


United States Department of Agriculture  
Forest Service

IDAHO 2025  
America's Great Outdoors



Sawtooth National Forest  
Recreation Area  
Use Map  
Motor Vehicle

**PURPOSE AND CONTENTS OF THIS MAP**

The designations shown on this motor vehicle use map (MVUM) were made by the responsible official pursuant to 36 CFR 212.51; are effective as of the date on the front cover of this MVUM; and will remain in effect until superseded by next year's MVUM.

Forest Supervisor, Sawtooth National Forest

It is the responsibility of the user to acquire the current MVUM. This MVUM shows the National Forest System roads, National Forest System trails, and the areas on National Forest System lands in the Sawtooth National Recreation Area that are designated for motor vehicle use pursuant to 36 CFR 212.51. This MVUM also identifies the vehicle classes allowed on each route and in each area, and any seasonal restrictions that apply on those routes and in those areas.



Designation of a road, trail, or area for motor vehicle use by a particular class of vehicle under 36 CFR 212.51 should not be interpreted as encouraging or inviting use or implying that the road, trail, or area is possible, actively maintained, or safe for travel. Motor vehicle designations include parking along designated routes and at facilities associated with designated routes when it is safe to do so and when not causing damage to National Forest System resources. Seasonal weather conditions and natural events may render designated roads and trails impassable for extended periods. Designated areas may contain dangerous or impassable terrain. Many designated roads and trails may be passable only by high-clearance vehicles or four-wheel-drive vehicles. Maintenance of designated roads and trails will depend on available resources, and many may receive little maintenance.

This motor vehicle use map identifies those roads, trails, and areas designated for the motor vehicle use under 36 CFR 212.51 for the purpose of enforcing the prohibition at 36 CFR 261.13. This is a limited purpose. The other public roads are shown for information and navigation purposes only and are not subject to designation under the Forest Service travel management regulation.


These designations apply only to National Forest System roads, National Forest System trails, and areas on National Forest System lands.

**Legend**


- Roads Open to Highway Legal Vehicles
- Roads Open to All Vehicles
- Trails Open to All Vehicles
- Trails Open to Vehicles 50" or Less in Width
- Trails Open to Motorcycles Only
- Seasonal Designation (See Table)
- Dispersed Camping Both Sides
- Highways, U.S. State
- Other Public Roads
- Trail Not on Sawtooth NF
- FS Campground
- Motorized Trailhead
- Information Site
- Peaks
- Forest or Unit Boundary
- National Forest System Lands
- Non-National Forest System Lands within the National Forest
- Wilderness Areas
- Township and Range Lines
- Section Lines
- Lakes and Rivers

Scan this code to get a pdf map of the SNRA for the Avenza GPS App



Scan this code to get a pdf map of the SNRA inset maps for the Avenza GPS App



**EXPLANATION OF LEGEND ITEMS**

**Roads Open to Highway Legal Vehicles Only:**  
These roads are open only to motor vehicles licensed under State law for general operation on all public roads within the state.

**Roads Open to All Vehicles:**  
These roads are open to all motor vehicles, including smaller off-highway vehicles that may not be licensed for highway use (but not to oversize or overweight vehicles under State traffic law).

**Trails Open to All Vehicles:**  
These trails are open to all motor vehicles, including both highway legal and nonhighway legal vehicles.

**Trails Open to Vehicles 50 inches or Less in Width:**  
Trails open only to motor vehicles less than 50 inches in width at the widest point on the vehicle.

**Trails Open to Motorcycles Only:**  
These trails are open only to motorcycles. Sidecars are not permitted.

**Seasonal Designation:**  
This symbol, used in conjunction with one of the other road or trail symbols, indicates that the road or trail is open only during certain portions of the year. Refer to Seasonal Designation Table for further instructions.

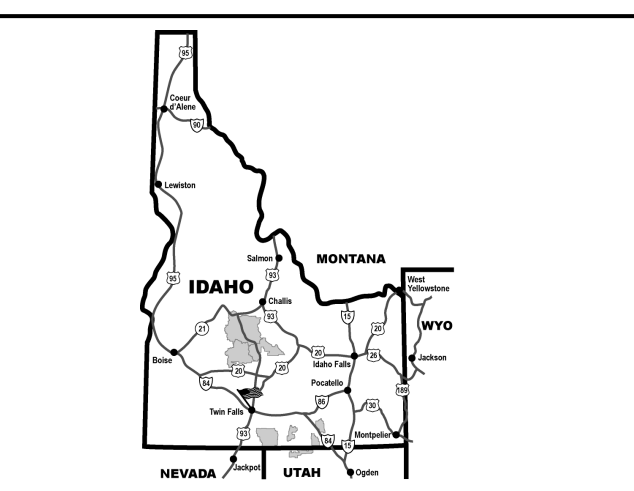
**Dispersed Camping:**  
Dispersed Camping, Both Sides  
This symbol is used along with a designated road or trail to indicate limited cross-country motor vehicle use within a specific distance of that route, solely for the purpose of dispersed camping. The dots indicate where this activity is permitted. They may be on the left, right, or both sides of the route.

**Other Public Roads and Trails:**  
Highways, U.S. State  
Other Public Roads  
These symbols are used to show routes the Forest Service does not have jurisdiction over and has not designated for motorized use. These symbols are part of the reference layers showing connections to towns and cities outside the forest boundary.

**Motorized Trail Access:**  
This symbol indicates a trailhead for access to a motorized route. Not all motorized routes have trailheads and those that do may range from primitive to developed.

**Trails Open to E-bikes**  
The Forest Service manages e-bikes as motor vehicles. Class 1, 2, and 3 e-bikes are allowed on roads designated for any classes of motor vehicles and where consistent with state laws regarding e-bike use on public roads. Class 1, 2, and 3 e-bikes are also allowed on trails open to all classes of motor vehicles, including motorcycles; and trails designated for those classes of e-bikes. Refer to the Seasonal and Special Vehicle Designation Table for roads and trails that have restrictions on the use of e-bikes.

**VICINITY MAP**



**INFORMATION SOURCES**

**SAWTOOTH NATIONAL REC AREA**  
5 North Fork Canyon Road  
Ketchum, Idaho 83340  
(208) 727-5000

**STANLEY RANGER STATION**  
442 Ranger Station Rd.  
Stanley ID 83278  
(208) 774-3000

**FOREST HEADQUARTERS**  
Sawtooth National Forest  
370 American Avenue  
Jerome, ID 83338  
(208) 423-7500

**REPORT ALL WILDFIRES**  
1-800-974-2373  
Cell phone: Dial: # FIRE  
In Case of Emergency  
Dial 9-1-1

**BLANKET STATEMENTS FOR TRAVEL MANAGEMENT**

Where designated on the Motor Vehicle Use Map, motor vehicle use off of designated roads and trails for the purpose of dispersed camping is permitted for up to 300 feet from the centerline of the road and 100 feet from the centerline of the trail when it is safe to do so and when not causing damage to National Forest System resources.

**OPERATOR RESPONSIBILITIES**

Operating a motor vehicle on National Forest System roads, National Forest System trails, and in areas on National Forest System lands carries a greater responsibility than operating that vehicle in a city or other developed setting. Not only must you know and follow all applicable traffic laws, you need to show concern for the environment as well as other forest users. The misuse of motor vehicles can lead to the temporary or permanent closure of any designated road, trail, or area. As a motor vehicle operator, you are also subject to State traffic law, including State requirements for licensing, registration, and operation of the vehicle in question.

Motor vehicle use, especially off-highway vehicle use, involves inherent risks that may cause property damage, serious injury, and possibly death to participants. Drive cautiously and anticipate rough surfaces and features, such as snow, mud, vegetation, and water crossings common to remote driving conditions. By your participation, you voluntarily assume full responsibility for these damages, risks, and dangers. Take care at all times to protect yourself and those under your responsibility.

Much of the Sawtooth National Recreation Area is remote. Medical assistance may not be readily available. Cellular telephones do not work in many areas of the Sawtooth National Recreation Area. Take adequate food, water, first-aid supplies, and other equipment appropriate for the conditions and expected weather.

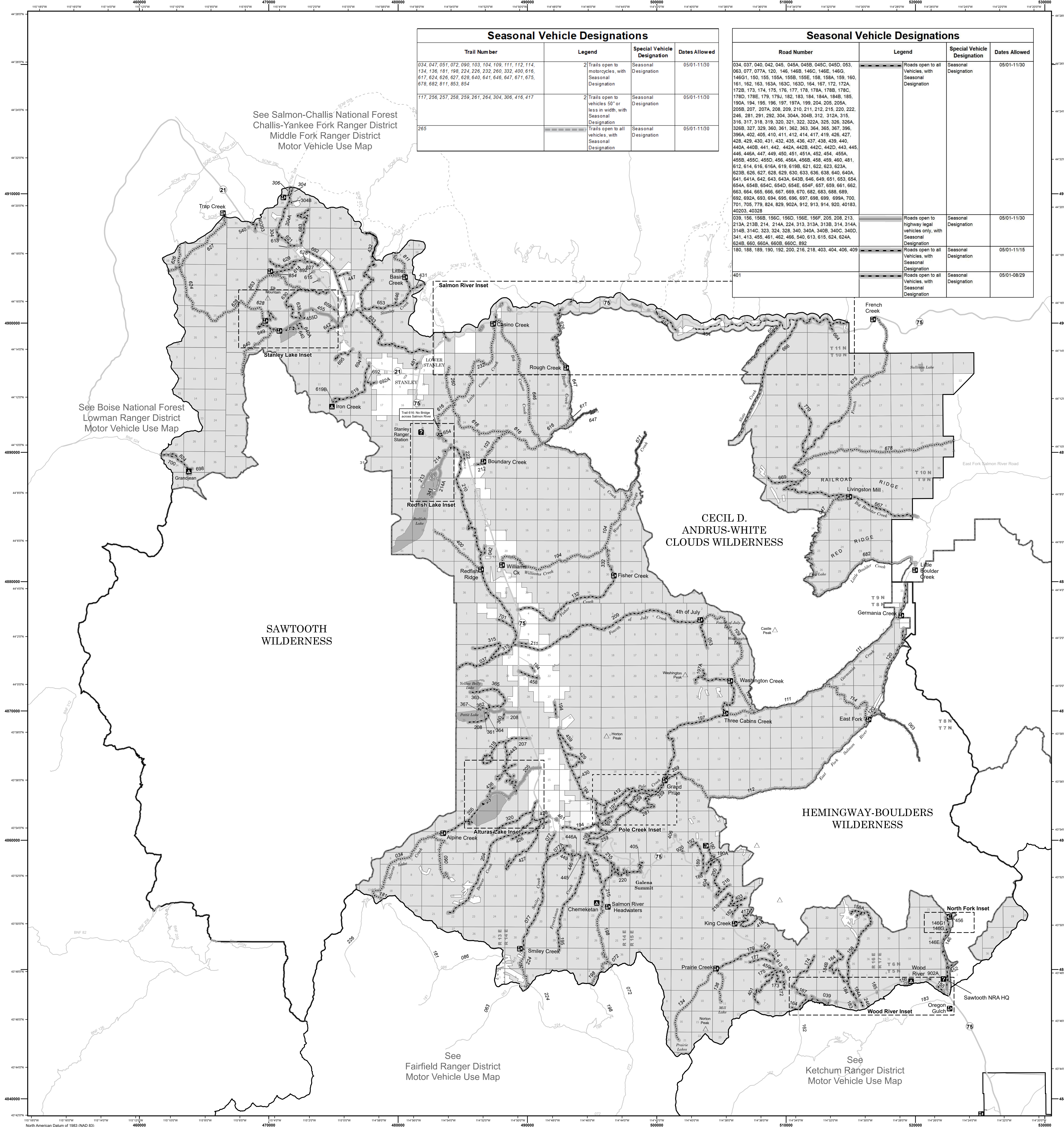
**ALWAYS REMEMBER TO RESPECT PRIVATE LAND! PROTECT YOUR PRIVILEGE. STAY ON DESIGNATED ROADS AND TRAILS AND IN DESIGNATED AREAS.**

Read and understand this map in its entirety. If you have questions, please contact the Sawtooth National Recreation Area for clarification.

As a motor vehicle operator on a National Forest System road, trail, or area you must comply with this map, as well as all Federal, State, and local laws and regulations. Compliance with these rules is your responsibility.



USDA is an equal opportunity provider and employer.



**Seasonal Vehicle Designations**

Trail Number	Legend	Special Vehicle Designation	Dates Allowed
034, 047, 051, 072, 090, 103, 104, 109, 111, 112, 114, 134, 136, 181, 198, 224, 226, 232, 260, 332, 400, 616, 617, 624, 626, 627, 628, 640, 641, 646, 647, 671, 675, 678, 682, 811, 853, 854	2	Trails open to motorcycles, with Seasonal Designation	Seasonal Designation 05/01-11/30
117, 256, 257, 258, 259, 261, 264, 304, 306, 416, 417	2	Trails open to vehicles 50" or less in width, with Seasonal Designation	Seasonal Designation 05/01-11/30
265	2	Trails open to all vehicles, with Seasonal Designation	Seasonal Designation 05/01-11/30

**Seasonal Vehicle Designations**

Road Number	Legend	Special Vehicle Designation	Dates Allowed
034, 037, 040, 042, 045, 045A, 045B, 045C, 045D, 053, 063, 077, 077A, 120, 146, 146B, 146C, 146E, 146G, 146G1, 150, 155, 155A, 155B, 155C, 158, 158A, 159, 160, 161, 162, 163, 163A, 163C, 163D, 164, 167, 172, 172A, 172B, 173, 174, 175, 176, 177, 178, 178A, 178B, 178C, 178D, 178E, 179, 179J, 182, 183, 184, 184A, 184B, 185, 190A, 194, 195, 196, 197, 197A, 199, 204, 205, 205A, 205B, 207, 207A, 208, 209, 210, 211, 212, 215, 220, 222, 245, 281, 291, 292, 304, 304A, 304B, 312, 312A, 314, 316, 317, 318, 319, 320, 321, 322, 322A, 325, 326, 326A, 326B, 327, 329, 360, 361, 362, 363, 364, 365, 367, 396, 396A, 402, 405, 410, 411, 412, 414, 417, 419, 426, 427, 428, 429, 430, 431, 432, 435, 436, 437, 438, 439, 440, 440A, 440B, 441, 442, 442A, 442B, 442C, 442D, 443, 445, 446, 446A, 447, 449, 450, 451, 451A, 452, 454, 455A, 455B, 455C, 455D, 456, 456A, 456B, 456, 459, 460, 481, 612, 614, 616, 616A, 618, 618B, 621, 622, 623, 623A, 623B, 626, 627, 628, 629, 630, 633, 636, 638, 640, 640A, 641, 641A, 642, 643, 643A, 643B, 646, 649, 651, 653, 654, 654A, 654B, 654C, 654D, 654E, 654F, 657, 659, 661, 662, 663, 664, 665, 666, 667, 669, 670, 682, 683, 688, 689, 692, 692A, 693, 694, 695, 696, 697, 698, 699, 699A, 700, 701, 705, 779, 824, 829, 902A, 912, 913, 914, 920, 40183, 40203, 40328	2	Roads open to all vehicles, with Seasonal Designation	Seasonal Designation 05/01-11/30
039, 156, 156B, 156C, 156D, 156E, 156F, 235, 238, 213, 213A, 213B, 214, 214A, 224, 313, 313A, 313B, 314, 314A, 314B, 314C, 323, 324, 328, 340, 340A, 340B, 340C, 340D, 341, 413, 455, 461, 462, 466, 540, 613, 615, 624, 624A, 624B, 660, 660A, 660B, 660C, 678	2	Roads open to highway legal vehicles only, with Seasonal Designation	Seasonal Designation 05/01-11/15
401	2	Roads open to all vehicles, with Seasonal Designation	Seasonal Designation 05/01-08/29