







2025
Elk Valley
Sheep Allotment
 ANNUAL OPERATING INSTRUCTIONS
 Uinta-Wasatch-Cache National Forest
 Logan Ranger District

Please review your Term Grazing Permit prior to grazing livestock on National Forest System (NFS) lands. These Annual Operating Instructions (AOI) are made part of your grazing permit consistent with Part 1, item 3 and Part 2, Item 8(a). Situations may develop during the grazing season that require changes to these instructions. If this becomes necessary, or if you cannot comply with some part of these instructions, contact the District Ranger and obtain approval before initiating changes or deviating from these instructions. The dates listed are tentative and will be adjusted based on available feed and use in each unit.

| Allotment | Permittee | Brand | Ear Tag/Mark | Permitted # | Permitted Season | Authorized # | Authorized Season |
|------------------------------------|-------------------------------|--|--|------------------|---------------------------------|--------------|-------------------|
| Elk Valley <i>On Provision</i> | West Hills Sheep Company, LLC | Paint  Center Back |  | 1150 ewe/lamb | 7/1–10/4 95 consecutive days | 0 | Nonuse |
| Elk Valley <i>Off Provision</i> | West Hills Sheep Company, LLC | Paint  Center Back |  | 250 ewe/lamb | 7/1–10/4 95 consecutive days | 0 | Nonuse |

Rotation Schedule:

Elk Valley—One band of sheep will be unloaded at Elk Valley Guard Station, circle south to west, north then south to the Elk Valley guard station and then loaded at Elk Valley Guard Station. The Blacksmith Fork Prescribed Fire (Unit D) is scheduled for September 2025, dependent on conditions. A range specialist will notify you when the official date has been identified; please be prepared to move sheep accordingly.

Be attentive to grazing use along the eastern boundary of the Elk Valley allotment. The adjacent Ricks Steel and Boulder Mountain allotments contain water sources, the use of which should be coordinated with the adjacent permittee. Herds should not be allowed to mix.

Turn Out: Livestock are to be distributed throughout the pasture on the same day as they are turned out. Livestock are not to be turned out onto areas of resource concern (e.g. riparian areas) or areas of concentrated public use (e.g. trailheads).

Exit: All livestock must be removed from the Forest by the off date. The off date for a pasture is the date when the livestock are to be out of a unit, or in the case of the last pasture, fully off NFS lands. It is your responsibility to ensure compliance with this requirement.

Extensions: Any extension of the authorized grazing season must be requested in advance of the off date (14-21 days) to allow time for inspection and billing of additional grazing fees. Extensions are not guaranteed and will only be authorized in writing.

GENERAL MANAGEMENT PRACTICES

1. Contact the District's range staff at least 5 days prior to the authorized on-date to confirm that the rangeland is ready and that all required maintenance is complete.
2. Livestock will graze across each unit once. They will not be allowed back across that unit unless it is to trail off the allotment. Livestock will not be shaded, bedded and/or salted in the same place more than one day or night, nor will they be allowed to shade on water.
3. Please take extra effort in distributing livestock into uplands and less desirable areas in the grazing unit. Use all available methods to achieve distribution such as extensive herding and placement of salt and/or mineral supplements.
4. Salt and/or mineral supplements must be placed at least ¼ mile away from canyon bottoms, roads, water, and areas where livestock tend to concentrate. Remove blocks and bags from the Forest at the end of the grazing season.
5. Drought conditions may develop this season depending on precipitation levels. Please be prepared to remove your livestock from the Forest prior to the authorized off date.
6. Keep stockman camps clean, orderly, and properly dispose of litter and human waste. Bulk storage of fuels and hazardous materials is not allowed. Camps are provided for livestock management purposes, and not recreational or other activities.
7. Stay alert for Campfire Restrictions and inform your herders of any Special Orders issued by the Forest Service.
8. Dead livestock near any campsite, live stream, spring, roadway, or trail must be moved at least 300 feet away from these areas within 48 hours of discovery or notification.
9. All hay or straw used on NFS lands must be tagged or marked as weed free or have original and current evidence of weed free certification documentation present, as directed by the USDA Weed Free Hay Order.
10. Hauling water for sheep to a predetermined location will be authorized in writing.

STOCKMAN CAMPS

Stockman camps are authorized at:

| | |
|-----------------------------|--|
| Bear Spring | Lower Saddle Creek |
| Boulder Spring Intersection | Saddle Creek-Heber Spring Intersection |
| Corral Hollow | Sheep Creek |
| Ephraim's Grave | Sidehill Spring |

UTILIZATION STANDARDS

It is the responsibility of the permittee to monitor livestock use and follow the utilization standards and guidelines described below. When utilization levels are reached for a pasture or the allotment as a whole, livestock will be moved to next scheduled pasture or off the Forest. The Forest Service may perform compliance inspections throughout the grazing season or after livestock have been removed. *(See "Standards" on following page)*

Grazing Utilization and Stubble Height Standards

| Vegetation Type | Condition | Utilization or Stubble Height Standard |
|--|----------------|--|
| Upland and Aspen | Satisfactory | 50% |
| Upland and Aspen | Unsatisfactory | 40% |
| Upland/Riparian Shrubs and Trees (all classes) | All | 50% of current year's growth |
| Riparian Class I (away from greenline) | Satisfactory | 50% |
| Riparian Class I (away from greenline) | Unsatisfactory | 40% |
| Riparian Class II & III (away from greenline) | Satisfactory | 60% |
| Riparian Class II & III (away from greenline) | Unsatisfactory | 40% |
| Riparian Class I (Greenline) | All | ≥ 5" |
| Riparian Class II (Greenline) | All | ≥ 4" |
| Riparian Class III (Greenline) | All | ≥ 3" |

RANGE IMPROVEMENTS

You are responsible for maintenance of all range improvements assigned to you in your grazing permit. All assigned improvements must be maintained to standard whether grazing occurs or not.

Fences: All exterior fences must be maintained to standard prior to the earliest turn on date of either yourself or your neighbor on the adjacent allotment. It is your responsibility to coordinate with your neighbor to ensure that the maintenance occurs on time. All interior fences must be maintained to standard prior to turning livestock against them. All let-down fences must be laid down within 45 days of the end of the grazing season.

Water Developments: Water developments must be maintained to standard prior to livestock entering the pasture containing the development. All water developments must be winterized (if needed) within 45 days of the end of the grazing season.

Failure to properly complete the assigned maintenance to standard and in a timely manner may result in action being taken against the grazing permit.

Motor vehicle use is restricted to designated roads and trails. Exemptions for required range improvement construction or maintenance will include the location of the use, vehicle class and time of year as specified below:

Projects:

2025

| Location | Purpose | Dates | Vehicles | Access | Notes |
|----------|---------|-------|----------|--------|-------|
| None | | | | | |

PERMIT WAIVERS

The permittee is required to provide advanced written notice of any plans to execute a permit waiver based on the sale of permitted livestock and/or base property.

BILLING & NON-USE

The 2025 grazing fee is **\$27** per head month. Grazing bills are due 10 days before the authorized on-date. Livestock owned and/or controlled by the permittee will not be allowed on Forest Service administered lands until grazing fees specified on the Bill for Collection are paid.

Personal convenience non-use must be requested in advance of the permitted “on date”. Approval of non-use is not automatic. In the absence of approved non-use, the permittee must place 90% or more of the permitted numbers on the allotment. Non-use applies only to numbers and not to dates. Personal convenience non-use will not normally be approved for more than three consecutive years or for more than four years in any consecutive ten-year period. A permit cannot be waived based on sale of permitted livestock if that permit is in personal convenience non-use status.

EXCESS USE

Any livestock on the allotment after the off date may be considered excess use and billed according to the excess use rate and may result in action being taken against your grazing permit.

NON-COMPLIANCE

Violations of the Terms and Conditions of your grazing permit, including these Annual Operating Instructions, may result in action being taken against your permit. If violations occur, you will be notified and informed of the violation, the remedy and timeframe required to correct the violation and the consequences if you fail to remedy the situation.

COOPERATION

Communication is essential to manage livestock effectively on this allotment. Timely responses are required to avoid potential problems. Please work closely with the District range staff. Your Rangeland Management Specialist is Anthony VonNiederhausern, (435) 994-9424. Our mailing address is:

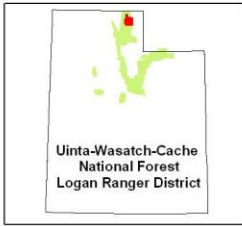
USDA Forest Service
1500 East Highway 89
Logan, UT 84321

Web address to access AOI: <https://www.fs.usda.gov/goto/uwcnf/AOI>

Approved By: _____ Date: _____
District Ranger

Elk Valley Cattle Allotment

This map shows the Elk Valley Allotment and Pasture Boundaries

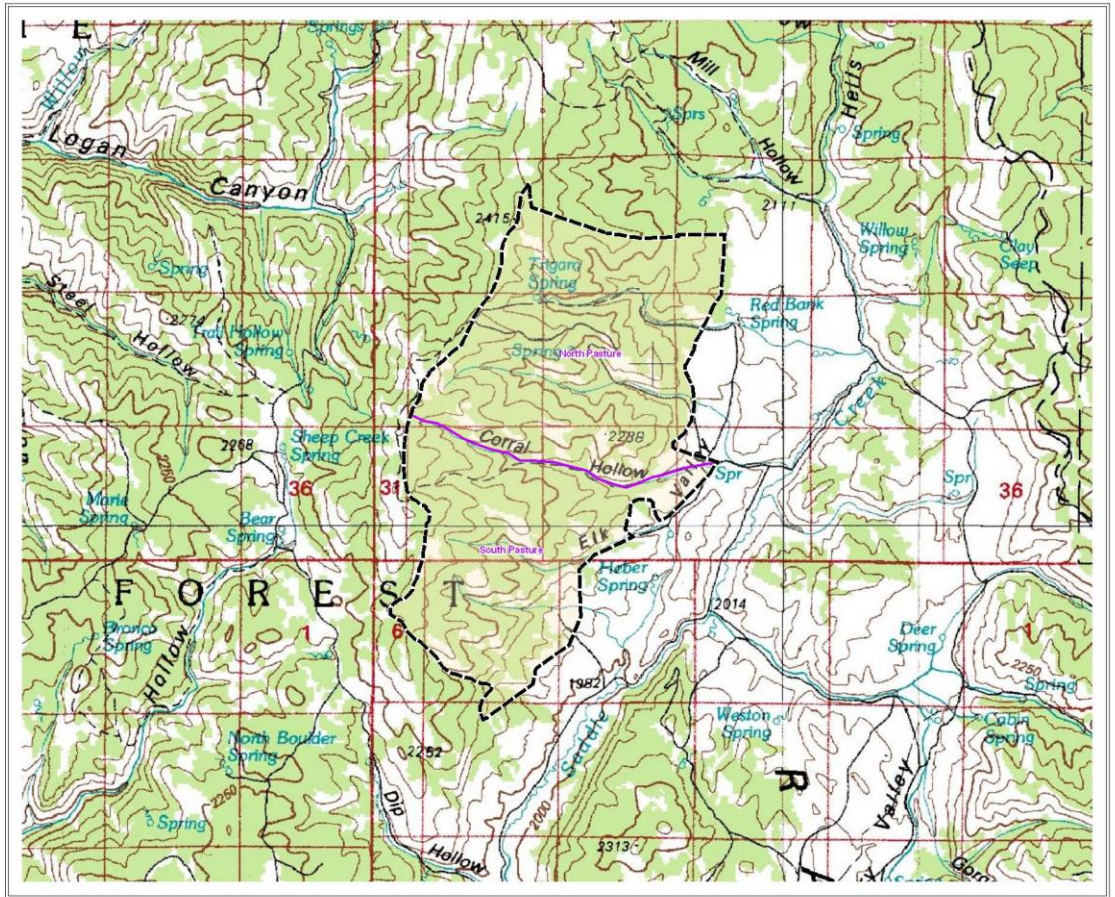


Legend

- Allotment
- Pastures

0 0.5 1 Miles

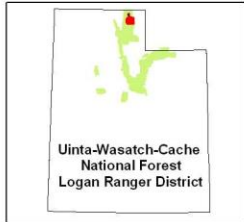
The Forest Service uses the most current and complete data available. GIS data and product accuracy may vary. Using GIS products for purposes other than those for which they were created may yield inaccurate or misleading results.



***Merged with Elk Valley**

**Ephraims Grave
Sheep Allotment**

This map shows the
Ephraims Grave
Allotment Boundaries



Legend

Allotment

0 1 2 Miles

The Forest Service uses the most
current and complete data available.
GIS data and product accuracy may vary.
Using GIS products for purposes other
than those for which they were created
may yield inaccurate or misleading results.

