










**2025**  
**North Rich**  
**Cattle Allotment**  
 ANNUAL OPERATING INSTRUCTIONS  
 Uinta-Wasatch-Cache National Forest  
 Logan Ranger District

Please review your Term Grazing Permit prior to grazing livestock on National Forest System (NFS) lands. These Annual Operating Instructions (AOI) are made part of your grazing permit consistent with Part 1, item 3 and Part 2, Item 8(a). Situations may develop during the grazing season that require changes to these instructions. If this becomes necessary, or if you cannot comply with some part of these instructions, contact the District Ranger and obtain approval before initiating changes or deviating from these instructions. The dates listed are tentative and will be adjusted based on available feed and use in each unit.

Allotment	Permittee	Brand	Ear Tag/Mark	Permitted #	Permitted Season	Authorized #	Authorized Season
North Rich <i>On Provision</i>	Alfred Kearl & Sons Inc	 	<b>Orange</b> A 1-850 (2019)	951 cow/calf	6/16-9/30*	<b>766</b>	<b>6/16-9/22</b>
North Rich <i>Off Provision</i>	Alfred Kearl & Sons Inc	 	<b>Orange</b> A 1-850 (2019)	104 cow/calf	6/16-9/30*	<b>84</b>	<b>6/16-9/22</b>
North Rich	Big Creek Ranch & Cattle Inc.	  	<b>Orange</b> B 1-164 (2019)	205 cow/calf	6/16-9/30*	<b>150</b>	<b>6/16-9/22</b>

\*Variable season at 80 consecutive days, not to exceed permitted head months

**Rotation Schedule:**

**North Rich 2025 (Year B)**

Order	Year A	Year B*	Year C
1st	Middle	<b>(2) South</b>	North
2nd	North	<b>(1) Middle</b>	South
REST	South	<b>North</b>	Middle

**Note:** The Red Ryder Prescribed Fire (Unit 1) is scheduled for September 2025, dependent on conditions. A range specialist will notify you when an official date has been identified; please be prepared to move cattle accordingly.

\* 2025 Year B rotation will be switched to 1) Middle and 2) South.

**Tags:** All cattle will be tagged with Forest Service (FS) ear tags prior to entering the forest for the 2025 grazing season. Tags will be available for pick up at the Logan Ranger District. Tags will be fastened to each mature cow with the **tag number facing forward**. The **FS Symbol must be visible on the backside** of each tag (do not place another tag adjacent to FS tags. Replacement tags will replace existing numbers assigned to each permittee. Lost tags must be identified by number to receive replacement.

**Turn Out:** Livestock are to be distributed throughout the pasture on the same day as they are turned out. Livestock are not to be turned out onto areas of resource concern (e.g. riparian areas) or areas of concentrated public use (e.g. trailheads).

**Pasture Moves:** Open gates on the scheduled move date to allow livestock to drift into the next pasture. Complete the pasture sweep to gather remaining livestock and close the gate to meet the exit for the pasture.

**Exit:** All livestock must be removed from the Forest by the off date. The off date for a pasture is the date when the livestock are to be out of a unit, or in the case of the last pasture, fully off NFS lands. It is your responsibility to ensure compliance with this requirement.

**Extensions:** Any extension of the authorized grazing season must be requested in advance of the off date (14-21 days) to allow time for inspection and billing of additional grazing fees. Extensions are not guaranteed and will only be authorized in writing.

## GENERAL MANAGEMENT PRACTICES

1. Contact the District's range staff at least 5 days prior to the authorized on-date to confirm that the rangeland is ready and that all required maintenance is complete.
2. Livestock will graze across each unit once. They will not be allowed back across that unit unless it is to trail off the allotment.
3. Please take extra effort in distributing livestock into uplands and less desirable areas in the grazing unit. Use all available methods to achieve distribution such as extensive riding and placement of salt and/or mineral supplements.
4. Salt and/or mineral supplements must be placed at least ¼ mile away from canyon bottoms, roads, water, and areas where livestock tend to concentrate. Remove blocks and bags from the Forest at the end of the grazing season.
5. Drought conditions may develop this season depending on precipitation levels. Please be prepared to remove your livestock from the Forest prior to the authorized off date.
6. Keep stockman camps clean, orderly, and properly dispose of litter and human waste. Bulk storage of fuels and hazardous materials is not allowed. Camps are provided for livestock management purposes, and not recreational or other activities.
7. Stay alert for Campfire Restrictions and inform your riders of any Special Orders issued by the Forest Service.
8. Dead livestock near any campsite, live stream, spring, roadway, or trail must be moved at least 300 feet away from these areas within 48 hours of discovery or notification.
9. All hay or straw used on NFS lands must be tagged or marked as weed free or have original and current evidence of weed free certification documentation present, as directed by the USDA Weed Free Hay Order.

## STOCKMAN CAMPS

A stockman camp has been identified on the State land section (South-east corner) of Temple Flat, near Rd 181.

## UTILIZATION STANDARDS

It is the responsibility of the permittee to monitor livestock use and follow the utilization standards and guidelines described below. When utilization levels are reached for a pasture or the allotment as a whole, livestock will be moved to next scheduled pasture or off the Forest. The Forest Service may perform compliance inspections throughout the grazing season or after livestock have been removed. The following Key Areas have been identified on the allotment:

Long Term Trend Benchmarks	Key Areas Riparian Stubble Height	Upland Utilization (50%)
Peter Sinks	Bear Wallow (5")	Jebo Creek
South Sink	Cheney Creek (4")	Elk Springs
Nebeker Spring	Mill Hollow (4")	Mill Hollow
Temple Flat (State)	South Sink (3")	

### Grazing Utilization and Stubble Height Standards

Vegetation Type	Condition	Utilization or Stubble Height Standard
Upland and Aspen	Satisfactory	50%
Upland and Aspen	Unsatisfactory	40%
Upland/Riparian Shrubs and Trees (all classes)	All	50% of current year's growth
Riparian Class I (away from greenline)	Satisfactory	50%
Riparian Class I (away from greenline)	Unsatisfactory	40%
Riparian Class II & III (away from greenline)	Satisfactory	60%
Riparian Class II & III (away from greenline)	Unsatisfactory	40%
Riparian Class I (greenline)	All	≥ 5"
Riparian Class II (greenline)	All	≥ 4"
Riparian Class III (greenline)	All	≥ 3"

### RANGE IMPROVEMENTS

You are responsible for maintenance of all range improvements assigned to you in your grazing permit. All assigned improvements must be maintained to standard whether grazing occurs or not.

**Fences:** All exterior fences must be maintained to standard prior to the earliest turn on date of either yourself or your neighbor on the adjacent allotment. It is your responsibility to coordinate with your neighbor to ensure that the maintenance occurs on time. All interior fences must be maintained to standard prior to turning livestock against them. All let-down fences must be laid down within 45 days of the end of the grazing season.

**Water Developments:** Water developments must be maintained to standard prior to livestock entering the pasture containing the development. All water developments must be winterized (if needed) within 45 days of the end of the grazing season.

Failure to properly complete the assigned maintenance to standard and in a timely manner may result in action being taken against the grazing permit.

Motor vehicle use is restricted to designated roads and trails. Exemptions for required range improvement construction or maintenance will include the location of the use, vehicle class and time of year as specified below:

### Projects:

2025

Location	Purpose	Dates	Vehicles	Access	Notes
Pasture Fences	Maintenance	6/15–9/30	ATV	System Roads/Fence-lines	Obtain key for gate access, close fence-line access routes
South Boundary Fence	Maintenance	6/15–9/30	ATV/Skidsteer, brush beater	Rd 039, 105, 182, 211	State crew, 100 dancers, 2 easy braces
South-middle Fence	Maintenance	6/15–9/30	ATV/Skidsteer, brush beater	Rd 007, 105, 181	State Crew

North-middle Cattle Guard	Cleaning	6/15–9/30	Back-hoe, Vacuum Truck	Rd 055	If funding available, Sinks Road
------------------------------	----------	-----------	---------------------------	--------	-------------------------------------

### PERMIT WAIVERS

The permittee is required to provide advanced written notice of any plans to execute a permit waiver based on the sale of permitted livestock and/or base property.

### BILLING & NON-USE

The 2025 grazing fee is **\$1.35** per head month. Grazing bills are due 10 days before the authorized on-date. Livestock owned and/or controlled by the permittee will not be allowed on Forest Service administered lands until grazing fees specified on the Bill for Collection are paid.

Personal convenience non-use must be requested in advance of the permitted “on date”. Approval of non-use is not automatic. In the absence of approved non-use, the permittee must place 90% or more of the permitted numbers on the allotment. Non-use applies only to numbers and not to dates. Personal convenience non-use will not normally be approved for more than three consecutive years or for more than four years in any consecutive ten-year period. A permit cannot be waived based on sale of permitted livestock if that permit is in personal convenience non-use status.

### EXCESS USE

Any livestock on the allotment after the off date may be considered excess use and billed according to the excess use rate and may result in action being taken against your grazing permit.

### NON-COMPLIANCE

Violations of the Terms and Conditions of your grazing permit, including these Annual Operating Instructions, will result in action being taken against your permit. If violations occur, you will be notified and informed of the violation, the remedy and timeframe required to correct the violation and the consequences if you fail to remedy the situation.

### COOPERATION

Communication is essential to manage livestock effectively on this allotment. Timely responses are required to avoid potential problems. Please work closely with the District range staff. Your Rangeland Management Specialist is Anthony VonNiederhausern, (435) 994-9424. Our mailing address is:

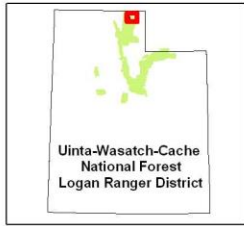
USDA Forest Service  
1500 East Highway 89  
Logan, UT 84321

Web address to access AOI: <https://www.fs.usda.gov/goto/uwcnf/AOI>

Approved By: \_\_\_\_\_ Date: \_\_\_\_\_  
**District Ranger**

# North Rich Cattle Allotment

This map shows the North Rich Allotment Boundaries



## Legend

- Allotment
- Forest Boundary



0 2 4 Miles

The Forest Service uses the most current and complete data available. GIS data and product accuracy may vary. Using GIS products for purposes other than those for which they were created may yield inaccurate or misleading results.

