


Hayward Timber Sale

Sale Area Map 2 of 3

Weaverville Ranger District
Shasta-Trinity National Forest
Mount Diablo Meridian



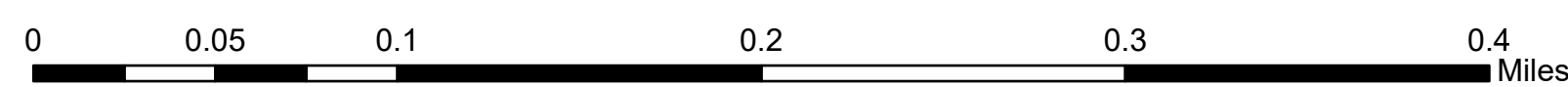
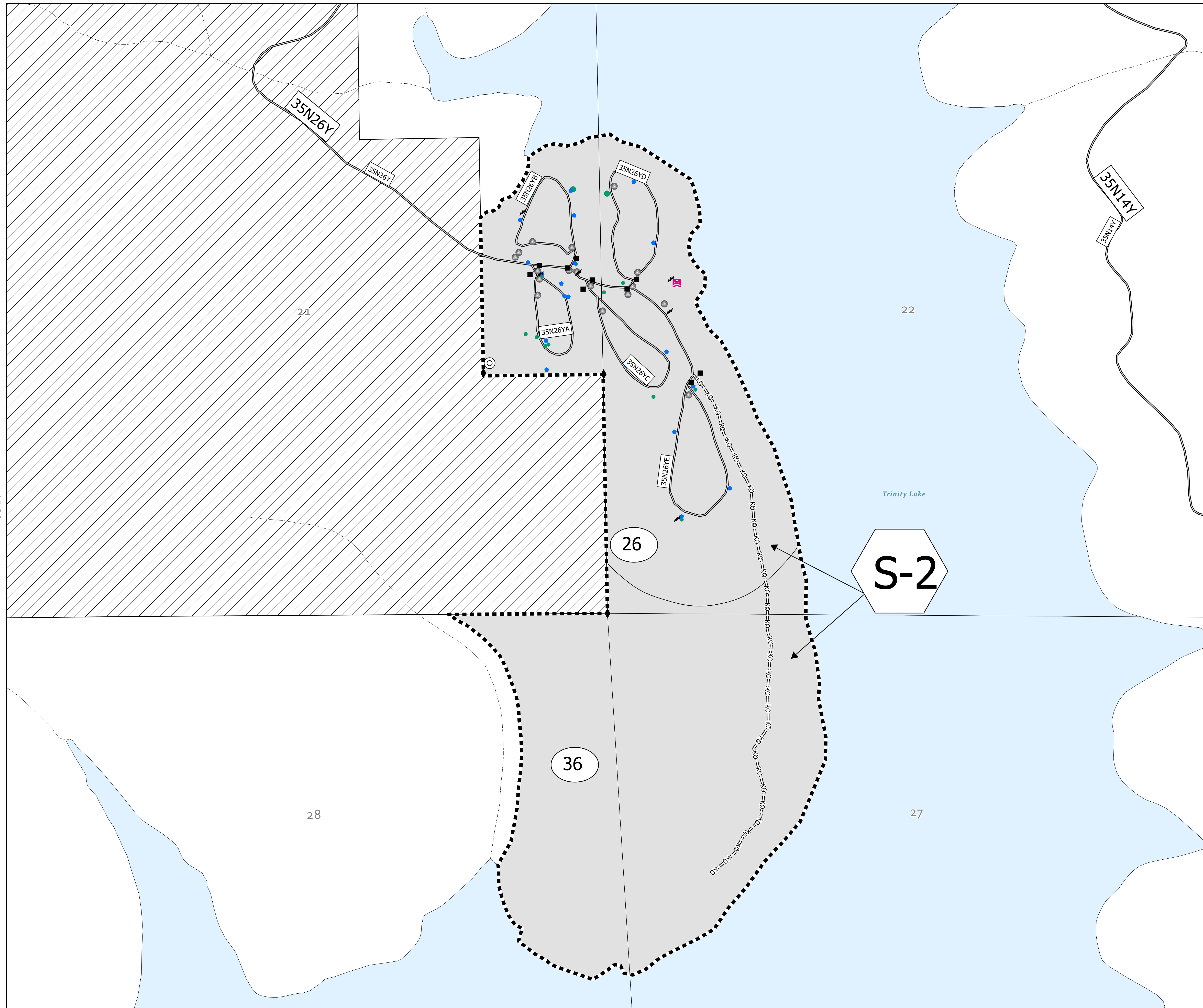
Legend

- Trinity Lake, B6.5, C6.5
- Cutting Unit Boundary And Number, B1.1, C2.35#
- Timber Subject to Agreement, C2.11#
- Private Ownership, B1.1
- Sale Area and Subdivision Boundary, B1.1
- Subdivision Number, B1.1
- Road Number, B1.1
- Existing Transportation System Road, Forest Road, B5.12, C6.41#
- County Road, B1.1
- State Highway, B1.1
- Temp Road to Remain Open, B6.631
- Protection of Improvements, Signs, B6.22, C6.41#
- Protection of Improvements, Water Spigots, B6.22, C6.41#
- Protection of Improvements, Water Tank, B6.22, C6.41#
- Protection of Improvements, Electrical, B6.22, C6.41#
- Protection of Improvements, Structures, B6.22, C6.41#
- Protection of Improvements, Klamath Stoves, B6.22, C6.41#
- Protection of Improvements, Amphitheater, B6.22, C6.41#
- Protect Known Survey Monuments, B6.23, C6.41#
- Protection of Improvements, Gates, B6.22, C6.41#
- Designation of Timber, Individual Tree Mark, B1.1, B2.35, C2.35#
- Slash Treatment, C6.7#
- Felling, Bucking, and Limbing, C6.41#
- Ground Based Skidding, B6.42, C6.42#
- Erosion Prevention and Control, C6.6#
- Lower Stump Height, B6.412
- Sale Operations Schedule, C6.315#

Cultural Resources Areas are Shown on Separate Map

Emergency Precautions, PAL Area 5, C7.22#
Land Lines Are Approximate

Unit Number	Contract Requirements
All Units	ITM, TRAC, SUSP, TS, DF, FELL
36	SPACE
36, 330	No LOP
26, 211 (TSTA)	MAX, Limbing, PILE
Roads: 35N26Y, 34N81 (TSTA)	LSH: 4 inches, SCAT-18
All Landings	MACH, DECK
All Units	SOS (2/1 - 7/9)
36	SOS (2/1 - 9/15)
26, 36, 211 (TSTA)	SOS (5/1 - 8/15)
26, 211 (TSTA), 330	Backblading



Scale: 1:3,265
1 inch equals 0.05 miles

