











Rimrock Hiking Trails

Deschutes National Forest

Bend - Fort Rock Ranger District

-  Trailhead
-  Day Use Area
-  Paved Trail
-  Unpaved Trail
-  Deschutes River
-  Road Open to Non-Motorized Use
-  Recreation Site Access
-  Cascade Lake Hwy
-  Non Forest Service Land
-  Deschutes National Forest

World Hillshade

**Download
the Trail
Map Here!**



<http://link.avenza.com/7uiC>

The Deschutes National Forest has begun implementation of a multi-year project in the Rimrock area. This project will add approximately 4.75 miles of trail to the official trail system. This project will also include closure and restoration of several unauthorized trails in the area. The overall goal of the project is to provide sustainable recreation opportunities that also protect natural resources and wildlife.

Please be aware that conditions on the ground may not exactly match this map until project implementation is complete.

**NO
E-BIKES
NO
PEDAL ASSIST**

**USFS REGULATIONS PROHIBIT ALL
FORMS OF E-BIKES ON TRAILS
MANAGED FOR NON-MOTORIZED USE**

For a map of roads and trails
open to Motorized Vehicles
scan this QR code

