

# UNITED STATES DEPARTMENT OF AGRICULTURE FOREST SERVICE

---

Boundary Description and Final Map

SALMON WILD & SCENIC RIVER SYSTEM

Mt. Hood National Forest

Pacific Northwest Region  
Forest Service  
U. S. Department of Agriculture



Salem District

Oregon State Office  
Bureau of Land Management  
U. S. Department of Interior



As designated into the  
National Wild and Scenic Rivers System by the  
Omnibus Oregon Wild and Scenic Rivers Act of 1988  
Public Law 100-557, dated October 28, 1988.

March 2022

**NATIONAL WILDERNESS PRESERVATION SYSTEM****Salmon Wild and Scenic River****DEPARTMENT OF THE INTERIOR  
Bureau of Land Management  
Oregon State Office**

I hereby certify that the final map and legal boundary description herewith represent the boundary of the Salmon Wild and Scenic River within the jurisdiction of the Oregon State Office.

Signed: Mary J. M. Hadl Date: April 4, 2022  
Chief Cadastral Surveyor of Oregon

I hereby certify and accept the boundary description and final map of the Salmon Wild and Scenic River within the jurisdiction of the Oregon State Office as entered into the National Wilderness Preservation System by the Omnibus Oregon Wild and Scenic Rivers Act of 1988, Public Law No. 100-557, dated October 29, 1988.

Signed: B. B. Buehler Date: 04/08/2022  
State Director, Oregon

**DEPARTMENT OF AGRICULTURE  
United State Forest Service  
Pacific Northwest Region**

I hereby certify that the boundary description and final map made a part of this description herewith represents the location of the boundary of the Salmon Wild and Scenic River on the Mt. Hood National Forest.

Signed: John Ransom Date: 4/15/2022  
Regional Land Surveyor

I hereby certify and accept the boundary description and final map of the Salmon Wild and Scenic River on the Mt. Hood National Forest as entered into the National Wilderness Preservation System by the Omnibus Oregon Wild and Scenic Rivers Act of 1988, Public Law No. 100-557, dated October 29, 1988.

Signed: John Ransom Date: 4-20-22  
Regional Forester

**BOUNDARY DESCRIPTION  
SALMON WILD AND SCENIC RIVER  
CLACKAMAS COUNTY, OREGON**

This legal description and the attached map created November 3, 2021, and revised March 14, 2022, of the Salmon Wild and Scenic River are on file in the office of the Chief of the USDA Forest Service and are as generally described in Public Law 100-557. This description along with the final map shall be considered as whole and complete per the original legislation creating this wild and scenic river area and together they shall govern all boundaries of this wild and scenic river.

The mapping base is the U.S. Forest Service (USFS) Land Status Record System and corporate data sets. Except where specified, all courses, distances, elevations, and latitudes and longitudes in this document are derived from Geographic Information Systems data, based on the North American Datum of 1983 and the National Geodetic Vertical Datum of 1929. Latitudes and longitudes (DD° MM' SS.s") reported for angle points in this description are provided to assist in the location of the described features. Where called for, physical features will control over courses and distances, and latitude and longitude.

Lines and corners of the Public Land Survey System (PLSS) shall determine the actual location of the portions of the boundary so described. All corner points and lines of the PLSS referenced in this description are according to the latest official survey unless otherwise specified. Where the boundary is described as a topographic feature, the actual location of the feature will control the boundary and not the approximate courses herein. Where the boundary is described by a road, the center line of the road will be the "as travelled" center line for USFS roads and the right-of-way center line for all other public roads, as of the date of the Act.

Public Law 100-557 designated a 33.5-mile segment of the Salmon River from its headwaters to its confluence with the Sandy River. The most accurate mapping information now available shows that legislated river segment to be 34.5 river miles. The herein described designated corridor has a calculated total area of 10,470 acres, for an average of 303 acres per river mile.

## Salmon National Wild and Scenic River

Willamette Meridian, Oregon

T. 3 S., R. 9 E.,

Sec. 5,

beginning at the headwaters of the Salmon River, approximate Latitude: 45°20' 20.7" N,

Longitude: 121° 42' 22.8" W, on the south slope of Mount Hood;

thence easterly along a line perpendicular to the thread of the Salmon River to its intersection with the line between Clackamas and Hood River Counties;

thence southeasterly along said county line to its intersection with a line parallel with and 10 feet perpendicular distance easterly of the center line of Pacific Crest Trail No. 2000, approximate Latitude: 45° 19' 51.1" N., Longitude: 121° 42' 10.2" W.;

Secs. 5 and 8,

thence southeasterly along said parallel line to its intersection with the line between Clackamas and Hood River Counties, approximate Latitude: 45° 19' 23.0" N.,

Longitude: 121° 41' 52.0" W.;

Secs. 8 and 17,

thence southeasterly along said county line to its intersection with a line parallel with and 10 feet perpendicular distance easterly of the center line of Pacific Crest Trail No. 2000, approximate Latitude: 45° 18' 15.9" N., Longitude: 121° 41' 11.0" W.;

Secs. 17, 16, 21, and 28,

thence southeasterly along said parallel line to its intersection with the line between Clackamas and Hood River Counties, approximate Latitude: 45° 17' 11.3" N.,

Longitude: 121° 41' 00.8" W.;

Secs. 28 and 29,

thence southwesterly along said county line to its intersection with a line parallel with and 10 feet perpendicular distance easterly of the center line of Pacific Crest Trail No. 2000, approximate Latitude: 45° 16' 51.3" N., Longitude: 121° 41' 10.4" W.;

Sec. 29,

thence southwesterly along said parallel line to its intersection with the 4400 foot contour line (per USGS 7.5 minute quad sheets datum);

thence northwesterly along a straight line to the high point on a small hill, elevation 4419 feet (per USGS 7.5 minute sheets datum), approximate Latitude: 45° 16' 33.6" N., Longitude: 121° 41' 52.7" W.;

Secs. 29 and 30,

thence southwesterly descending said ridge to the high point on a small hill, elevation 4060 feet (per USGS 7.5 minute sheets datum), approximate

Latitude: 45° 16' 26.6" N., Longitude: 121° 42' 46.8" W.;

Secs. 30 and 31,

thence southerly along a straight line to the end of a line parallel with and 25 feet perpendicular distance easterly of the center line of an unnumbered spur road off USFS road No. 2600-011;



Sec. 31,

thence southerly along said parallel line to its intersection with the center line of USFS road No. 2600-011;

thence S. 20° W. to its intersection with the 3480 contour line (per USGS 7.5 minute quad sheets datum), approximate Latitude: 45° 15' 54.3" N., Longitude: 121° 42' 52.1" W.;

thence N. 64° E. to the intersection of said contour line with the thread of an unnamed creek, approximate Latitude: 45° 16' 02.3" N., Longitude: 121° 42' 29.6" W.;

thence southerly to a point on the line between Tps. 3 and 4 S., R. 9 E., 50 feet westerly of the corner of sections 31 and 32 only, T. 3 S., R. 9 E.;

thence easterly along said township line to said corner;

T. 4 S., R. 9 E.,

Sec. 6,

thence easterly along said township line to the corner of sections 5 and 6 only, T. 4 S., R. 9 E.;

thence southerly along the line between sections 5 and 6 to the 1/4 corner of sections 5 and 6;

thence westerly along the east-west center line of section 6 to its intersection with a line parallel with and 100 feet perpendicular distance westerly of the center line of U.S. Highway No. 26;

thence southeasterly along said parallel line to its intersection with a line parallel with and 100 feet perpendicular distance easterly of the center line of USFS road No. 2600-022, approximate Latitude: 45° 14' 40.8" N., Longitude: 121° 42' 29.4" W.;

Secs. 6 and 7,

thence southerly along said parallel line to the end of said road;

Sec. 7,

thence due south approximately 200 feet to its intersection with the thread of Ghost Creek, approximate Latitude: 45° 14' 13.2" N., Longitude: 121° 42' 25.9" W.;

thence southwesterly along the thread of said creek to its intersection with the line between sections 7 and 18;

Sec. 18,

thence due south approximately 200 feet to its intersection with a line parallel with and 200 feet northerly of the center line of USFS road No. 5800-242;

thence southwesterly along said parallel line to the line between section 18, T. 4 S., R. 9 E., and section 13, T. 4 S., R. 8 1/2 E.;

T. 4 S., R. 8 1/2 E.,

Secs. 13, 24, and 23,

thence continuing southwesterly along said parallel line to the line between section 23, T. 4 S., R. 8 1/2 E., and section 24, T. 4 S., R. 8 E.;

T. 4 S., R. 8 E.,

Sec. 24,

thence continuing southwesterly along said parallel line to its intersection with a line parallel with and 200 feet perpendicular distance northerly of center line USFS road No. 5800-240;

- thence northwesterly along said parallel line to a point on a spur, approximate  
Latitude: 45° 12' 35.5" N., Longitude: 121° 46' 54.7" W.;
- thence northwesterly descending said spur to the top of a small knob, approximate  
Latitude: 45° 12' 43.3" N., Longitude: 121° 47' 04.9" W.;
- Secs. 24 and 23,  
thence N. 70° W. to the intersection of the thread of an unnamed creek with the breaks  
into the Salmon River, approximate Latitude: 45° 12' 45.2" N.,  
Longitude: 121° 47' 11.8" W.;
- Secs. 23 and 14,  
thence northwesterly along said breaks to a point due south of Angle Point No. 696 on  
the Salmon-Huckleberry Wilderness boundary;
- Sec. 14,  
thence due north to said angle point;  
thence northerly along said wilderness boundary to its intersection with a line parallel  
with and 500 feet perpendicular distance southerly of the ordinary high water line  
on the left bank of the Salmon River;
- Secs. 14, 15, 16, 17, 18, and 7,  
thence southwesterly along said parallel line through the Salmon-Huckleberry  
Wilderness to the line between section 7, T. 4 S., R. 8 E., and section 12, T. 4 S.,  
R. 7 E.;
- T. 4 S., R. 7 E.,  
Secs. 12, 1, and 2,  
thence continuing northwesterly along said parallel line through the Salmon-  
Huckleberry Wilderness to the line between section 2, T. 4 S., R. 7 E., and section 34,  
T. 3 S., R. 7 E.;
- T. 3 S., R. 7 E.,  
Sec. 34,  
thence continuing northwesterly along said parallel line through the Salmon-  
Huckleberry Wilderness to its intersection with the Salmon-Huckleberry Wilderness  
boundary;
- thence northwesterly on a straight line to a point on a line parallel with and 100 feet  
perpendicular distance southwesterly of the center line of USFS Road No. 2618,  
Angle Point No. 206 of said wilderness boundary;
- Secs. 34, 33, 28, and 27,  
thence northwesterly and northerly along said parallel line, identical with said  
wilderness boundary, to its intersection with a line parallel with and 100 feet  
perpendicular distance westerly of the ordinary high water line on the left bank of  
the Salmon River, approximate Latitude: 45° 16' 38.7" N.,  
Longitude: 121° 56' 25.9" W.;
- Secs. 27, 28, 27, 22, 21, 22, 21, 15, and 16,  
thence northerly, leaving said wilderness boundary, along said parallel line to its  
intersection with the thread of Cheeney Creek;

## Sec. 16,

thence southwesterly to Angle Point 104 of the Salmon-Huckleberry Wilderness, described as being 50 feet south of the southernmost edge of the parking area at the end of Grove Avenue;

thence northwesterly along said wilderness boundary, described as being 50 feet westerly of the western edge of said parking area, to a point on the line between sections 9 and 16, Angle Point No. 100 of said wilderness boundary;

thence westerly along said section line, identical with said wilderness boundary, to the corner of sections 8, 9, 16, and 17, Angle Point No. 99 of said wilderness boundary;

## Sec. 8,

thence northerly along the section line between sections 8 and 9, identical with said wilderness boundary, to the 1/4 corner of sections 8 and 9, Angle Point No. 98 of said wilderness boundary;

thence northwesterly, leaving said wilderness boundary, along a straight line to the 1/4 corner of sections 5 and 8;

thence westerly along the line between sections 5 and 8 to the section corner common to sections 5, 6, 7, and 8, Angle Point No. 96 of said wilderness boundary;

## Sec. 6,

thence northerly along the section line between sections 5 and 6, identical with said wilderness boundary, to the 1/4 corner of sections 5 and 6, Angle Point No. 95 of said wilderness boundary;

thence westerly along the east-west center line of section 6, identical with said wilderness boundary, to the center 1/4 corner of section 6, Angle Point No. 94 of said wilderness boundary;

thence northerly, leaving said wilderness boundary, along the north-south center line of section 6 to the CN 1/16 corner of section 6;

thence westerly along the east-west center line of the NW1/4 of said section 6 to the N 1/16 corner of section 6 only, on the line between T. 3 S., R. 6 E., and T. 3 S., R. 7 E., on the boundary of the Salmon-Huckleberry Wilderness;

thence northerly along the line between sec. 6, T 3 S., R. 7 E., and sec. 1, T. 3 S., R. 6 E., identical with said wilderness boundary, to the township corner of Tps. 2 1/2 and 3 S., R. 6 E., Angle Point No. 90 of said wilderness boundary;

thence northerly, leaving said wilderness boundary, along the line between sec. 6, T 3 S., R. 7 E., and sec. 36, T. 2 1/2 S., R. 6 E., to the township corner of Tps. 2 and 2 1/2 S., R. 6 E., and Tps. 2 and 3 S., R. 7 E.;

T. 2 S., R. 6 E.,

## Sec. 36,

thence westerly along the line between Tps. 2 and 2 1/2 S., R. 6 E., to the E-E 1/64 corner of section 36 only;

thence northerly along the north-south center lines of the SE1/4SE1/4, the NE1/4SE1/4, and the SE1/4NE1/4 of section 36 to the C-E-NE 1/64 corner of said section;

thence westerly along the east-west center lines of the NE1/4 and the NW1/4 of said section to its intersection with a line parallel with and 300 feet perpendicular distance east of the ordinary high water line on the right bank of Boulder Creek;

thence southerly along said parallel line to the line between section 36, T. 2 S., R. 6 E.,  
and section 36, T. 2 1/2 S., R. 6 E.;

T. 2 1/2 S., R. 6 E.,  
Sec. 36,  
thence continuing southerly along said parallel line to its intersection with the line  
between section 36, T. 2 1/2 S., R. 6 E., and section 1, T. 3 S., R. 6 E., on the boundary  
of the Salmon-Huckleberry Wilderness;

thence westerly along said section line, identical with said wilderness boundary, crossing  
Boulder Creek, to its intersection with a line parallel with and 300 feet perpendicular  
distance westerly of the ordinary high water line on the left bank of Boulder Creek;

thence northerly, leaving said wilderness boundary, along said parallel line to the line  
between section 36, T. 2 1/2 S., R. 6 E., and section 36, T. 2 S., R. 6 E.;

T. 2 S., R. 6 E.,  
Secs. 36, 35, and 26,  
thence continuing northerly along said parallel line to its intersection with the line  
between sections 26 and 25;

Sec. 26,  
thence northerly along said section line to its intersection with the northerly right-of-  
way line of the Mt. Hood Highway, U.S. Highway No. 26;

Secs. 26 and 23,  
thence northwesterly along said right-of-way line to its intersection with the east right-  
of-way line of Sunrae Drive;

Sec. 23,  
thence easterly along a straight line to the intersection of the ordinary high water lines  
on the left banks of the Sandy and Salmon Rivers;

thence northeasterly along the ordinary high water line on the left bank of the Sandy  
River, crossing the Salmon River, to its intersection with the line between sections  
23 and 24;

thence southerly along said section line to its intersection with the center line of East  
Salmon Street;

Sec. 24,  
thence easterly and southeasterly along the center line of East Salmon Street to its  
intersection with the center line of the Old Mt. Hood Highway;

thence northeasterly along the center line of the Old Mt. Hood Highway to its  
intersection with the north-south center line of the SW 1/4 of said section;

thence south along said north-south center line to the W 1/16 corner of sections 24  
and 25;

Sec. 25,  
thence southerly along the north-south center line of the NW1/4 of section 25 to its  
intersection with the south right-of-way line of the Mt. Hood Highway, U.S. Highway  
No. 26;

thence southeasterly along said right-of-way line to the line between section 25, T. 2 S.,  
R. 6 E., and section 30, T. 2 S., R. 7 E.;



T. 2 S., R. 7 E.,

Secs. 30, 31, and 32,

thence continuing southeasterly along said right-of-way line to its intersection with the line between sections 31 and 32;

Sec. 32,

thence southerly along said section line to the S 1/16 corner of sections 32 and 31;

thence easterly along the east-west center line of the SW1/4 of section 32 to its intersection with the center line of Elm Avenue;

thence southerly along said center line to its intersection with the line between section 32, T. 2 S., R. 7 E., and section 5, T. 3 S., R. 7 E.;

T. 3 S., R. 7 E.,

Sec. 5,

thence easterly along the line between section 32, T. 2 S., R. 7 E., and section 5, T. 3 S.,

R. 7 E., to its intersection with the center line of East Arrah Wanna Boulevard;

thence southerly along the center line of East Arrah Wanna Boulevard to its intersection with the center line of East Fairway Avenue;

thence easterly along the center line of East Fairway Avenue to its intersection with the center line of East Bright Avenue;

thence southeasterly along the center line of East Bright Avenue to its intersection with the center line of East Nicklaus Way;

thence northeasterly along the center line of East Nicklaus Way to its intersection with the center line of East Woodruff Way;

Secs. 5 and 4,

thence southeasterly along the center line of East Woodruff Way to its intersection with the center line of East Welches Road;

Secs. 4 and 9,

thence southeasterly along the center line of East Welches Road to its intersection with the center line of East Salmon River Road (USFS road No. 2618);

Sec. 9,

thence southeasterly along said USFS center line to its intersection with the line between sections 9 and 16;

Sec. 16,

thence easterly along said section line to its intersection with the Salmon-Huckleberry Wilderness boundary, a line parallel with and 100 feet perpendicular distance easterly of the center line of said East Salmon River Road;

Secs. 16, 15, 22, 27, 28, 27, 34, and 35,

thence southerly along said parallel line, identical with said wilderness boundary, to its intersection with a line parallel with and 10 feet perpendicular distance northerly of the center line of USFS Trail No. 742, Angle Point No. 265 of said wilderness boundary;

Sec. 35,

thence southeasterly through said wilderness, on said parallel line, to the line between section 35, T. 3 S., R. 7 E., and section 2, T. 4 S., R. 7 E.;

- T. 4 S., R. 7 E.,  
 Sec. 2, 1, 12, and 1,  
 thence continuing southeasterly through said wilderness, on said parallel line, to the line  
 between section 1, T. 4 S., R. 7 E., and section 6, T. 4 S., R. 8 E.;
- T. 4 S., R. 8 E.,  
 Secs. 6, 7, 18, 17, 16, 15, and 14,  
 thence continuing northeasterly, southeasterly, and easterly through said wilderness, on  
 said parallel line, to its intersection with the Salmon-Huckleberry Wilderness  
 boundary, in the thread of an unnamed creek;
- Sec. 14,  
 thence northerly along said wilderness boundary, ascending the unnamed creek, to its  
 intersection with a line parallel with and 1/4 mile perpendicular distance northerly  
 of the ordinary high water line on the right bank of the Salmon River;
- Secs. 14 and 13,  
 thence southeasterly and easterly, leaving said wilderness boundary, along said parallel  
 line to the line between section 13, T. 4 S., R. 8 E., and section 14, T. 4 S., R. 8 1/2 E.;
- T. 4 S., R. 8 1/2 E.,  
 Secs. 14 and 13,  
 thence continuing easterly along said parallel line to its intersection with the north-  
 south center line of the NE1/4 of section 13;
- Sec. 13 and 12,  
 thence N. 34° W. to its intersection with a line parallel with and 200 feet perpendicular  
 distance easterly of the center line of USFS road No. 2656-254, approximate  
 Latitude: 45° 14' 10.8" N., Longitude: 121° 43' 54.8" W.;
- Secs. 12, 1, and 12,  
 thence northerly along said parallel line to the point of tangency of a hairpin turn,  
 approximate Latitude: 45° 14' 46.8" N., Longitude: 121° 43' 47.6" W.;
- Sec. 12,  
 thence due west to the top of Mud Creek Ridge;
- Secs. 12 and 1,  
 thence northerly along said ridge to the line between section 1, T. 4 S., R. 8 1/2 E., and  
 section 36, T. 3 S., R. 8 1/2 E.;
- T. 3 S., R. 8 1/2 E.,  
 Sec. 36,  
 thence continuing northeasterly along said ridge to its intersection with the line  
 between Tps. 3 S., Rs. 8 1/2 and 9 E., approximate Latitude: 45° 16' 13.4" N.,  
 Longitude: 121° 43' 34.3" W.;
- Secs. 36 and 25,  
 thence northerly along said township line to its intersection with the south right of way  
 of the newly realigned portion of U.S. Highway No. 26;

T. 3 S., R. 9 E.,

Sec. 30,

thence southeasterly along said right of way to its intersection with a line parallel with and 200 feet perpendicular distance west of the ordinary mean high water line on the right bank of the West Fork of the Salmon River;

Secs. 30, 19, and 18,

thence continuing northwesterly along said parallel line to its intersection with a line parallel with and 100 feet perpendicular distance south of the center line of Timberline Road, State Highway 173;

Secs. 18 and 17,

thence easterly along said line to its intersection with a line parallel with and 100 feet perpendicular distance easterly of the center line of USFS road No. 5000-120;

Sec. 17,

thence northerly along said line to its intersection with the 5000 foot contour line (per USGS 7.5 minute quad sheets datum), approximate Latitude:  $45^{\circ} 18' 40.8''$  N., Longitude:  $121^{\circ} 42' 02.2''$  W.;

thence northwesterly along a straight line to the terminus of a line parallel with and 100 feet perpendicular distance easterly of the center line of USFS road No. 5000-122, approximate Latitude:  $45^{\circ} 18' 48.6''$  N., Longitude:  $121^{\circ} 42' 06.5''$  W.;

Secs. 17 and 8,

thence northwesterly along said parallel line to its intersection with a line parallel with and 100 feet perpendicular distance easterly of the center line of USFS road No. 5000-121;

Sec. 8,

thence northwesterly along said parallel line to a point opposite the end of said road, approximate Latitude:  $45^{\circ} 19' 05.8''$  N., Longitude:  $121^{\circ} 42' 13.4''$  W.;

thence northerly along a straight line to the intersection of the 5360 contour line (per USGS 7.5 minute quad sheets datum) and a line parallel with and 100 feet perpendicular distance easterly of the center line of Timberline Road, State Highway No. 173;

Secs. 8 and 7,

thence northerly along said parallel line to its intersection with the 5600 foot contour line (per USGS 7.5 minute quad sheets datum);

Sec. 7,

thence northerly along a straight line to the intersection of the 5720 contour line (per USGS 7.5 minute quad sheets datum) and a line parallel with and 100 feet perpendicular distance easterly of the center line of Timberline Road, State Highway No. 173, approximate Latitude:  $45^{\circ} 19' 33.8''$  N., Longitude:  $121^{\circ} 42' 28.0''$  W.;

Secs. 7 and 6,

thence northerly and northwesterly along said parallel line to its intersection with the 5880 contour line (per USGS 7.5 minute quad sheets datum);

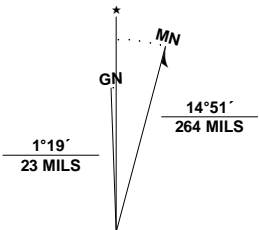
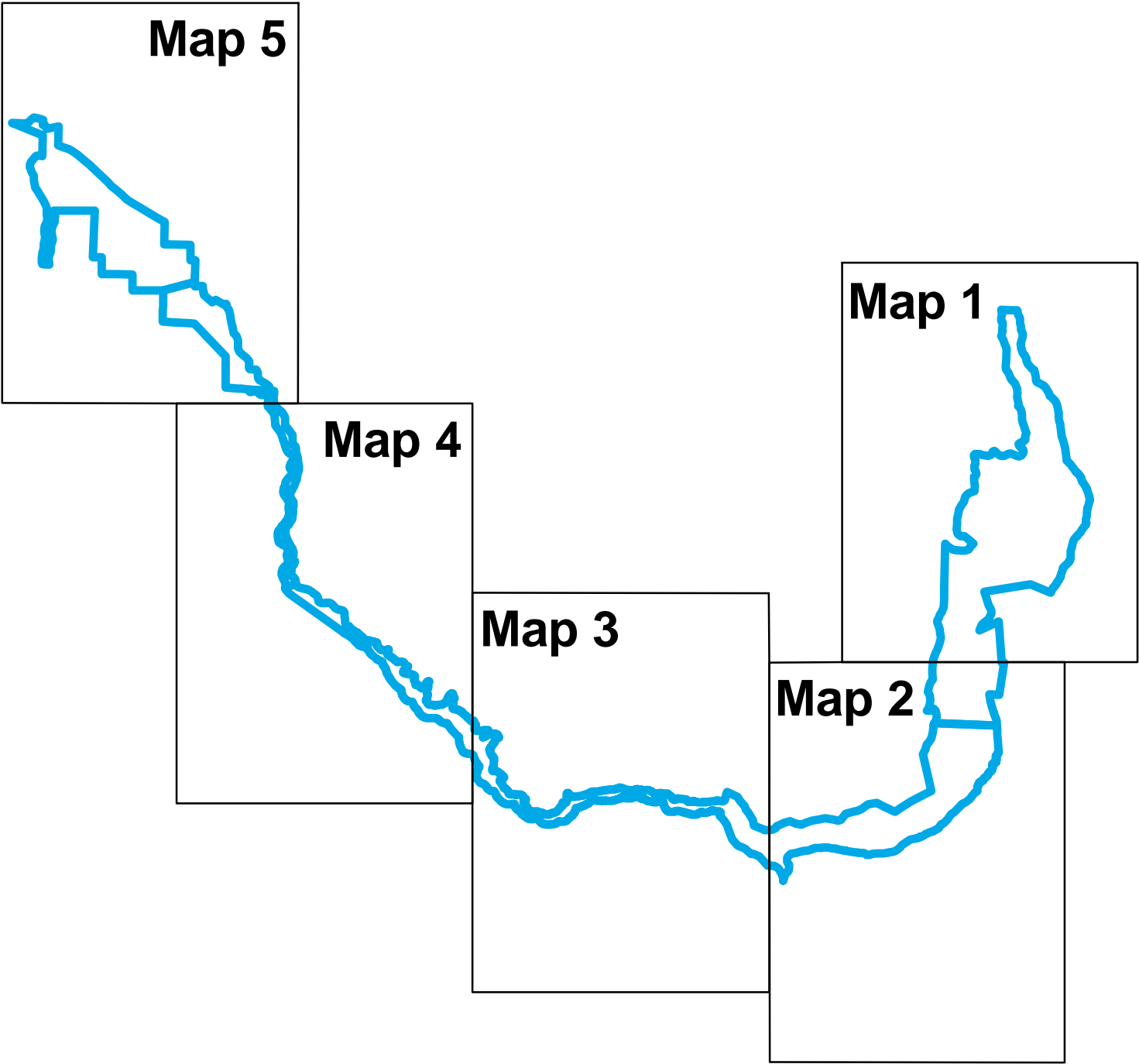
Sec. 6,

thence northerly along a straight line to the intersection of the center line of Pacific Crest Trail No. 2000 and a line parallel with and 50 feet perpendicular distance

easterly of the center line of USFS trail No. 798, approximate  
Latitude: 45° 19' 58.9" N., Longitude: 121° 42' 33.1" W.;  
thence northeasterly along said parallel line to its intersection with a line perpendicular  
to the thread of the Salmon River at the headwaters;  
thence easterly along said perpendicular line to the point of beginning.




Index



UTM GRID AND 2021 MAGNETIC NORTH  
DECLINATION AT CENTER OF SHEET

Albers Conic Equal Area Projection  
North American Datum 1983 (NAD 83)



Salmon Wild & Scenic River

Salem District  
Oregon State Office  
Bureau of Land Management  
U. S. Department of Interior

**Salmon  
Wild & Scenic River**

100 S 2148 Final 10-28-1988

10,470 acres (more or less) of Federal land

U.S. Forest Service - Pacific Northwest Region  
Mt. Hood National Forest  
Clackamas River Ranger District  
Clackamas, Hood River, and Wasco Counties  
Willamette Meridian

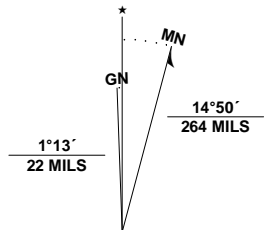


Map 1


T.3S., R.8.2E.

T.3S., R.9E.

Vicinity Map



UTM GRID AND 2021 MAGNETIC NORTH DECLINATION AT CENTER OF SHEET  
Albers Conic Equal Area Projection  
North American Datum 1983 (NAD 83)



- Salmon Wild & Scenic River
- road
- trail
- Mt. Hood National Forest
- wilderness
- non-Federal land

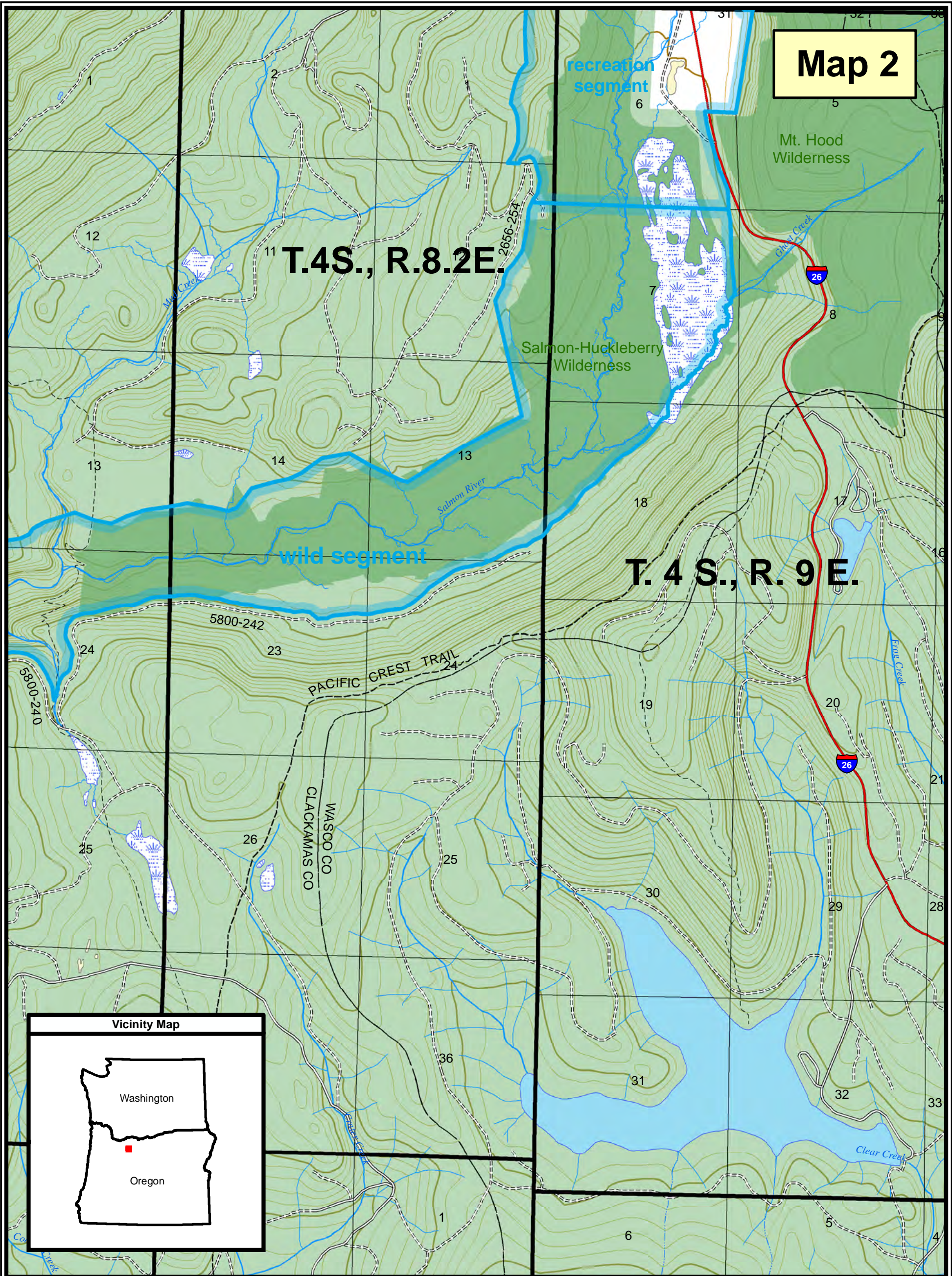
Salmon  
Wild & Scenic River

100 S 2148 Final 10-28-1988

10,470 acres (more or less) of Federal land

U.S. Forest Service - Pacific Northwest Region  
Mt. Hood National Forest  
Zig Zag and Hood River Ranger Districts  
Clackamas and Hood River Counties, Oregon  
Willamette Meridian





UTM GRID AND 2021 MAGNETIC NORTH DECLINATION AT CENTER OF SHEET

Albers Conic Equal Area Projection  
North American Datum 1983 (NAD 83)

0 0.25 0.5 1 Miles

Salmon Wild & Scenic River

road

trail

Mt. Hood National Forest

wilderness

non-Federal land

**Salmon Wild & Scenic River**

100 S 2148 Final 10-28-1988

10,470 acres (more or less) of Federal land

U.S. Forest Service - Pacific Northwest Region  
Mt. Hood National Forest  
Zig Zag and Hood River Ranger Districts  
Clackamas and Wasco Counties, Oregon  
Willamette Meridian



Map 3

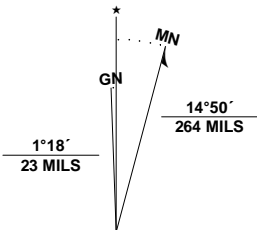
T. 3 S., R. 8 E.

T. 4 S., R. 8 E.

Salmon-Huckleberry  
Wilderness


Salmon River  
wild segment

Vicinity Map



UTM GRID AND 2021 MAGNETIC NORTH  
DECLINATION AT CENTER OF SHEET

Albers Conic Equal Area Projection  
North American Datum 1983 (NAD 83)



Salmon Wild & Scenic River



road



trail



Mt. Hood National Forest



wilderness



non-Federal land

Salmon  
Wild & Scenic River

100 S 2148 Final 10-28-1988

10,470 acres (more or less) of Federal land

U.S. Forest Service - Pacific Northwest Region  
Mt. Hood National Forest  
Zig Zag and Hood River Ranger Districts  
Clackamas County, Oregon  
Willamette Meridian



Map 4

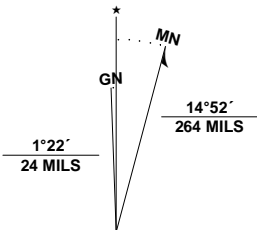
T. 3 S., R. 7 E.

Salmon-Huckleberry  
Wilderness


T. 4 S., R. 7 E.

Salmon-Huckleberry  
Wilderness

Vicinity Map



UTM GRID AND 2021 MAGNETIC NORTH  
DECLINATION AT CENTER OF SHEET  
Albers Conic Equal Area Projection  
North American Datum 1983 (NAD 83)



Salmon Wild & Scenic River



road



trail



Mt. Hood National Forest



wilderness



non-Federal land

Salmon  
Wild & Scenic River

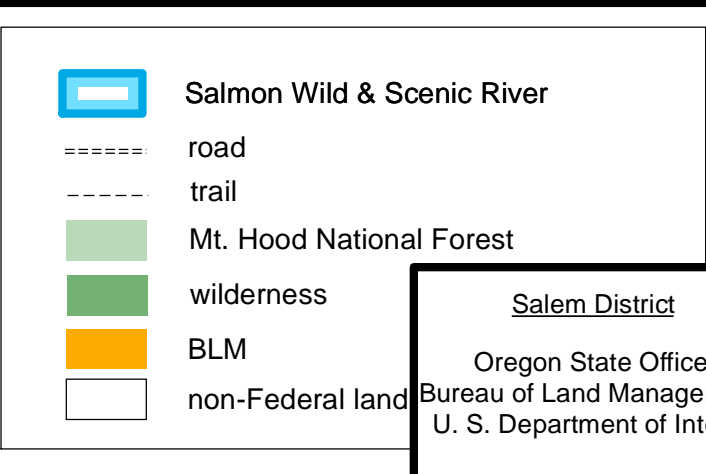
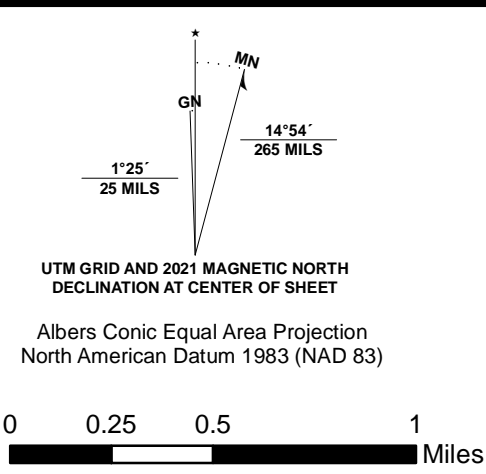
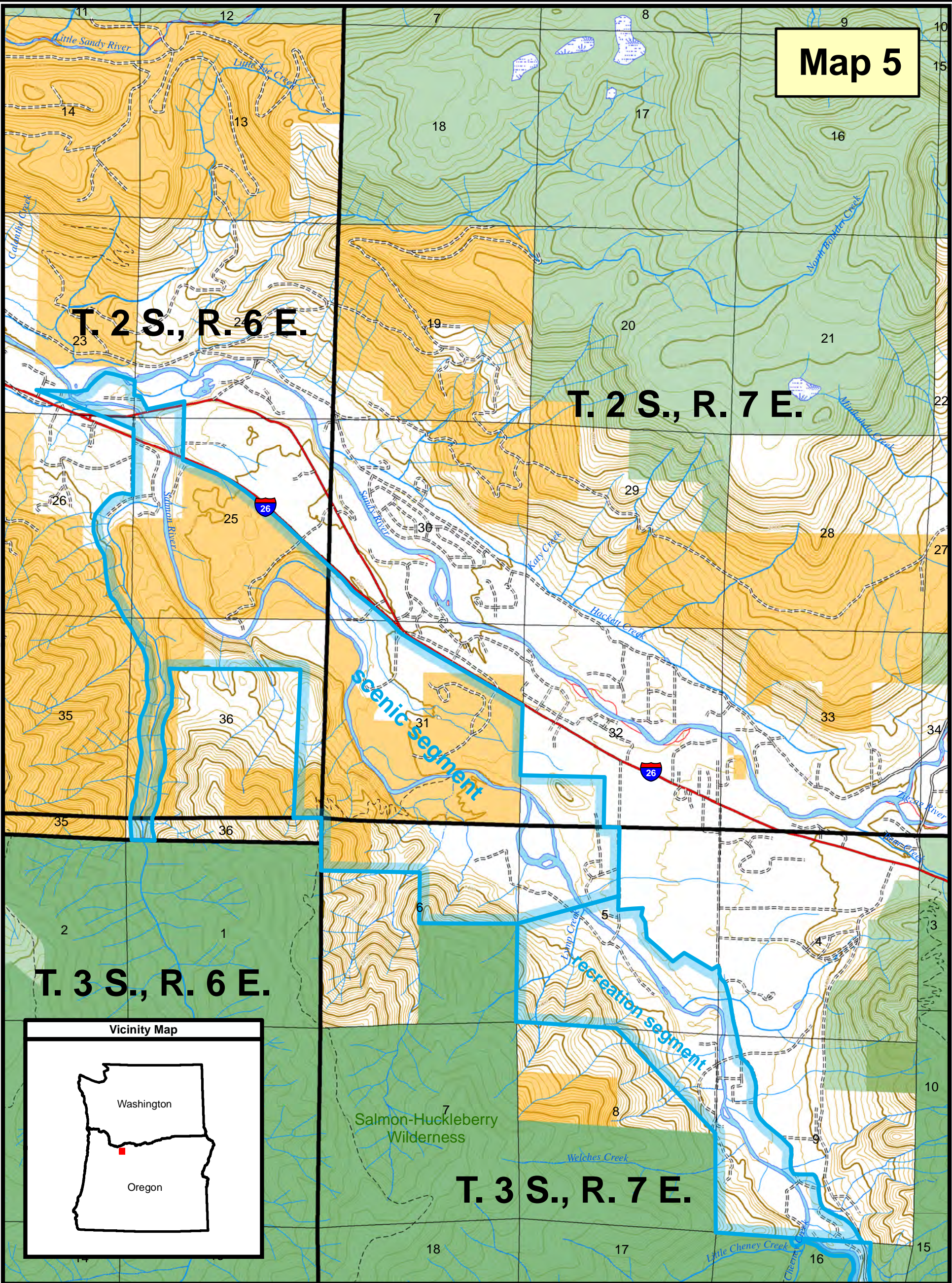
100 S 2148 Final 10-28-1988

10,470 acres (more or less) of Federal land

U.S. Forest Service - Pacific Northwest Region  
Mt. Hood National Forest  
Zig Zag and Hood River Ranger Districts  
Clackamas County, Oregon  
Willamette Meridian



Map 5



Salem District

Oregon State Office  
Bureau of Land Management  
U. S. Department of Interior

<b>Salmon Wild &amp; Scenic River</b>
100 S 2148 Final 10-28-1988
10,470 acres (more or less) of Federal land
U.S. Forest Service - Pacific Northwest Region Mt. Hood National Forest Zig Zag and Hood River Ranger Districts Clackamas County, Oregon Willamette Meridian