








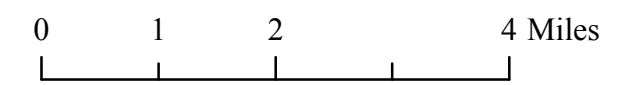


Northwest Forest Plan Land Use Allocations

Mt Hood National Forest

-  Highways
-  Bull Run Watershed Mgmt Unit (USFS)
-  City of Portland
-  Wilderness Boundary
-  National Forest Boundary
- Northwest Forest Plan**
-  Administratively Withdrawn
-  Congressionally Reserved
-  Late Successional Reserve
-  Other (Matrix)



Map Scale = 1:104,000

Map Created: 5/27/2015

Map Projection: NAD 83 Albers
Oregon and Washington

