

**UNITED STATES DEPARTMENT
OF AGRICULTURE
FOREST SERVICE**

Boundary Description and Final Map
MIDDLE FORK HOOD RIVER WILD AND SCENIC RIVER
Mount Hood National Forest
Pacific Northwest Region



As entered into the
National Wild and Scenic River System
By The
Omnibus Public Land Management Act of 2009
Public Law 111-11, March 30, 2009

May 2022

NATIONAL WILD AND SCENIC RIVERS SYSTEM

Middle Fork Hood River Wild and Scenic River

Mount Hood National Forest

I hereby certify that the legal boundary description and map made part of this description herewith represents the location of the boundary of the Middle Fork Hood River Wild and Scenic River on the Mount Hood National Forest.

Signed: _____

Date: _____

Regional Land Surveyor
Pacific Northwest Region
USDA Forest Service

I hereby certify and accept the boundary description and map of the Middle Fork Hood River Wild and Scenic River on the Mount Hood National Forest as entered into the National Wild and Scenic Rivers System under the Omnibus Public Land Management Act of 2009 (Public Law 111-11) dated March 30, 2009.

Signed: _____

Date: _____

Regional Forester
Pacific Northwest Region
USDA Forest Service

NATIONAL WILD AND SCENIC RIVER

Middle Fork Hood River

Designated March 30, 2009

by the

Omnibus Public Land Management Act of 2009

Public Law 111-11

This description and the accompanying final map are based on the Congressionally approved 3.7-mile river segment of the “Middle Fork Hood River” for the creation of the Middle Fork Hood River Wild and Scenic River contained within the Omnibus Public Land Management Act of 2009 (Public Law 111-11) dated March 30, 2009. This description and the accompanying final map shall govern all boundaries of the Wild and Scenic River and shall be considered as if contained in the original legislation, P.L. 111-11. In the case of any conflicts found between the final map and this description, the final map shall govern the resolution thereto.

Scenic River: “The 3.7-mile segment of the Middle Fork Hood River from the confluence of Clear and Coe Branches to the north section line of section 11, township 1 south, range 9 east, to be administered by the Secretary of Agriculture as a scenic river.” (Public Law 111-11)

A parcel of land, situated in the state of Oregon, County of Hood River, and being a portion of the lands more particularly described as follows:

Willamette Meridian, Oregon

T. 1 S., R. 9 E.,
secs. 11, 12, 13, 14, 23 and 24.

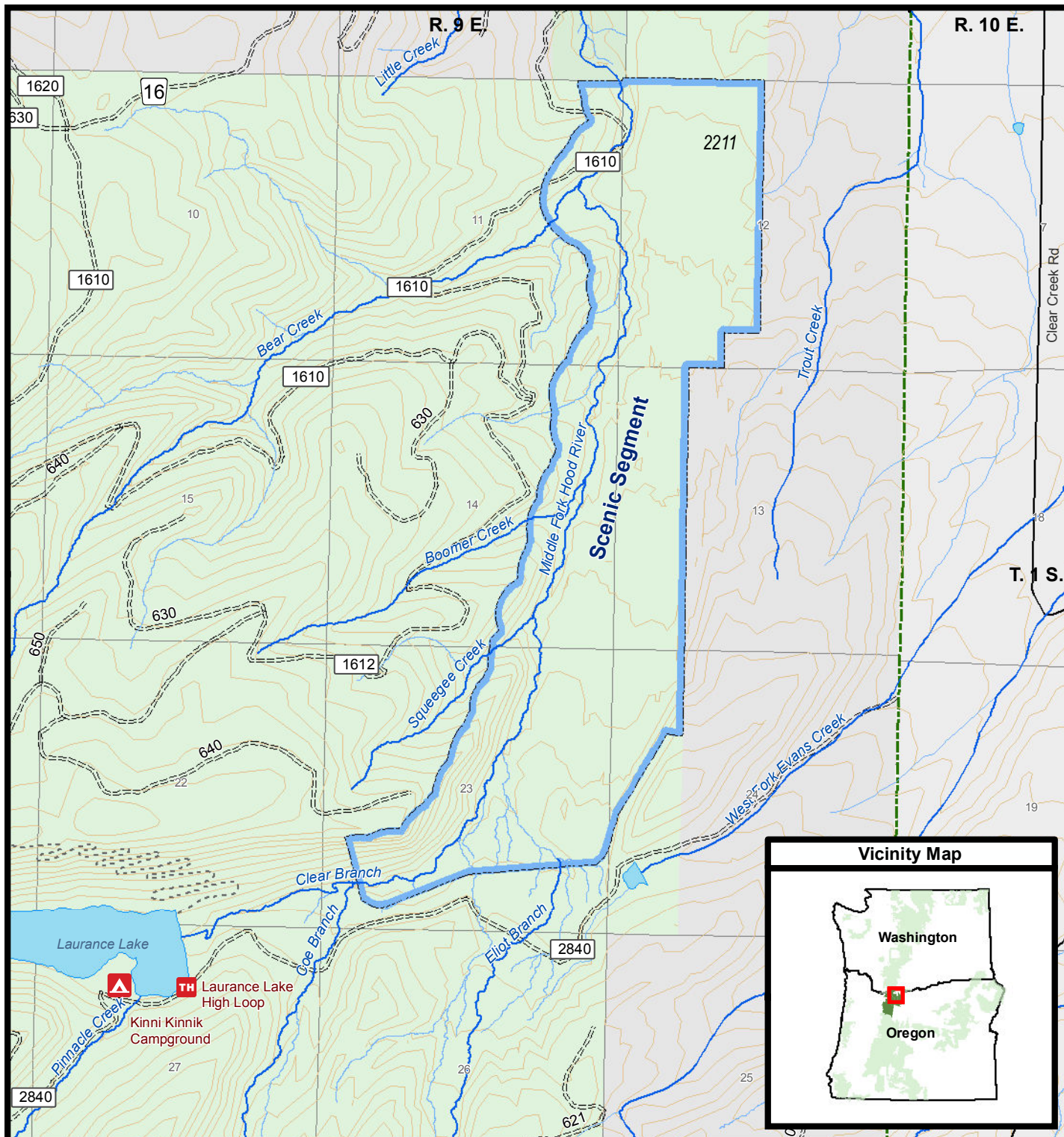
The parcel is bounded by the following described line:

BEGINNING at the confluence of the Coe Branch Creek and the Clear Creek, said confluence being located at the approximate arc of latitude at 45°27'47.7" North and arc of longitude at 121°38'43.3" West. Thence from the POINT OF BEGINNING the following 24 courses:

- 1) South 15°40' East, 305 feet, more or less, to the line 250 feet southerly of the southerly ordinary high water line of the Middle Fork Hood River;
- 2) southeasterly, along said 250 feet southerly line, 520 feet, more or less, to the arc of longitude at 121°38'35.4" West;
- 3) North 67°27' East, 1645 feet, more or less;
- 4) North 84°32' East, 2375 feet, more or less, to the intersection of the arc of latitude at 45°27'52" North and the arc of longitude at 121°37'40.9" West;
- 5) North 49°24' East, 185 feet, more or less;
- 6) North 24°23' East, 155 feet, more or less;
- 7) North 15°14' East, 330 feet, more or less, to the line of elevation at 2800 feet;

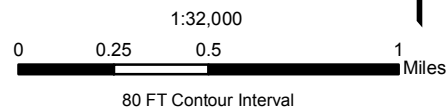
- 8) northeasterly, along said line of elevation, 2250 feet, more or less, to the line of latitude at 45°28'16.2" North;
- 9) South 83°58' East, 285 feet, more or less, to the north-south centerline of the NW1/4 of section 24, T.1S., R.9E., W.M.;
- 10) northerly, along said north-south centerline, 1595 feet, more or less, to the north line of said section 24;
- 11) northerly, along the north-south centerline of the southwest 1/4 of section 13, T.1S., R.9E., W.M., 2640 feet, more or less, to the north-west centerline of the northwest 1/4 of said section 13;
- 12) northerly, along said north-south centerline, 2640 feet, more or less, to the south line of section 12, T.1S., R.9E., W.M.;
- 13) easterly, along said south line, 660 feet, more or less, to the north-south centerline of the southwest 1/4 of said section 12;
- 14) northerly, along said north-south centerline, 660 feet, more or less, to the east-west centerline of the southeast 1/4 of the southwest 1/4 of said section 12;
- 15) easterly along said east-west centerline, 660 feet, more or less, to the north-south centerline of said section 12;
- 16) northerly, along said north-south centerline, 4680 feet, more or less, to the north line of said section 12;
- 17) westerly, along said north line, 2640 feet, more or less, to the northwest corner of said section 12;
- 18) southerly, along the west line of said section 12, 56 feet, more or less, to the northeast corner of section 11, T.1S., R.9E., W.M.;
- 19) westerly, along the north line of said section 11, 115 feet, more or less, to the thread of the Middle Fork Hood River;
- 20) westerly, continuing along said north line, 720 feet, more or less, to the line 700 feet westerly of the westerly ordinary high water line of the Middle Fork Hood River;
- 21) southerly, along said 700 feet westerly line, 2.18 miles, more or less, to the arc of latitude at 45°28'34.6" North;
- 22) South 40°20' West, 240 feet, more or less, to the line 900 feet westerly of the westerly ordinary high water line of the Middle Fork Hood River;
- 23) southwesterly, along said 900 feet westerly line, 5065 feet, more or less, to the arc of longitude at 121°38'46.7" West;
- 24) South 15°40' East, 895 feet, more or less, to the POINT OF BEGINNING.

The area described contains 1179 acres, more or less, and encompasses approximately 3.7 miles of the Middle Fork Hood River. The bearings shown herein are geodetic, referenced to the true meridian, NAD 83 (2011). The elevation shown herein are defined by the North American Vertical Datum of 1988.










References

This map depicts the final boundaries for the Middle Fork Hood River Wild and Scenic River, designated by Congress under the Omnibus Public Land Management Act of 2009 (Public Law 111-11) dated March 30, 2009, and shall be considered as if contained in the original legislation, P.L. 111-11.



Map Creation Date - March 24, 2022

-  Middle Fork Hood River Wild and Scenic River
-  Other Minor Road
-  Open Forest Roads
-  Trails
-  Ranger District Boundary
-  Non - Federal Land
-  National Forest System Lands

Sheet 1 of 1

Middle Fork Hood River Wild and Scenic River
Mt. Hood National Forest
Pacific Northwest Region, Oregon
March 30, 2009, Public Law 111-11

Final Map

Contains 1179 Acres, more or less, of Federal Land
T.1S., R.9E
Willamette Meridian, Hood River County, Oregon State
U.S. Congressional District 2

Albers Conic Equal Area Projection
North American Datum 1983 (NAD 83)
Copies of this map are available in the
Office of the Regional Forester,
Pacific Northwest Region, Portland, OR