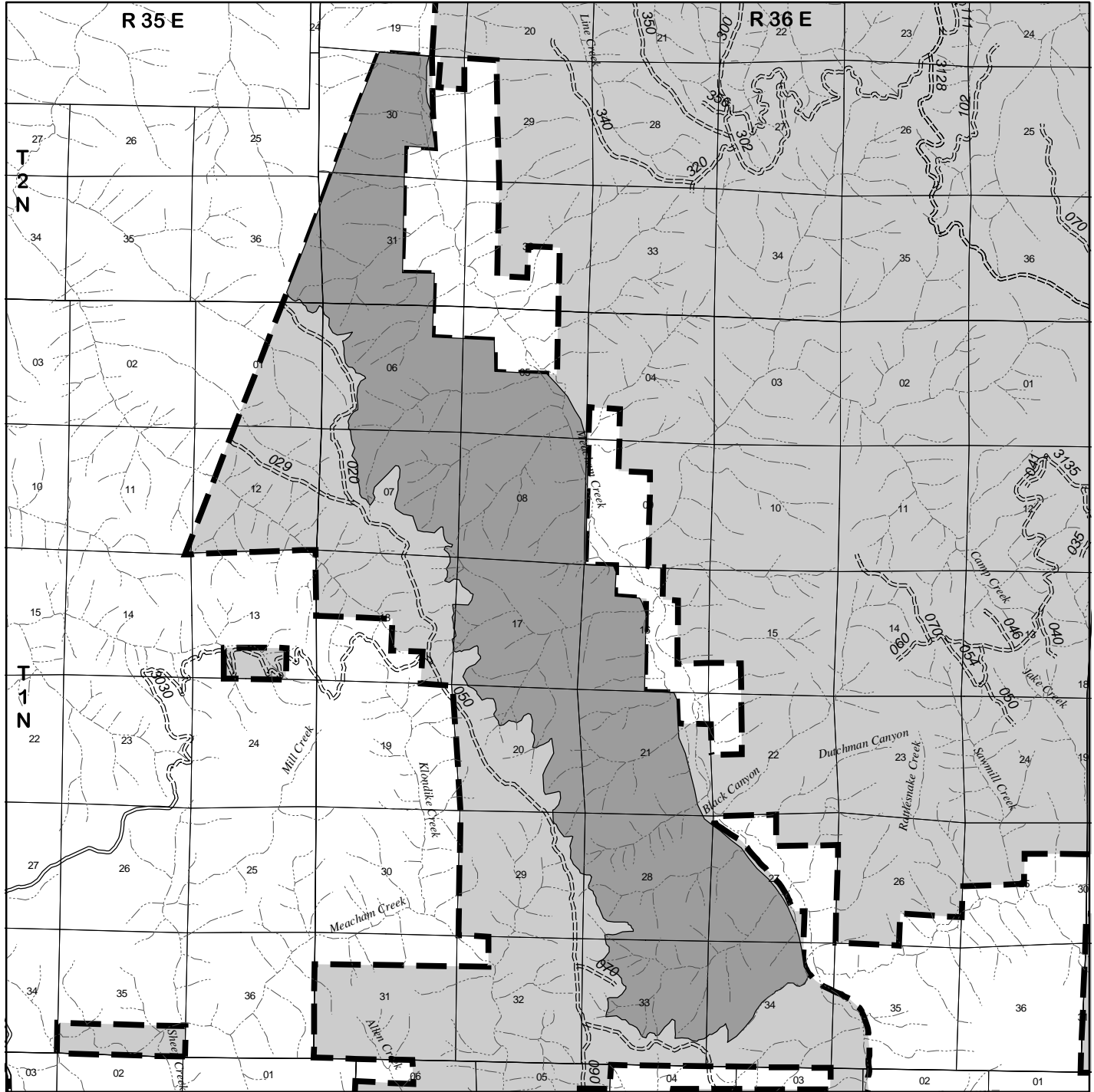





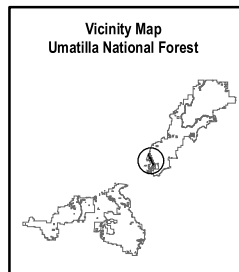


# Inventory of Areas with Wilderness Potential Horseshoe Ridge



-  National Forest Boundary
-  Wilderness Area
-  1990 Forest Plan Roadless Area
-  Added-2005 Inventory
-  Dropped-2005 Inventory
-  Stream/River



This product is reproduced from geospatial information prepared by the U.S. Department of Agriculture Forest Service. GIS data and product accuracy may vary. They may be developed from sources of differing accuracy, accurate only at certain scales, based on modeling or interpretation, incomplete while being created or revised, etc. Using GIS products for purposes other than those for which they were created may yield inaccurate or misleading results. The Forest Service reserves the right to correct, update, modify or replace GIS products without notification.  
Produced by Dee A. McConnell  
File path is (C:\gis\revision\mapspublic\_mtg\_03\uma\_roadless\k11.mxd) 3/17/2005 at 9:35:58 AM  
Universal Transverse Mercator (UTM) Projection, North American Datum 1927, Zone 11

