



Birdseye Trail



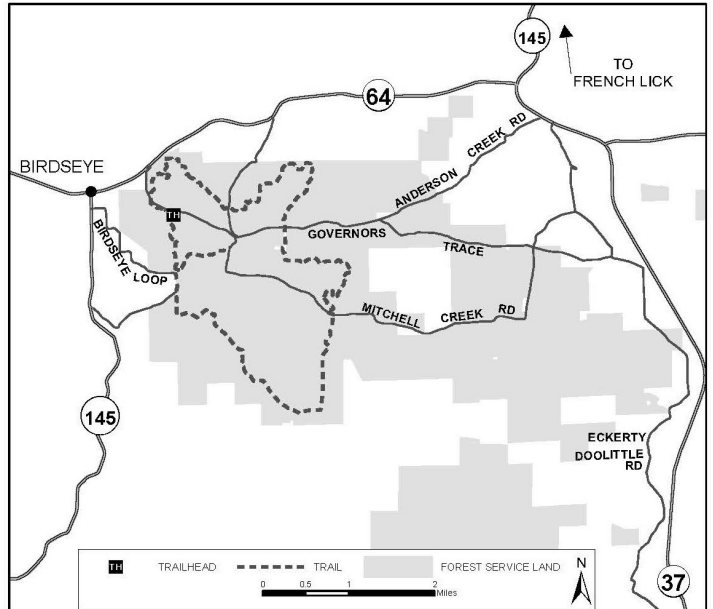
Location specific information

Use type: hiking, mountain biking, and horse riding

Length of trail: 11.6 miles

Facilities: trailhead can accommodate vehicles and horse trailers; two additional parking areas

Special features: shady trails, scenic hardwood forest, a variety of terrain and wildlife habitat types



Directions

GPS coordinates:

38°18'50.038"N, 86°40'55.16"W

From Ind. 64 take South Anderson Creek Road. Bear right onto Governors Trace to the trailhead on the left. Watch for horse crossing signs.

Safety

In case of emergency call 911

Nearest hospital: Jasper, Ind.

Crawford County Dispatch: 812-338-2802

Indiana Conservation Officer Dispatch:
812-837-9536

Use caution during hunting seasons. Blaze

orange clothing is recommended.

Etiquette and rules

Horse riders and mountain bikers (age 17 years and older) are required to have a permit and stay on designated trails. Permits are available from our offices, local vendors and online. Forest trails are closed to all motorized vehicles and e-bikes.

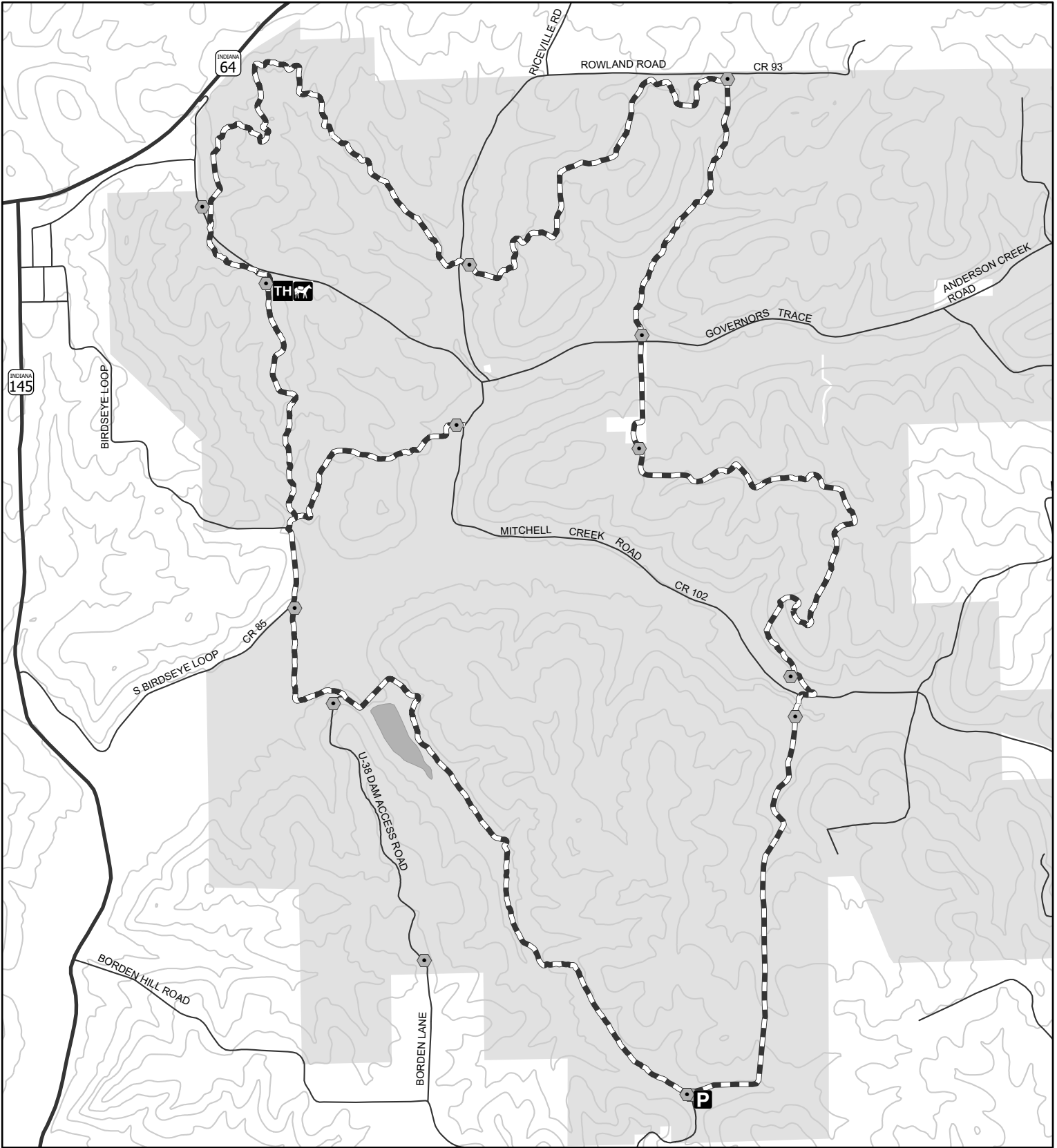
Follow Leave No Trace principles.

Private and public land ownership is scattered within the forest boundary. Visitors must take care to stay on National Forest System lands and respect private property.



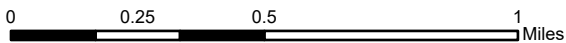
Scan here to see a georeferenced map.

BIRDSEYE TRAIL



LEGEND

- TRAILHEAD
- HORSE TRAILER PARKING
- PARKING
- GATE
- TRAIL
- ROAD
- 50 FT CONTOUR
- LAKE
- FOREST SERVICE LAND



Original data compiled from multiple source data and may not meet National Mapping Accuracy Standards. For specific data source information contact the Hoosier National Forest. No warranty is made to the contents or accuracy of the data.

