



# Pate Hollow Trail



## Location specific information

Use type: hiking

Length of trail: 6.9 miles

Facilities: This Forest Service trail has a trailhead located behind the Paynetown State Recreation Area Office (operated by the Indiana Department of Natural Resources). There is a paved parking lot and the trail has a boot brush.

Special features: mixed hardwoods, views of Monroe Lake, varied terrain

## Directions

GPS coordinates (to trailhead):

39°5'32.504"N, 86°25'27.721"W

From Bloomington, Indiana—take Ind. 446 south approximately 9.8 miles.

From Bedford, Indiana—take U.S. 50 east to Ind. 446. Go north approximately 24 miles.

The trailhead is located directly behind the Paynetown State Recreation Area Office.

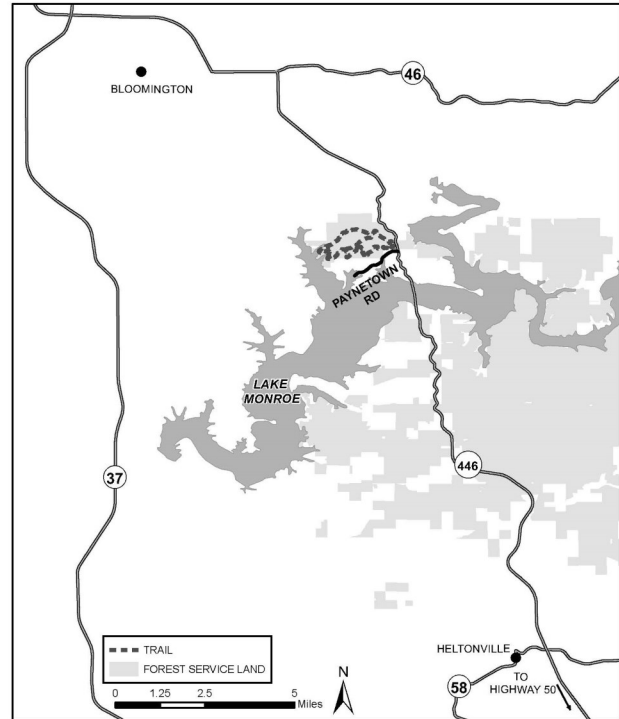
## Safety

In case of emergency call 911

Nearest hospital: Bloomington, Ind.

Monroe County Sheriff: 812-349-2780

Indiana Conservation Officer Dispatch:  
812-837-9536



Use caution during hunting seasons. Blaze orange clothing is recommended.

## Etiquette and rules

Horses and bicycles are not permitted on this trail. Forest trails are closed to all motorized vehicles and e-bikes.

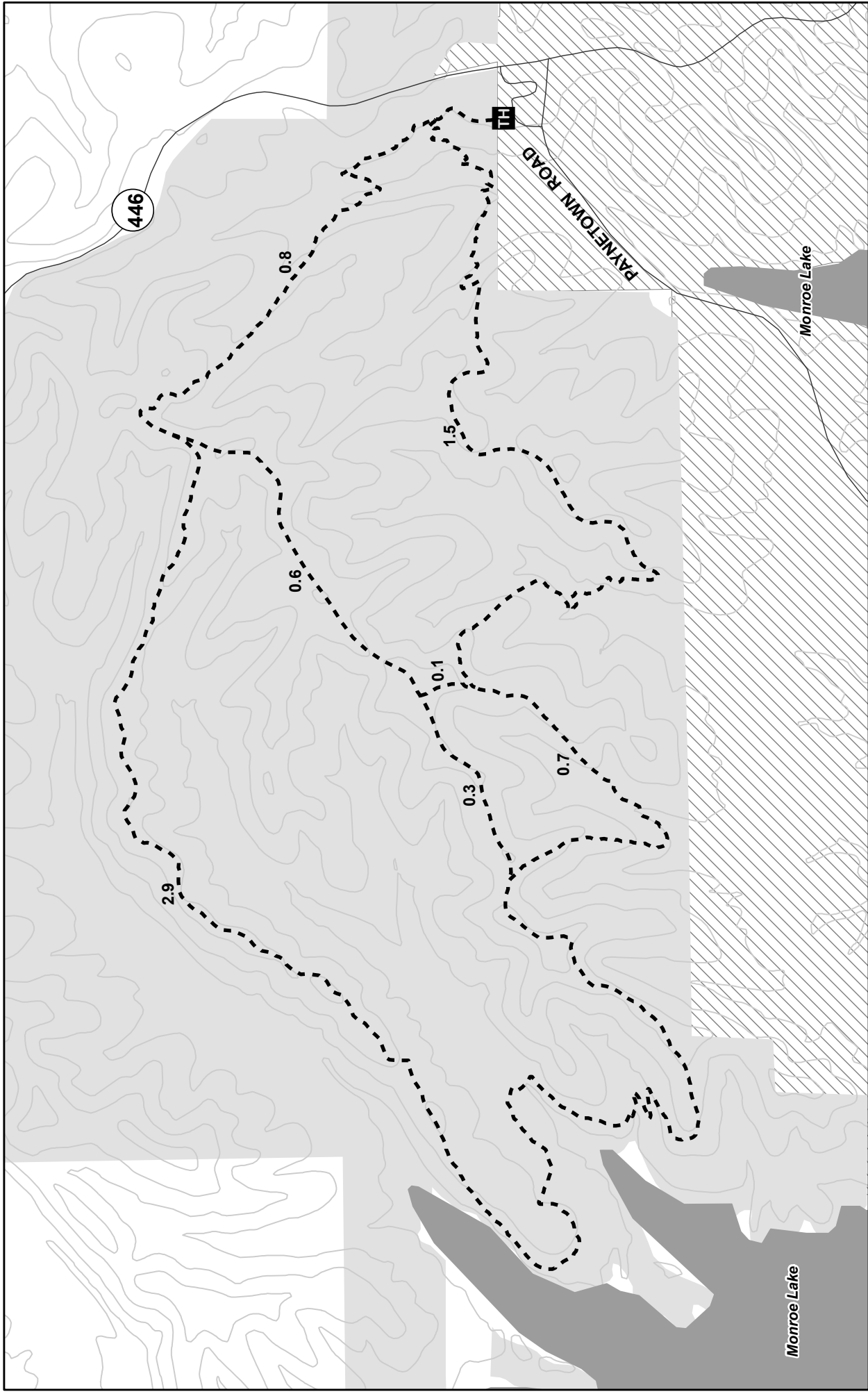
Follow Leave No Trace principles.

Private and public land ownership is scattered within the forest boundary. Visitors must take care to stay on National Forest System lands and respect private property.




Scan here to see a georeferenced map.

# PATE HOLLOW TRAIL



## LEGEND

- TRAILHEAD
- TRAILS - HIKE ONLY
- ROADS
- 50 FT CONTOUR
- IDNR - PAYNETOWN STATE RECREATION AREA
- LAKES
- FOREST SERVICE LAND



Original data compiled from multiple source data and may not meet National Mapping Accuracy Standards. For specific data source information contact the Hoosier National Forest. No warranty is made to the contents or accuracy of the data. USDA is an equal opportunity provider, employer, and lender.