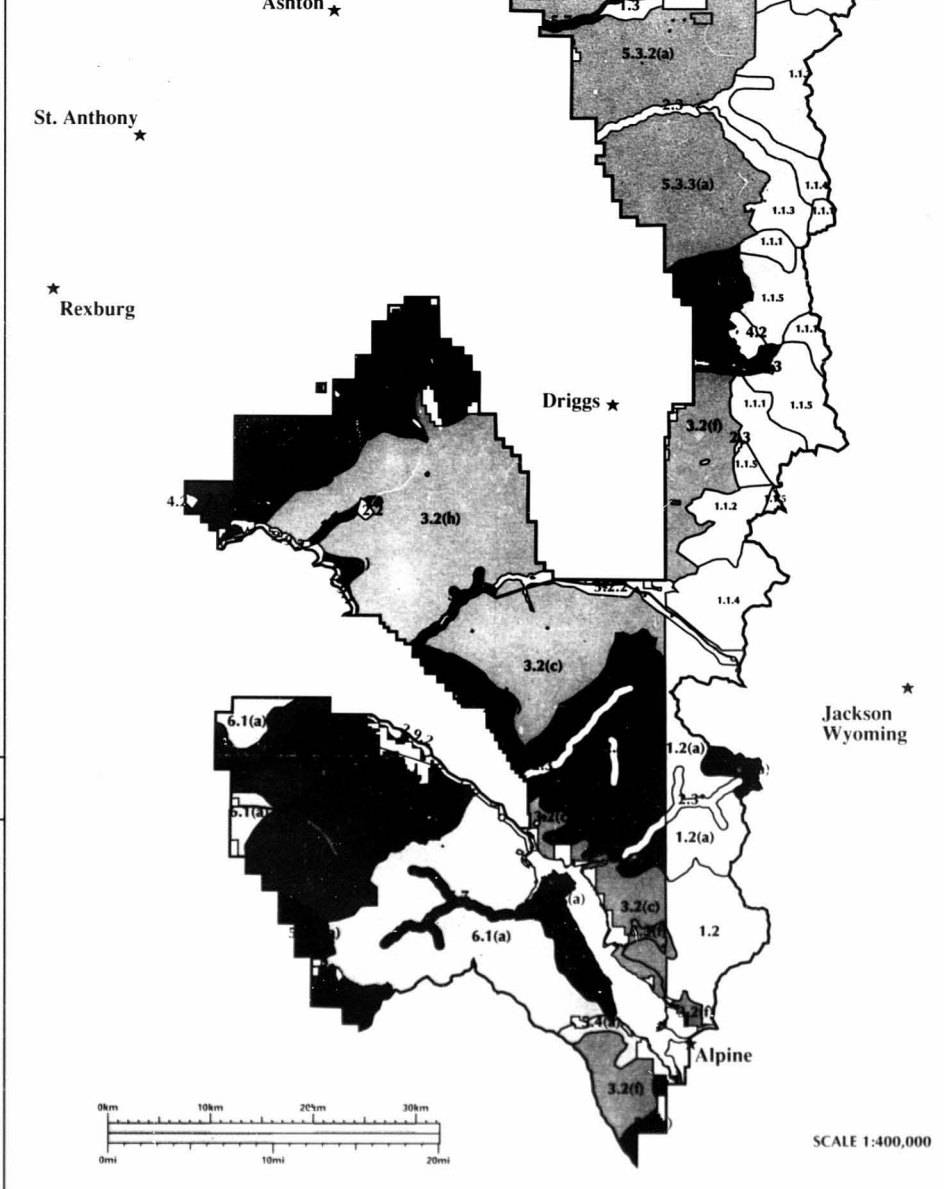


Western Section of Forest



SCALE 1:400,000

LEGEND

- 1.1.1 Designated Wilderness - Trailless
- 1.1.2 Designated Wilderness - Primitive
- 1.1.3 Designated Wilderness - Low Use
- 1.1.4 Designated Wilderness - Moderate Use
- 1.1.5 Designated Wilderness - High Use
- 1.2(a) Wilderness Study Area
- 1.3 Recommended/Proposed Wilderness
- 2.1.1 Special Management Areas
- 2.2 Research Natural Areas
- 2.3 Eligible Wild River
- 2.4 Eligible Scenic River (No ASQ)
- 2.7(a-c) Elk and Deer Winter Range
- 2.9.1 South Fork Snake River Eligible Scenic River
- 2.9.2 South Fork Snake River Eligible Recreation River
- 3.1.1(a-d) Non-Motorized
- 3.2(a-g) Semi-Primitive Motorized
- 4.1 Developed Recreation Sites
- 4.2 Special Use Permit Recreation Sites
- 4.3 Dispersed Camping Management
- 5.1(a-b) Timber Management
- 5.1.4(a-b) Timber Management (Big Game Security Emphasis)
- 5.2 Visual Quality Maintenance
- 5.3.2(a-b) Grizzly Bear Habitat (Situation 1)
- 5.3.3(a-c) Grizzly Bear Habitat (Situation 2)
- 5.4(a-e) Elk and Deer Summer Range
- 5.7 Eligible Scenic River
- 5.8 Eligible Recreation River
- 2.9.1 Aquatic Influence Zone (ASQ): (not shown on this map)
- 6.1(a-b) Range Management
- 8.1 Concentrated Development Areas
- Non-Forest Service Lands

* These areas are also Recommended Wilderness or Wilderness Study Area Riparian prescription 5.9.1 not shown on map

Forest Plan Revision
Targhee National Forest
Idaho and Wyoming

Intermountain Region
USDA Forest Service

IDAHO

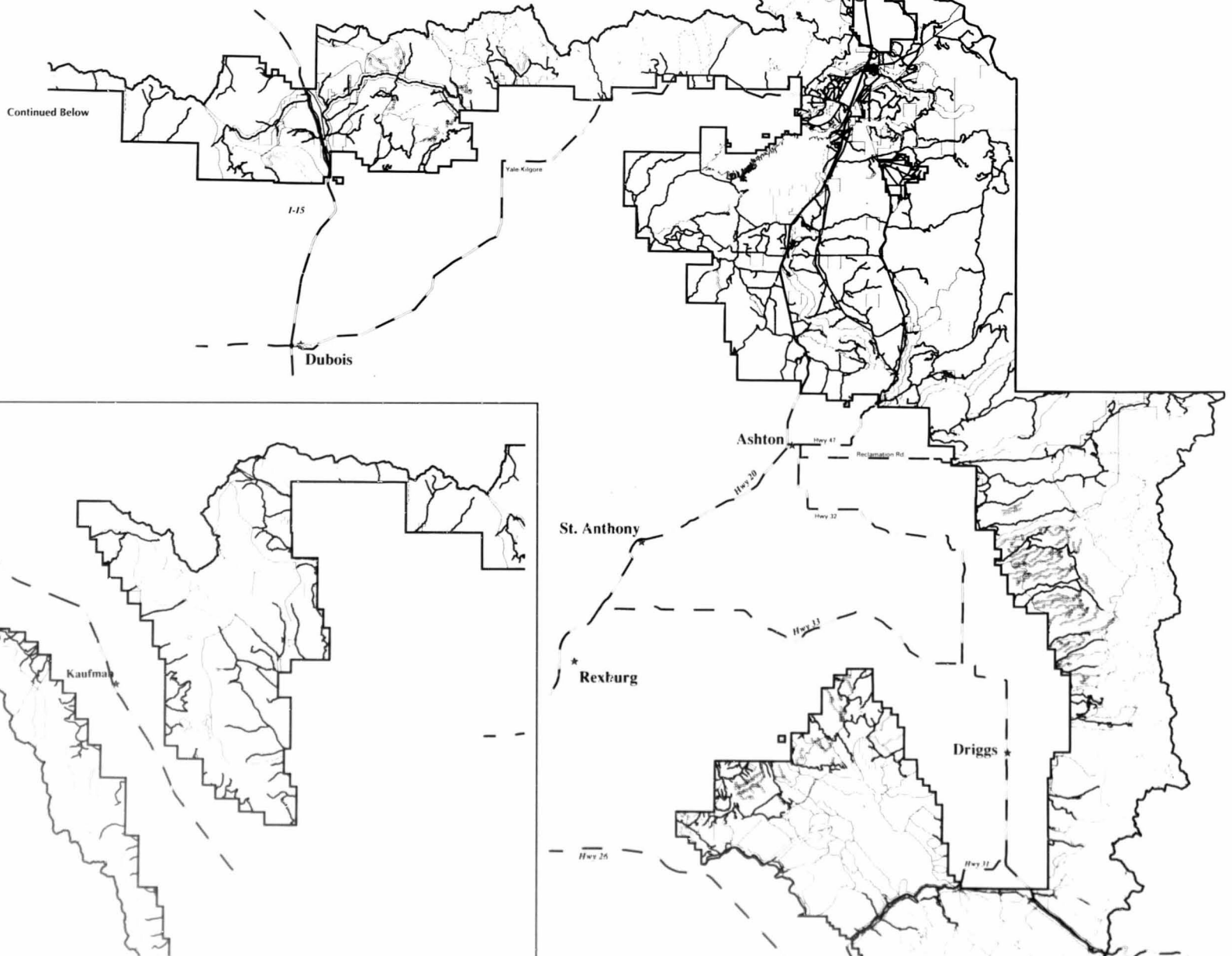


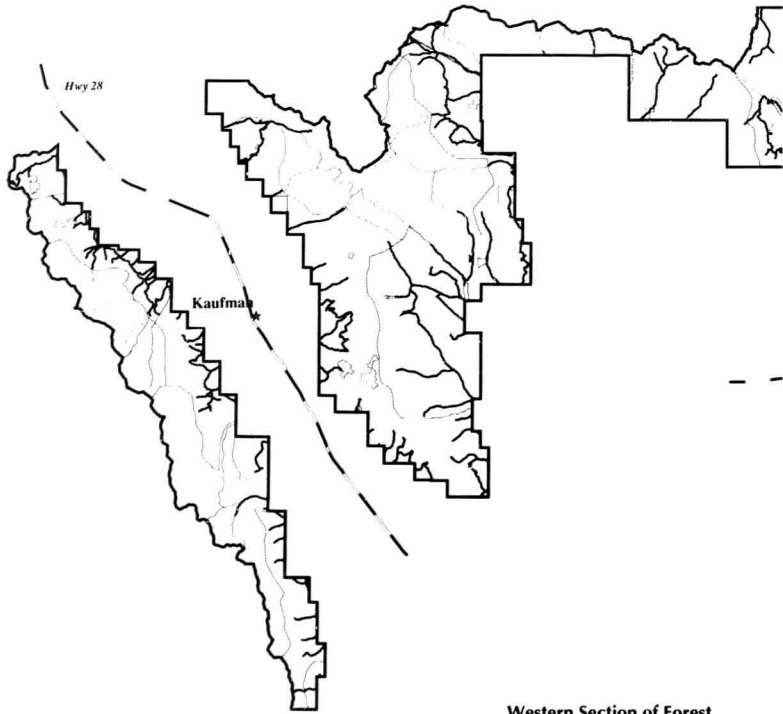
Final
EIS

April 1997

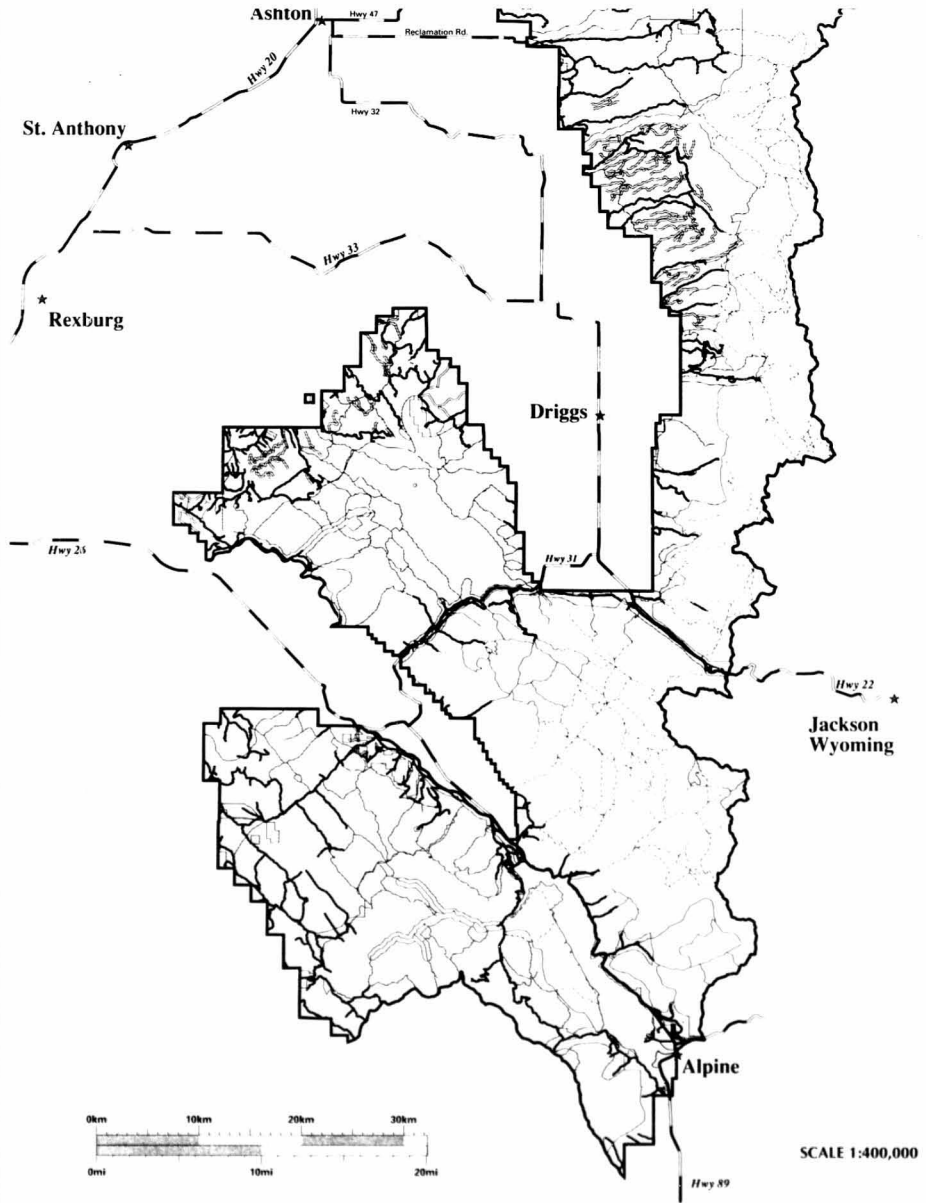
Summer Transportation

Alternative 1











Western Section of Forest



SCALE 1:400,000

See prescription package for exact dates of closures and restrictions
 Individual alternative prescriptions display foot, horse, and other travel methods

LEGEND

-  Roads Open to Motorized Access
-  Roads on Which Motorized use is Restricted
-  Trails Open to Motorized Access
-  Trails on Which Motorized use is Restricted
-  Areas Open to Cross-Country Off-Highway Vehicle Travel
-  Areas Closed to All Motorized Cross-Country Travel

**Forest Plan Revision
 Targhee National Forest
 Idaho and Wyoming**



**Intermountain Region
 USDA Forest Service**



**Final
 EIS**

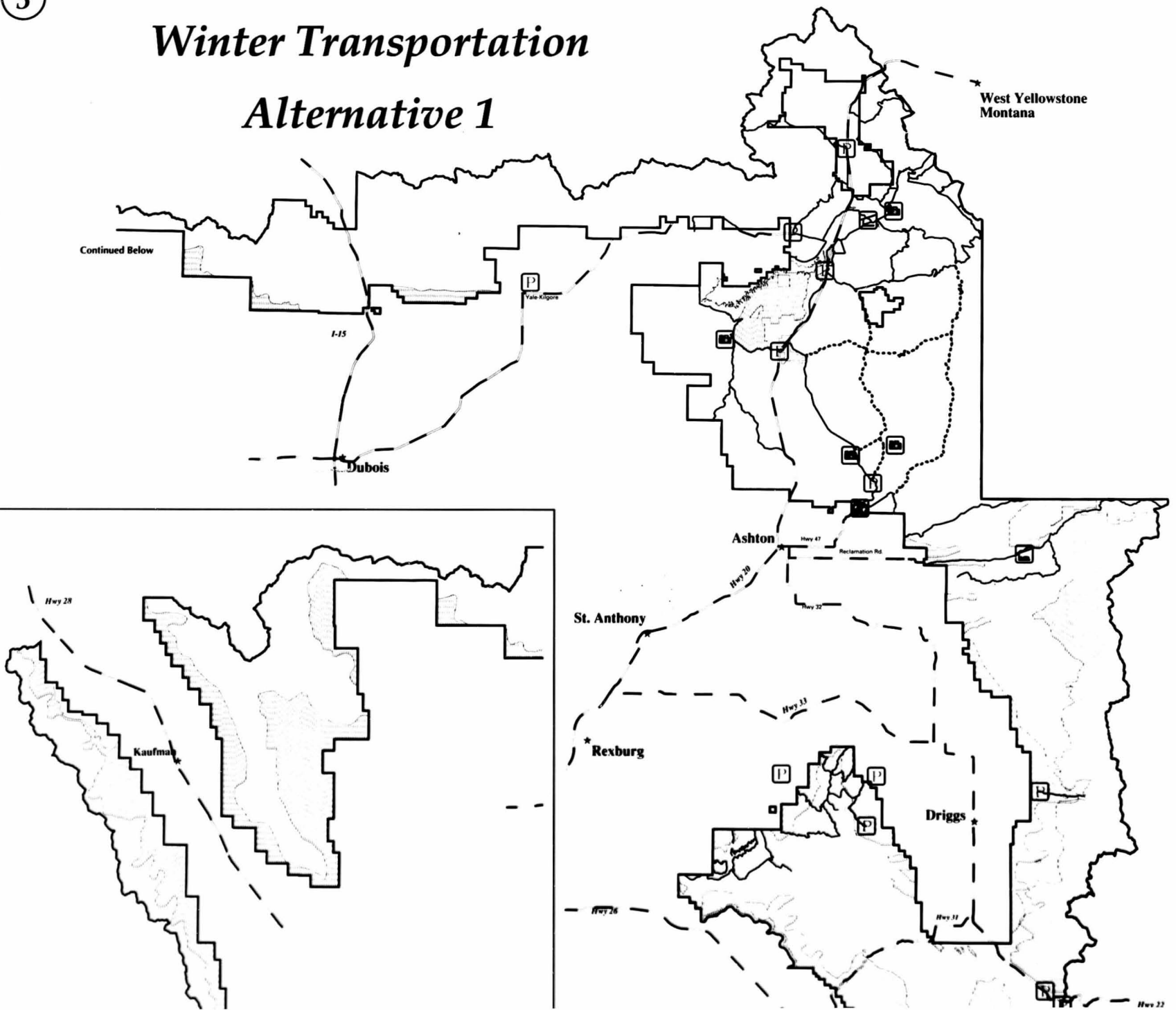
April 1997

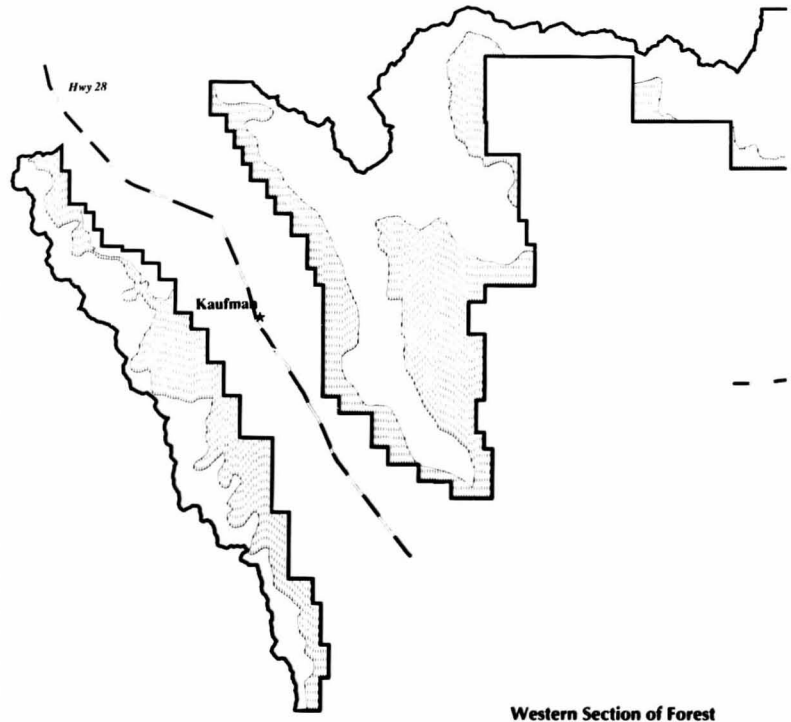
Winter Transportation

Alternative 1


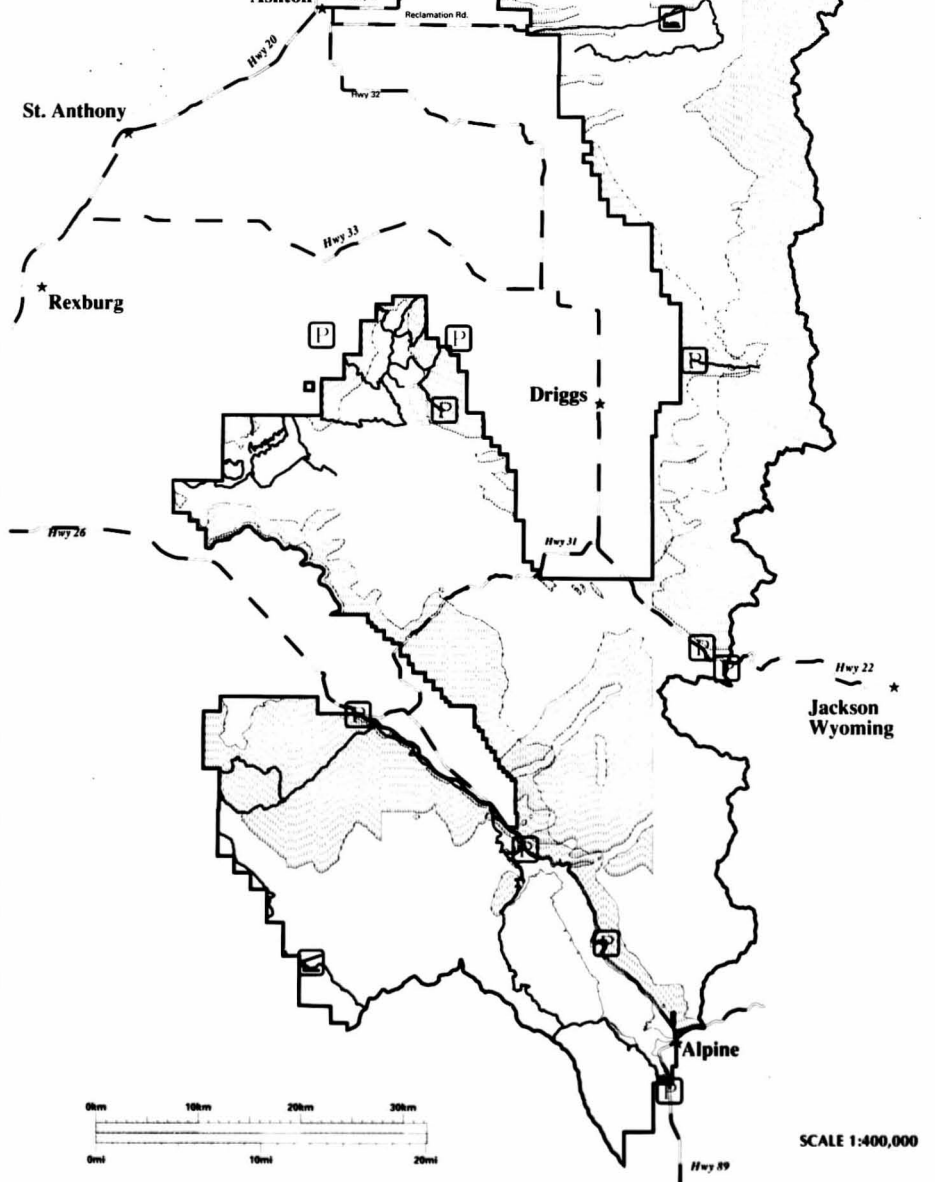
West Yellowstone
Montana

Continued Below





Western Section of Forest



SCALE 1:400,000

See prescription package for exact dates of closures and restrictions
Individual alternative prescriptions display foot, horse, and other travel methods

LEGEND

- | | |
|-----------------------|---|
| Information Center | Areas Closed to Snow Machine Use (wildlife winter range, ski areas, wilderness) |
| Parking Areas | Areas Open to Snow Machine Use |
| Proposed Parking Area | Ski Trail (nonmotorized) |
| Rental Cabin | Planned Marked-Groomed GYAWVUM |
| Rest Rooms | Groomed Snow Machine Routes |
| Scenic Points | Marked Snow Machine Routes |
| Trail Head | Occasional Access-Sparse Snow |
| Warming Hut | Designated Winter Range Routes |

**Forest Plan Revision
Targhee National Forest
Idaho and Wyoming**

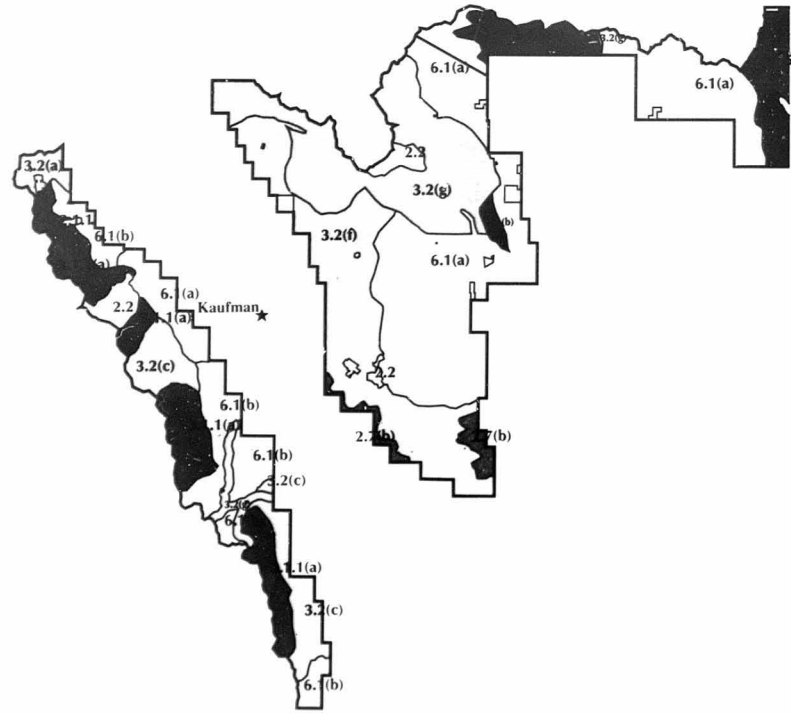


**Intermountain Region
USDA Forest Service**



**Final
EIS**

April 1997

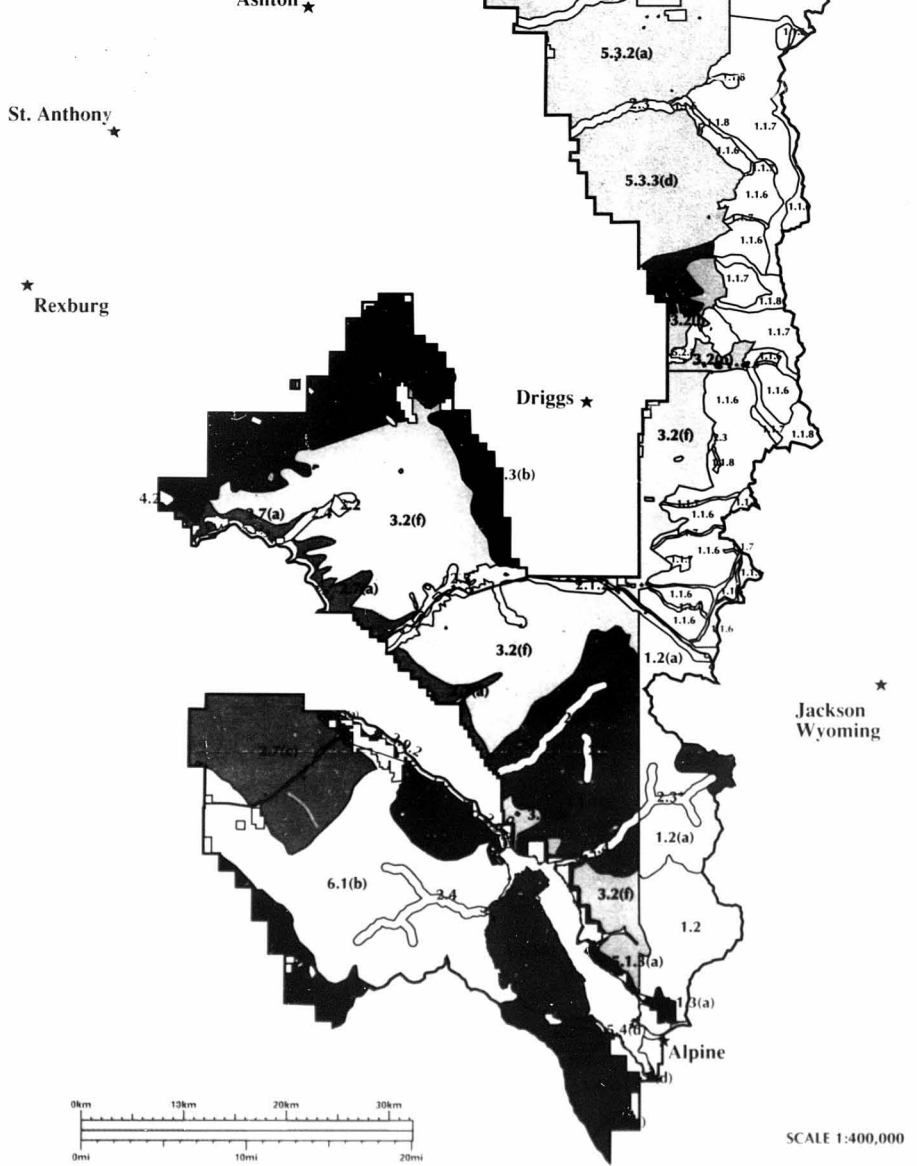


Western Section of Forest

LEGEND

- 1.1.6 Designated Wilderness - Opportunity Class I
- 1.1.7 Designated Wilderness - Opportunity Class II
- 1.1.8 Designated Wilderness - Opportunity Class III
- 1.2(a) Wilderness Study Area
- 2.1.1 Special Management Areas
- 2.1.2 Visual Quality Maintenance
- 2.2 Research Natural Areas
- 2.3 Eligible Wild River
- 2.4 Eligible Scenic River (No ASQ)
- 2.5 Eligible Recreation River (No ASQ)
- 2.7(a-c) Elk and Deer Winter Range
- 2.9.1 South Fork Snake River Eligible Scenic River
- 2.9.2 South Fork Snake River Eligible Recreation River
- 3.1(a) Non-Motorized
- 3.1(a-g) Semi-Primitive Motorized
- 4.1 Developed Recreation Sites
- 4.2 Special Use Permit Recreation Sites
- 4.3 Dispersed Camping Management
- 5.1(a-c) Timber Management
- 5.1.3(a-b) Timber Management (No Clearcutting)
- 5.1.4(a-b) Timber Management (Big Game Security Emphasis)
- 5.1.5 Timber Management (Heritage Resource Emphasis)
- 7.2.1 Visual Quality Improvement
- 7.2.2 Visual Quality Maintenance
- 5.1.2(a-b) Grizzly Bear Habitat (Situation 1)
- 5.1.1(a-d) Grizzly Bear Habitat (Situation 2)
- 5.4(a-e) Elk and Deer Summer Range
- 5.9.2 Aquatic Influence Zone (ASQ) (not shown on this map)
- 8.1(a-b) Range Management
- 8.1 Concentrated Development Areas
- 8.2 Proposed Concentrated Development Areas
- Non-Forest Service Lands

* These areas are also Recommended Wilderness or Wilderness Study Areas
Riparian prescription 1.9.2 not shown on map



SCALE 1:400,000

Forest Plan Revision
Targhee National Forest
Idaho and Wyoming

IDAHO Intermountain Region
USDA Forest Service

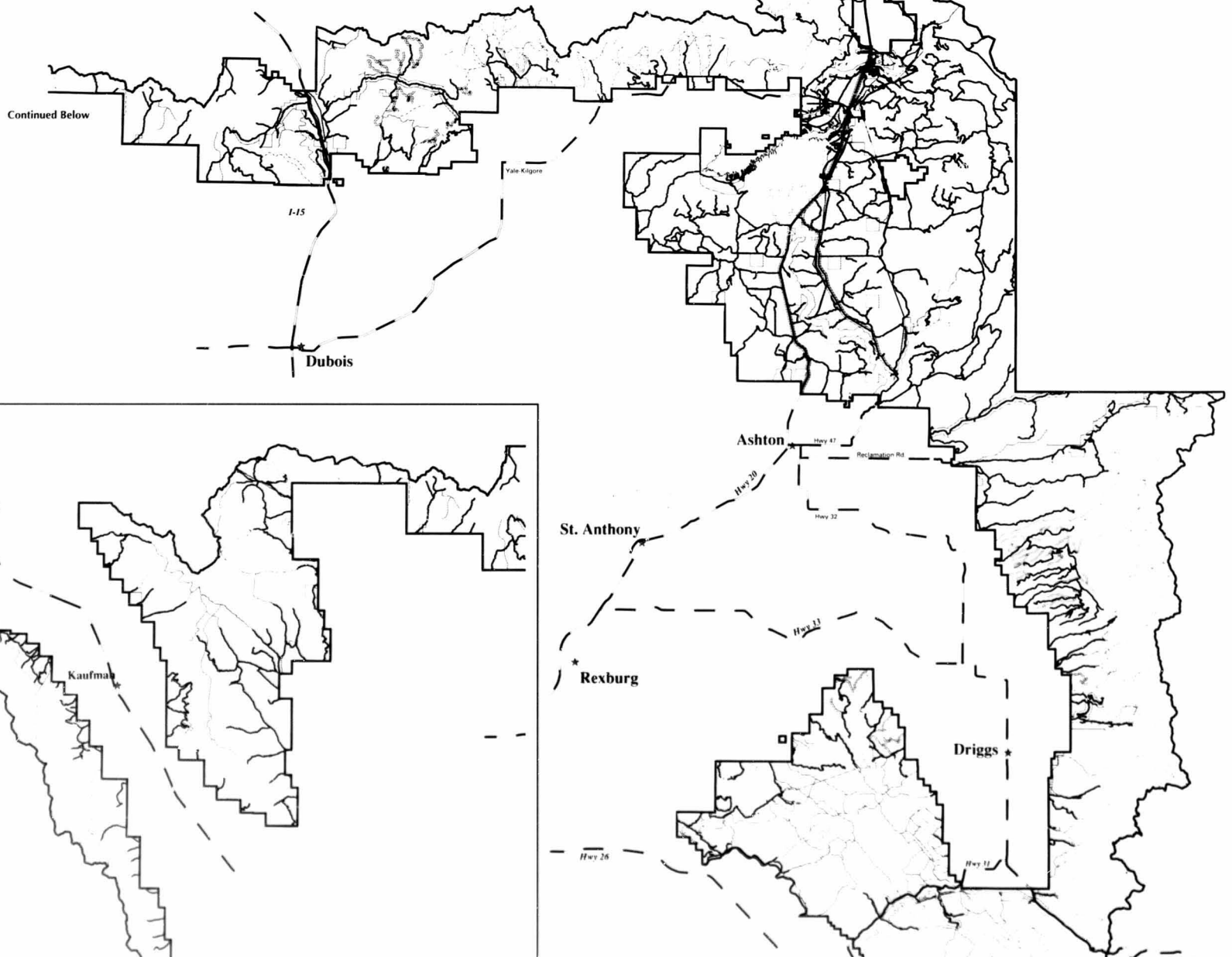


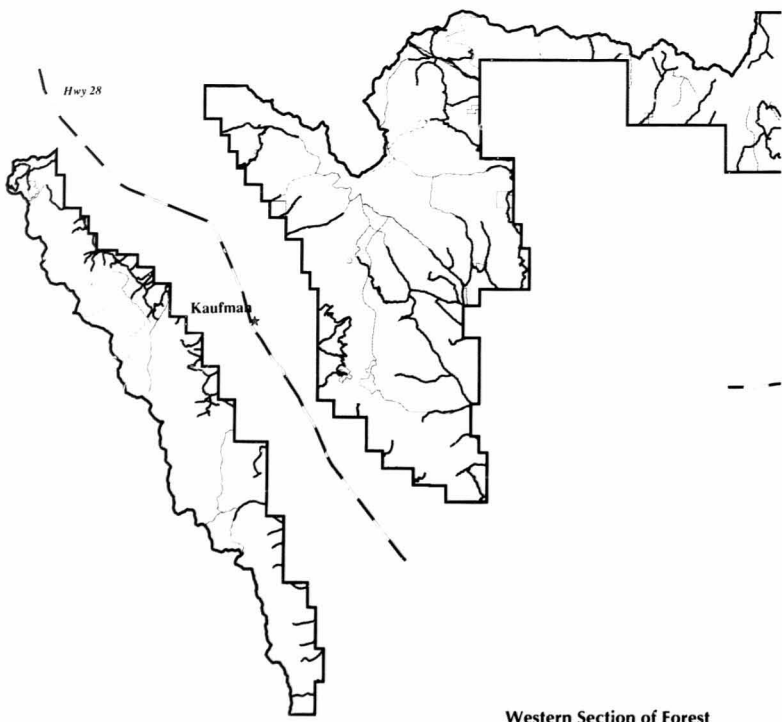
Final
EIS

April 1997

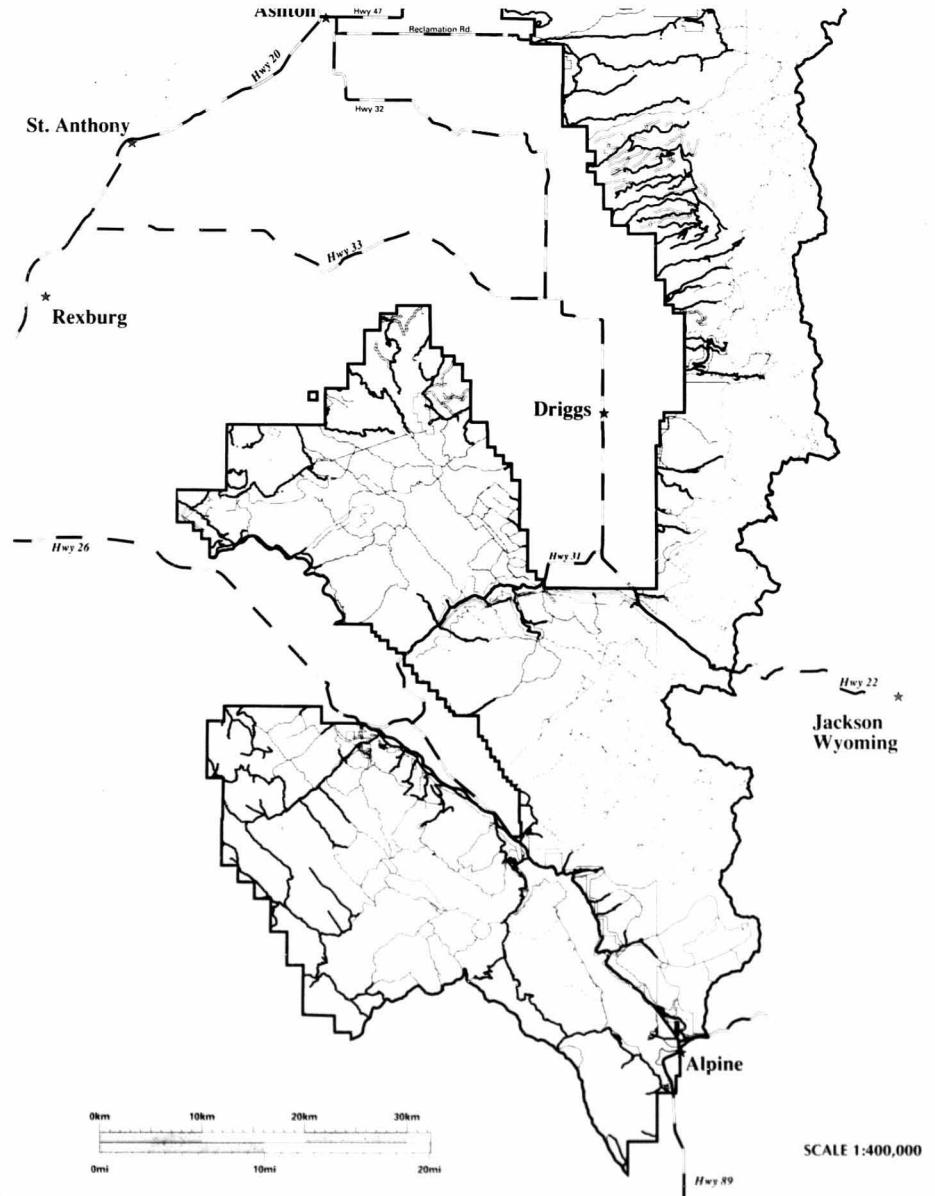
Summer Transportation

Alternative 2





Western Section of Forest



See prescription package for exact dates of closures and restrictions
Individual alternative prescriptions display foot, horse, and other travel methods

LEGEND

- Roads Open to Motorized Access
- Roads on Which Motorized use is Restricted
- Trails Open to Motorized Access
- Trails on Which Motorized use is Restricted
- Areas Open to Cross-Country Off-Highway Vehicle Travel
- Areas Closed to Cross-Country, but Game Retrieval Allowed
- Areas Closed to All Motorized Cross-Country Travel

**Forest Plan Revision
Targhee National Forest
Idaho and Wyoming**



**Intermountain Region
USDA Forest Service**

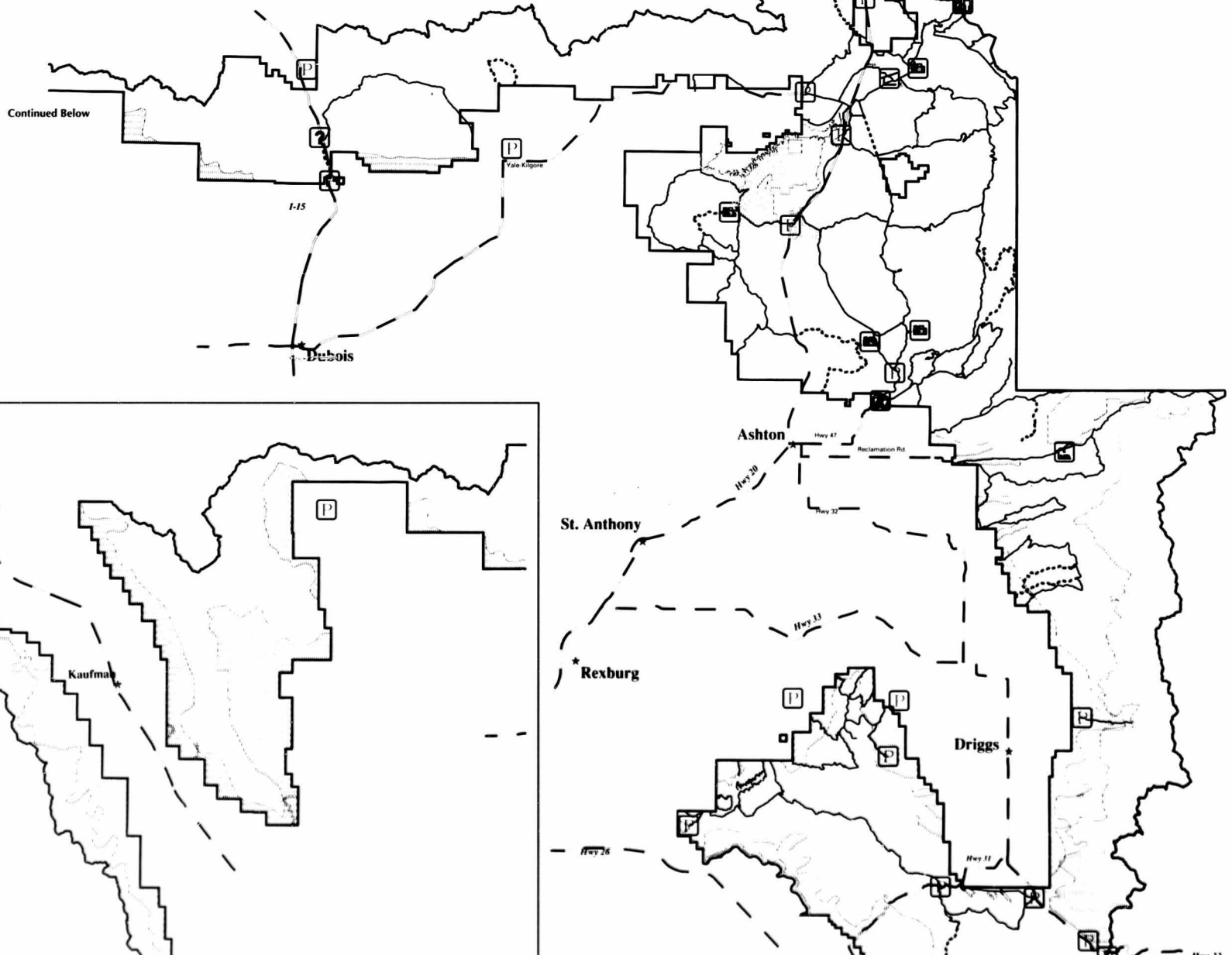


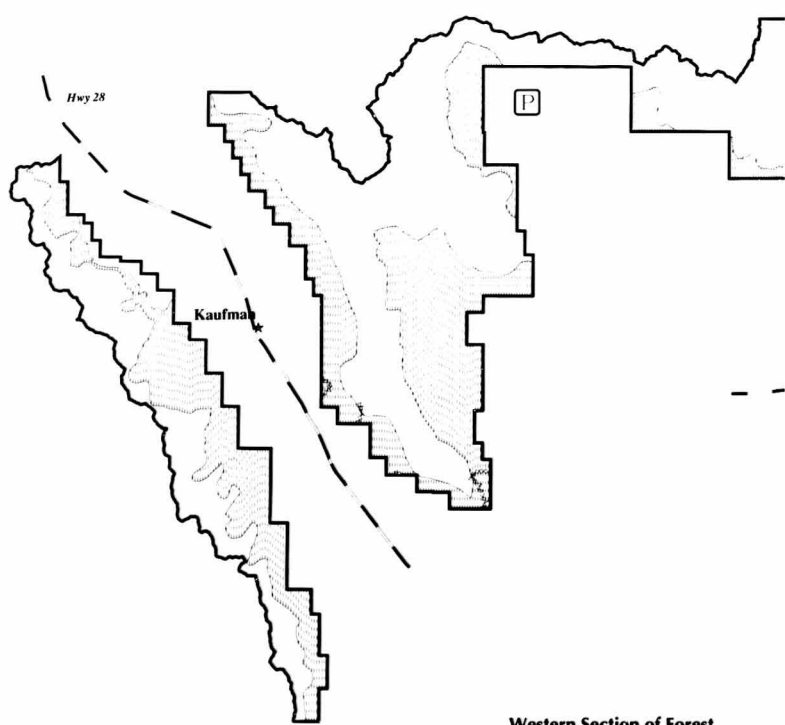
**Final
EIS**

April 1997

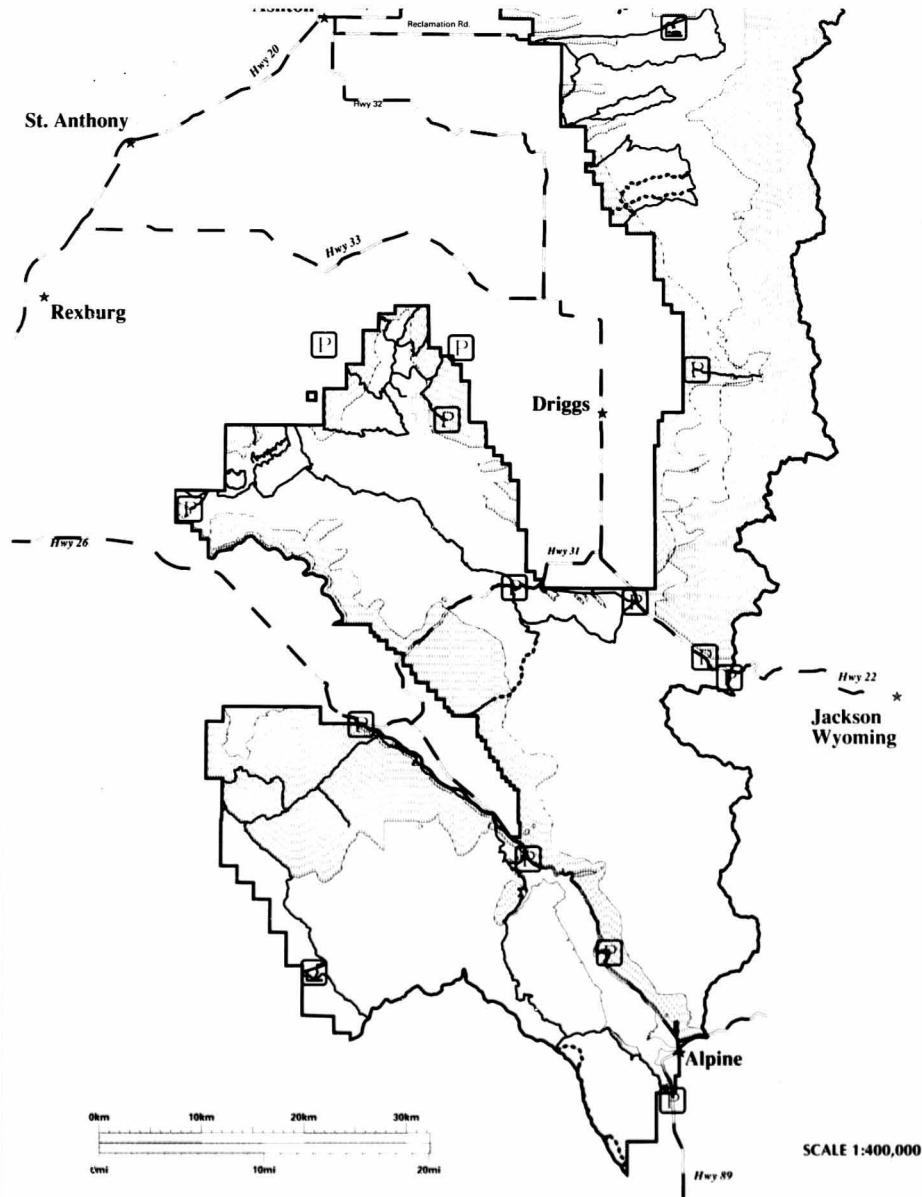
Winter Transportation

Alternative 2





Western Section of Forest



See prescription package for exact dates of closures and restrictions
Individual alternative prescriptions display foot, horse, and other travel methods

LEGEND

- | | |
|-----------------------|---|
| Information Center | Areas Closed to Snow Machine Use (wildlife winter range, ski areas, wilderness) |
| Parking Areas | Areas Open to Snow Machine Use |
| Proposed Parking Area | Ski Trail (nonmotorized) |
| Rental Cabin | Planned Marked-Groomed GYAWVUM |
| Rest Rooms | Groomed Snow Machine Routes |
| Scenic Points | Marked Snow Machine Routes |
| Trail Head | Occasional Access-Sparse Snow |
| Warming Hut | Designated Winter Range Routes |

**Forest Plan Revision
Targhee National Forest
Idaho and Wyoming**

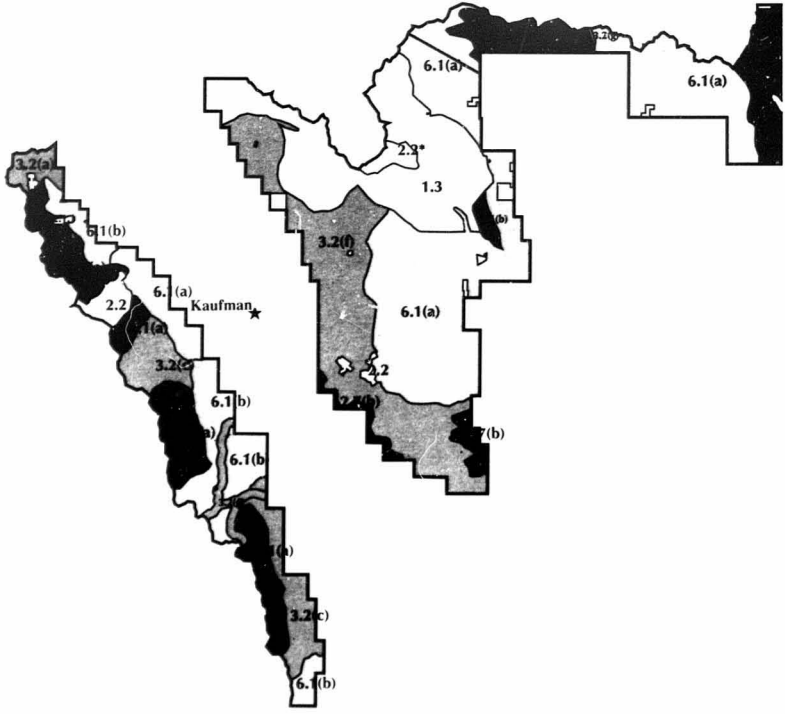


**Intermountain Region
USDA Forest Service**



**Final
EIS**

April 1997

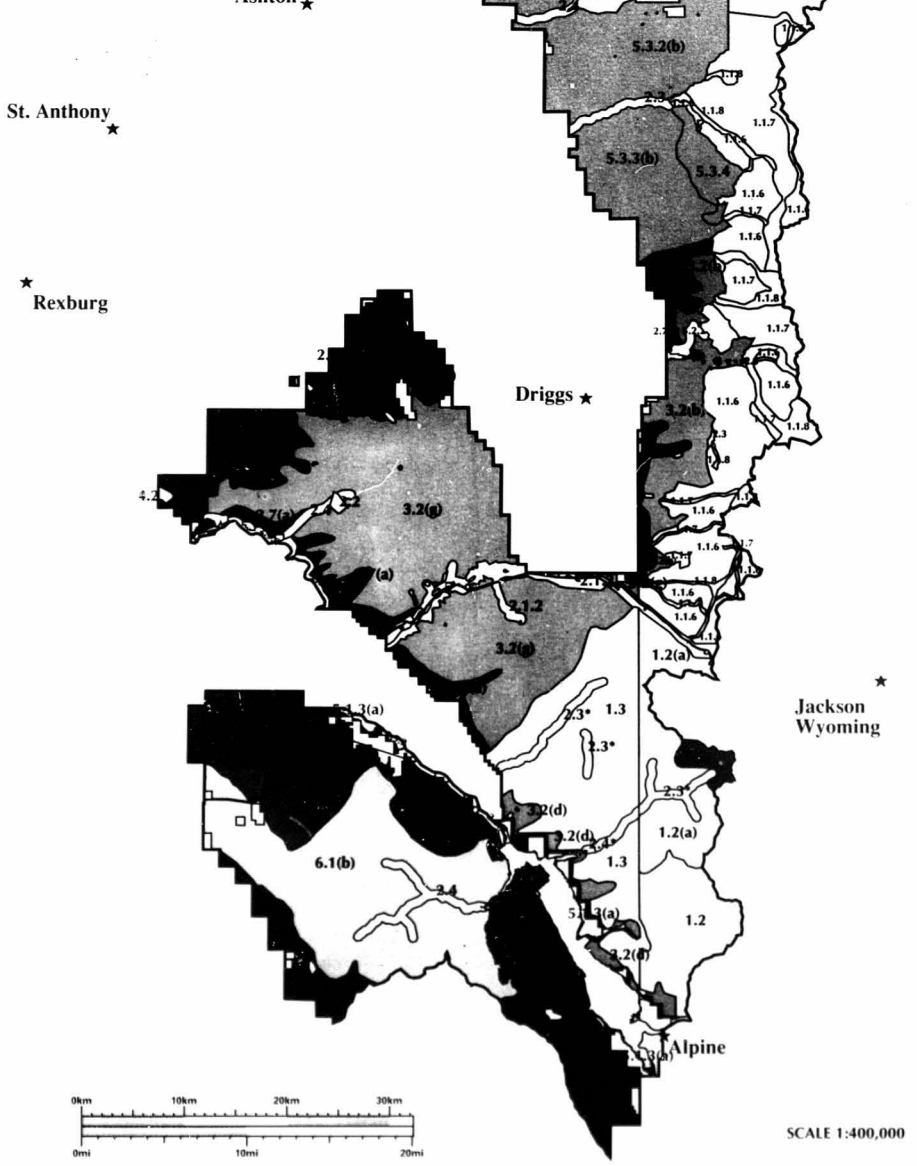


Western Section of Forest

LEGEND

- 1.1.6 Designated Wilderness - Opportunity Class I
- 1.1.7 Designated Wilderness - Opportunity Class II
- 1.1.8 Designated Wilderness - Opportunity Class III
- 1.2(a) Wilderness Study Area
- 1.3 Recommended/Proposed Wilderness
- 2.1.1 Special Management Areas
- 2.1.2 Visual Quality Maintenance
- 2.2 Research Natural Areas
- 2.3 Eligible Wild River
- 2.4 Eligible Scenic River (No ASQ)
- 2.5 Eligible Recreation River (No ASQ)
- 2.6.1(a) Grizzly Bear Habitat (No ASQ, No X-Country, No Sheep)
- 2.7(a-b) Elk and Deer Winter Range
- 2.8.2 Aquatic Influence Zone (not shown on this map-see map 22)
- 2.9.1 South Fork Snake River Eligible Scenic River
- 2.9.2 South Fork Snake River Eligible Recreation River
- 3.1.1(a) Non-Motorized
- 3.1.2(a-g) Semi-Primitive Motorized
- 4.1 Developed Recreation Sites
- 4.2 Special Use Permit Recreation Sites
- 4.3 Dispersed Camping Management
- 5.1(a-c) Timber Management
- 5.1.1(a) Timber Management (No Clearcutting)
- 5.1.4(a-c) Timber Management (Big Game Security Emphasis)
- 5.2.1 Visual Quality Improvement
- 5.2.2 Visual Quality Maintenance
- 5.3.1(b) Grizzly Bear Habitat (Situation 1)
- 5.3.1(b-d) Grizzly Bear Habitat (Situation 2)
- 5.3.4 Grizzly Bear Habitat (Situation 2)
- 5.4(a-e) Elk and Deer Summer Range
- 6.1(a-b) Range Management
- 8.1 Concentrated Development Areas
- 8.2 Proposed Concentrated Development Areas
- Non-Forest Service Lands

* These areas are also Recommended Wilderness or Wilderness Study Areas
Riparian prescription 2.8.2 not shown on map



SCALE 1:400,000

Forest Plan Revision
Targhee National Forest
Idaho and Wyoming

Intermountain Region
USDA Forest Service

IDAHO



Final
EIS

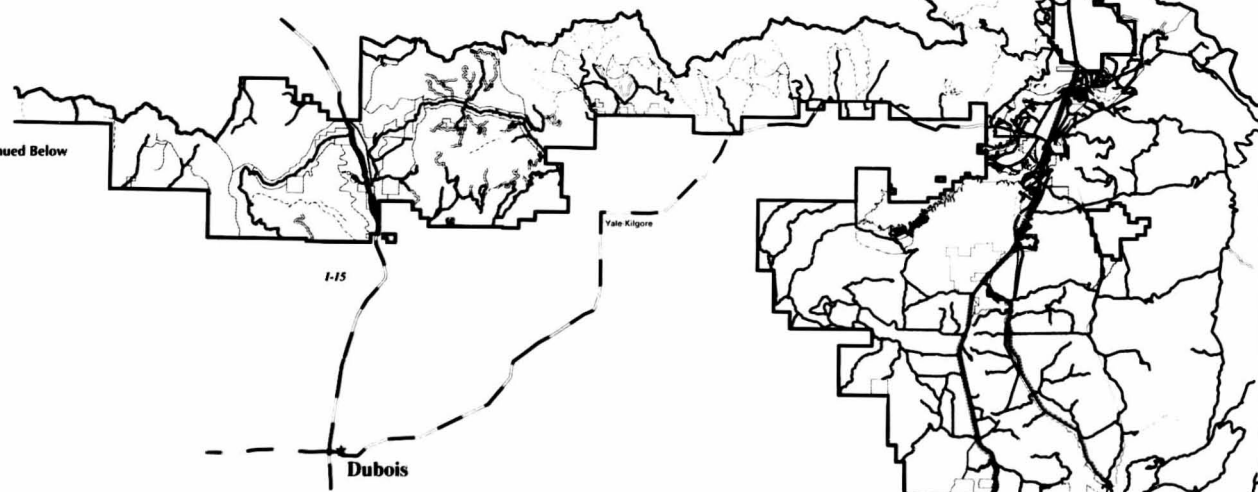
April 1997

Summer Transportation

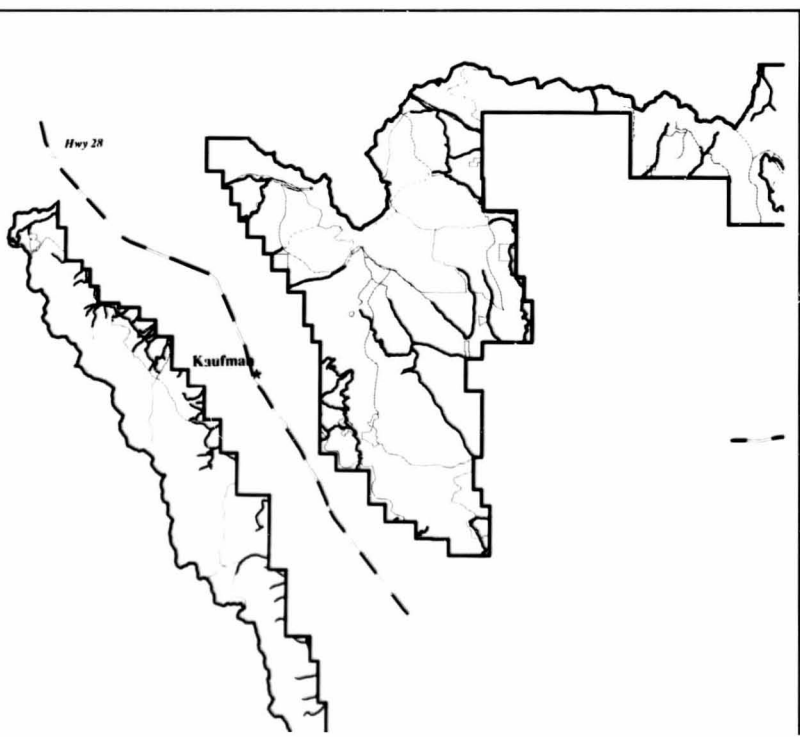
Alternative 3

West Yellowstone
Montana

Continued Below

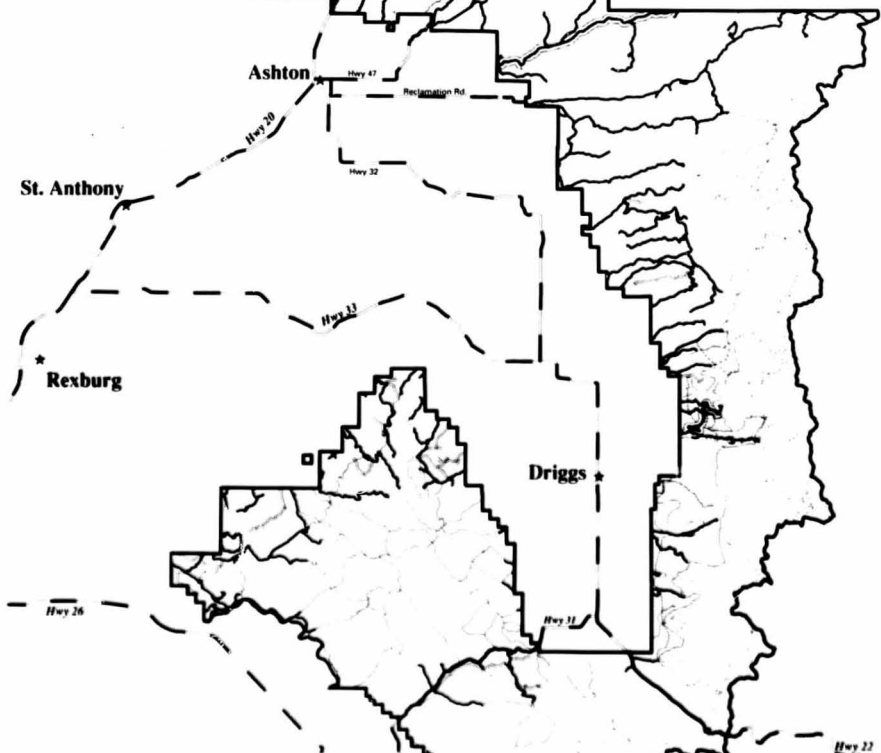


Dubois



Kaufman

Hwy 28



Ashton

St. Anthony

Rexburg

Driggs

Hwy 17

Hwy 20

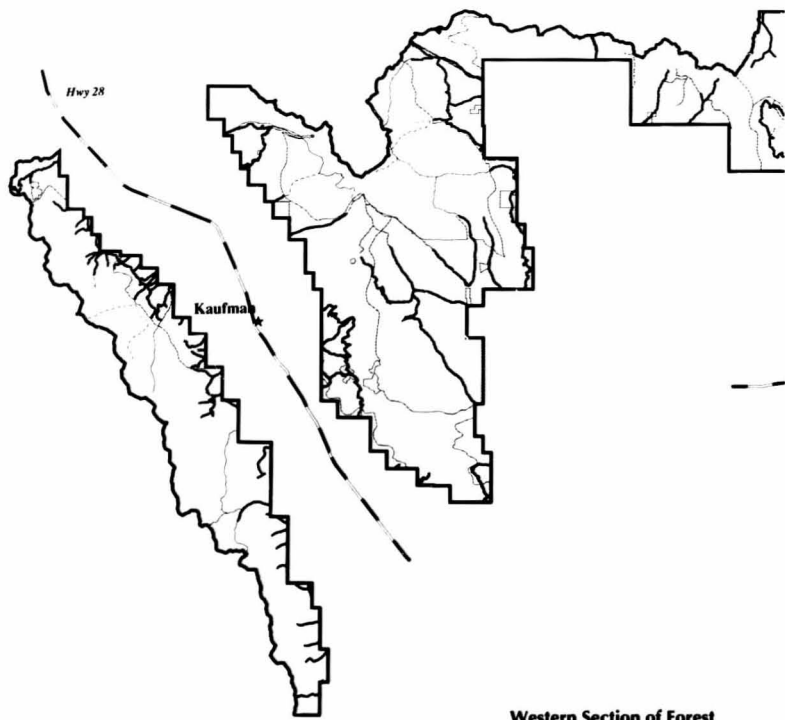
Hwy 32

Hwy 33

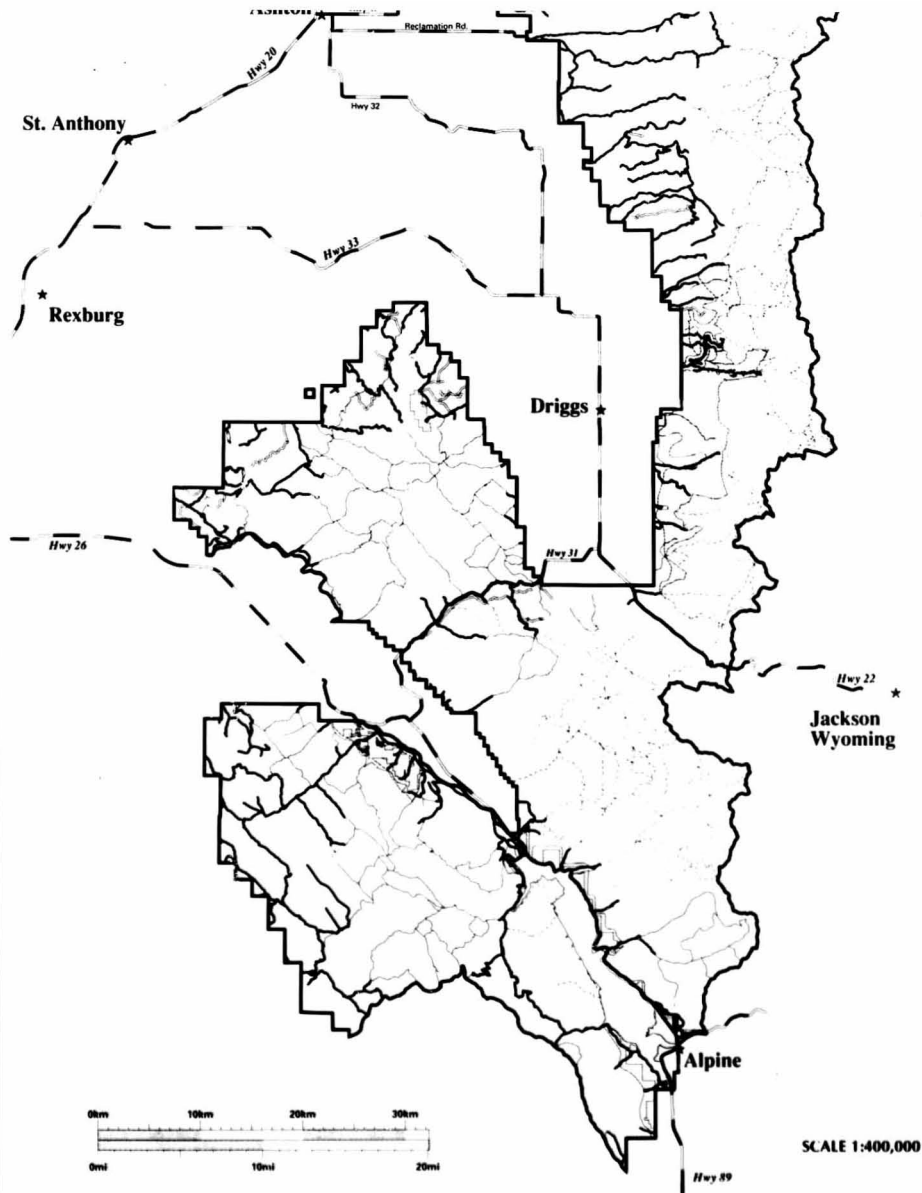
Hwy 31

Hwy 26

Hwy 22



Western Section of Forest



SCALE 1:400,000

See prescription package for exact dates of closures and restrictions
Individual alternative prescriptions display foot, horse, and other travel methods

LEGEND

- Roads Open to Motorized Access
- Roads on Which Motorized use is Restricted
- Trails Open to Motorized Access
- Trails on Which Motorized use is Restricted
- Areas Open to Cross-Country Off-Highway Vehicle Travel
- Areas Closed to All Motorized Cross-Country Travel

**Forest Plan Revision
Targhee National Forest
Idaho and Wyoming**



**Intermountain Region
USDA Forest Service**

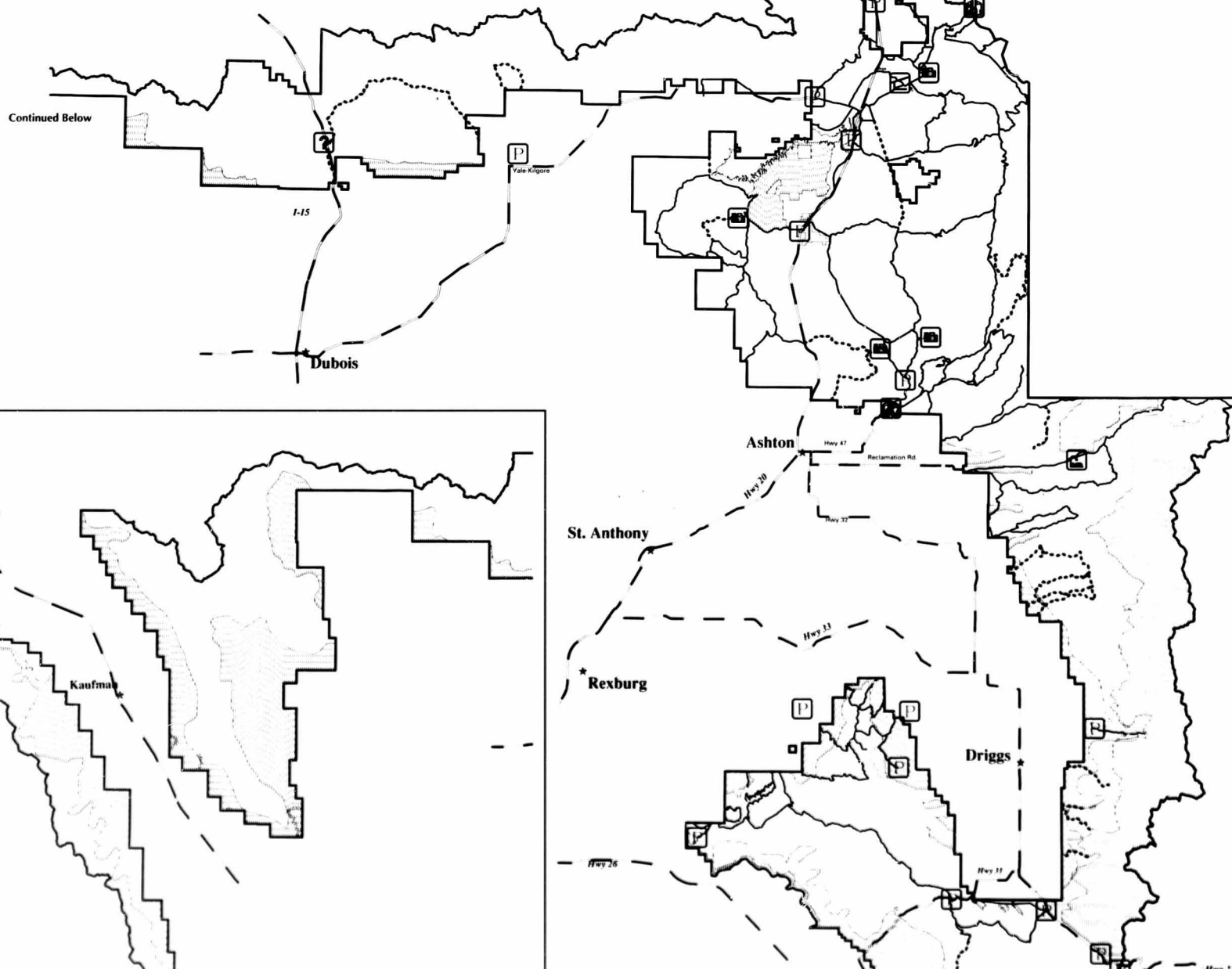


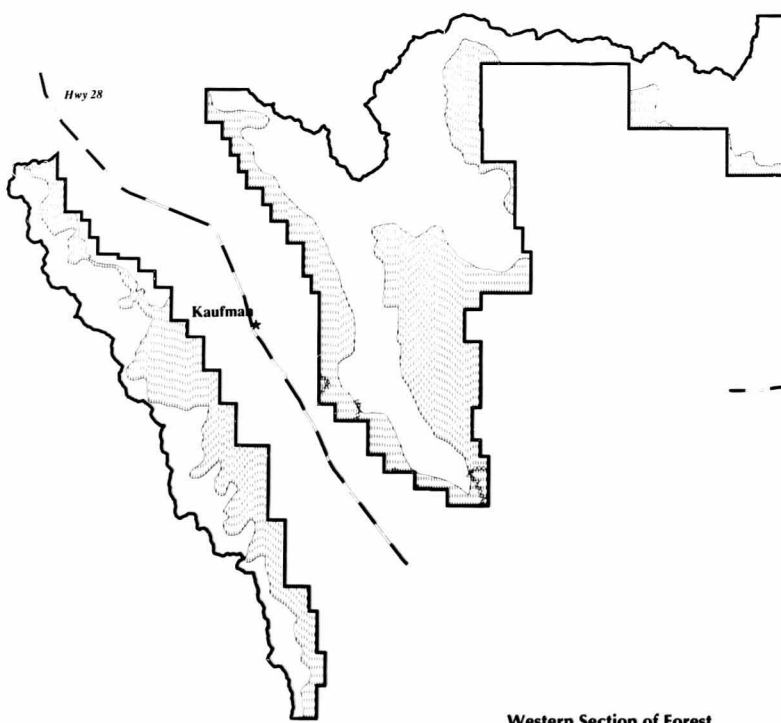
**Final
EIS**

April 1997

Winter Transportation

Alternative 3



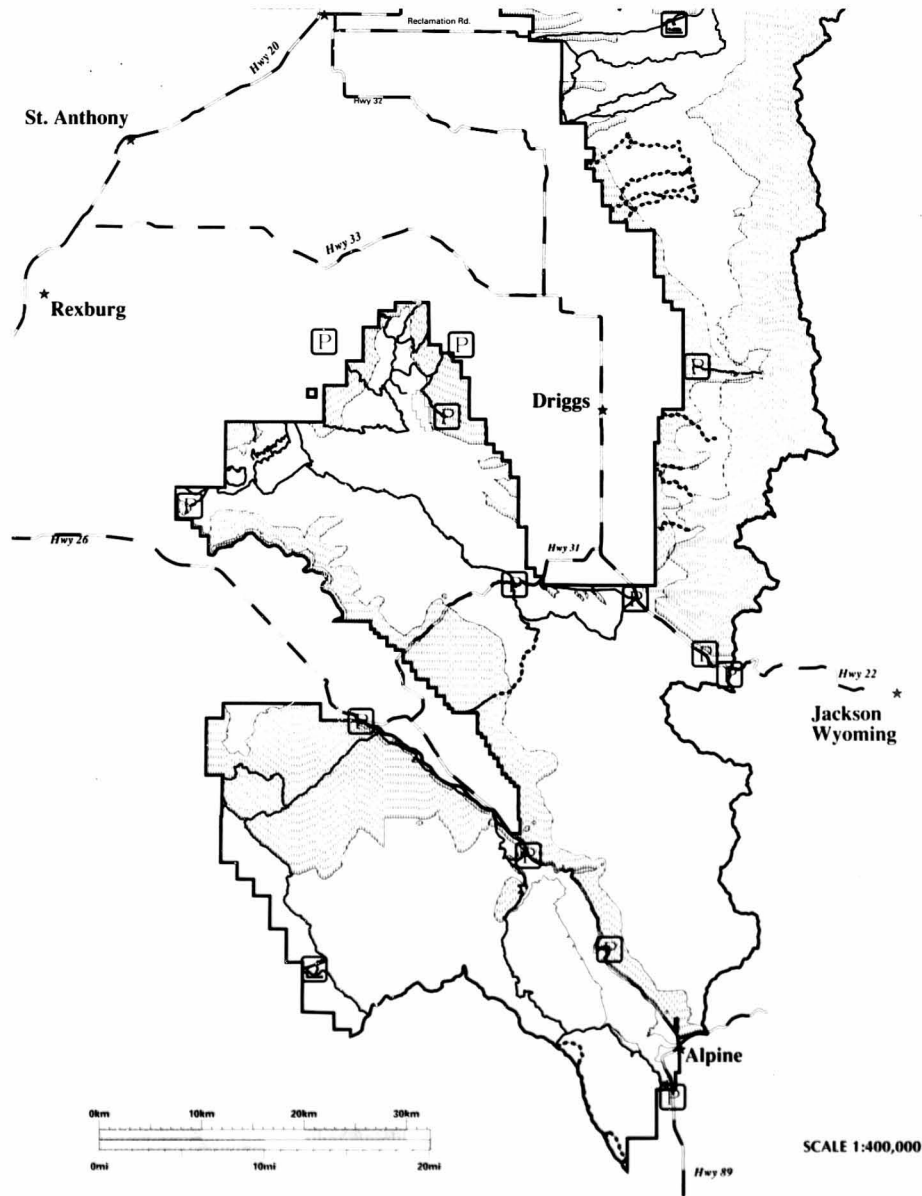


Western Section of Forest

See prescription package for exact dates of closures and restrictions
Individual alternative prescriptions display foot, horse, and other travel methods

LEGEND

- | | | | |
|--|-----------------------|--|--|
| | Information Center | | Areas Closed to Snow Machine Use (wildlife winter range, ski areas, wilderness) |
| | Parking Areas | | Areas Open to Snow Machine Use |
| | Proposed Parking Area | | Ski Trail (nonmotorized) |
| | Rental Cabin | | Planned Marked-Groomed GYAWVUM |
| | Rest Rooms | | Groomed Snow Machine Routes |
| | Scenic Points | | Marked Snow Machine Routes |
| | Trail Head | | Occasional Access-Sparse Snow |
| | Warming Hut | | Designated Winter Range Routes |



Forest Plan Revision
Targhee National Forest
Idaho and Wyoming

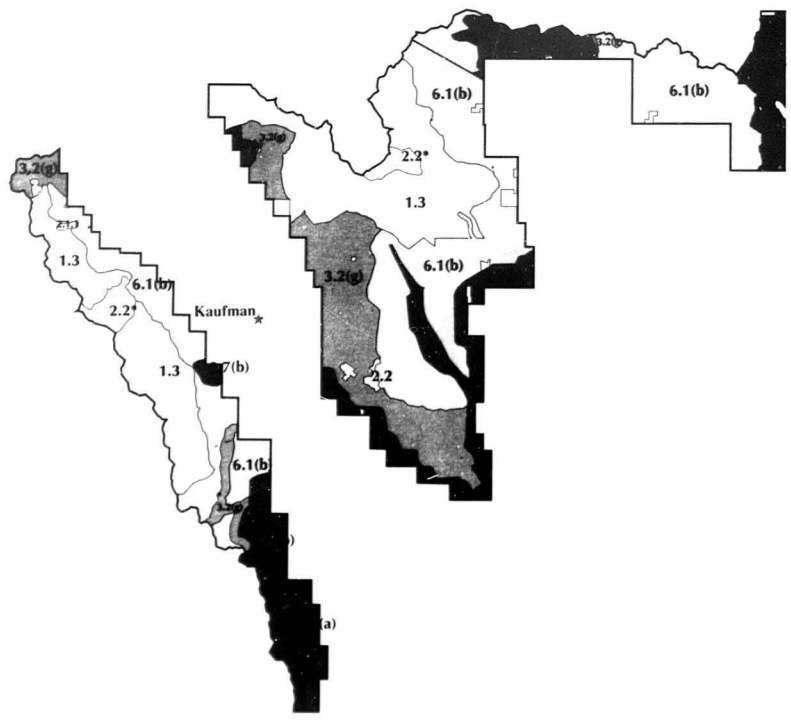


Intermountain Region
USDA Forest Service



Final
EIS

April 1997

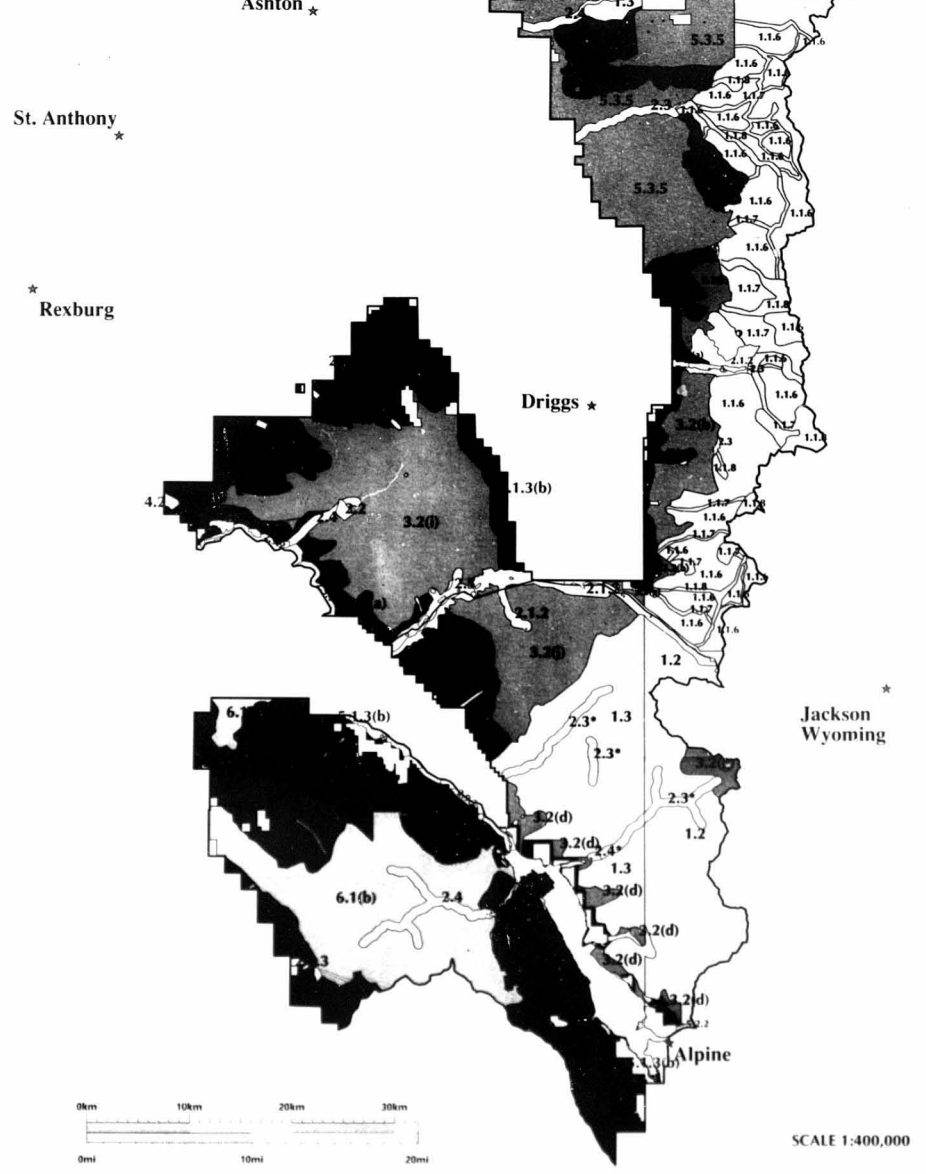


Western Section of Forest

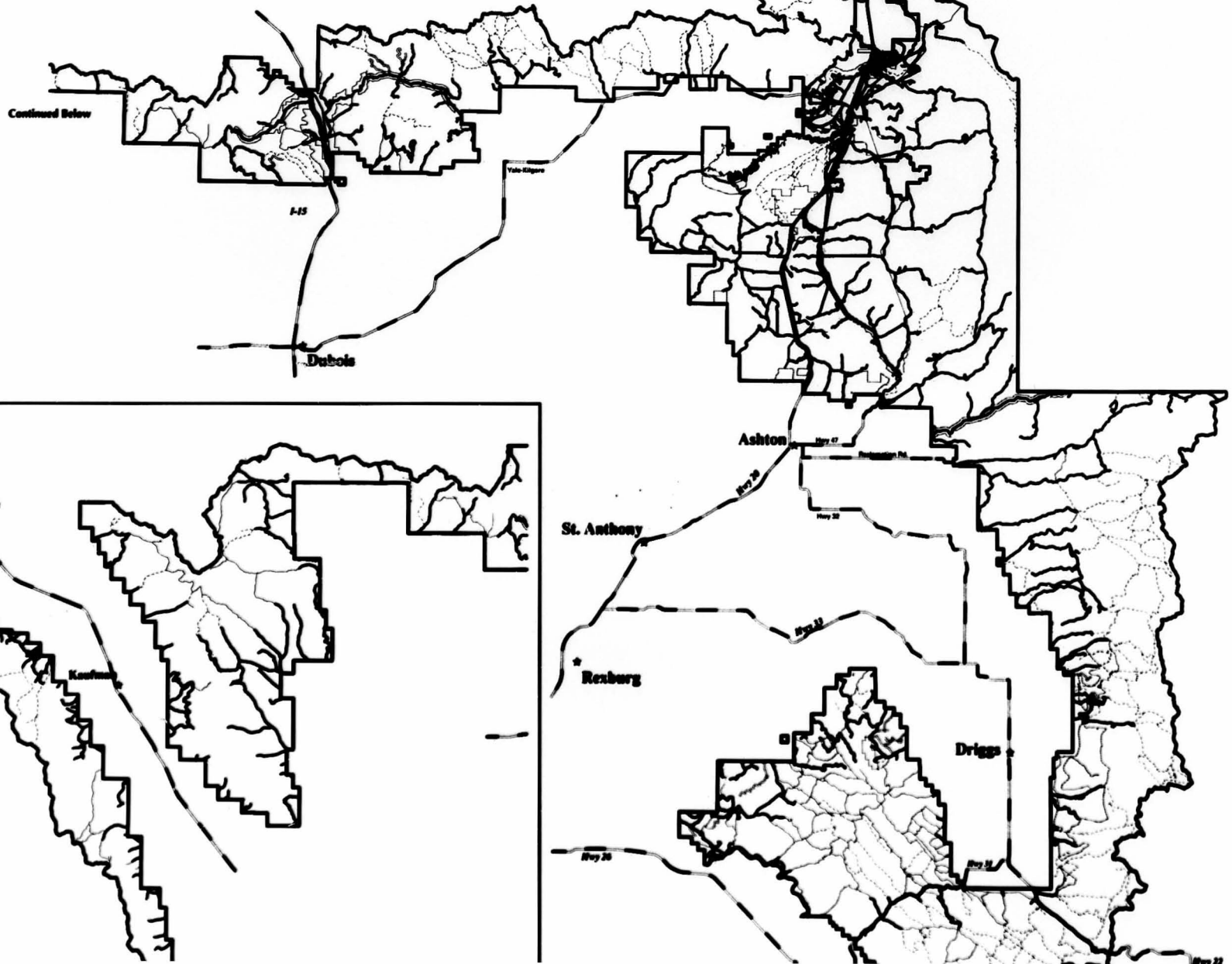
LEGEND

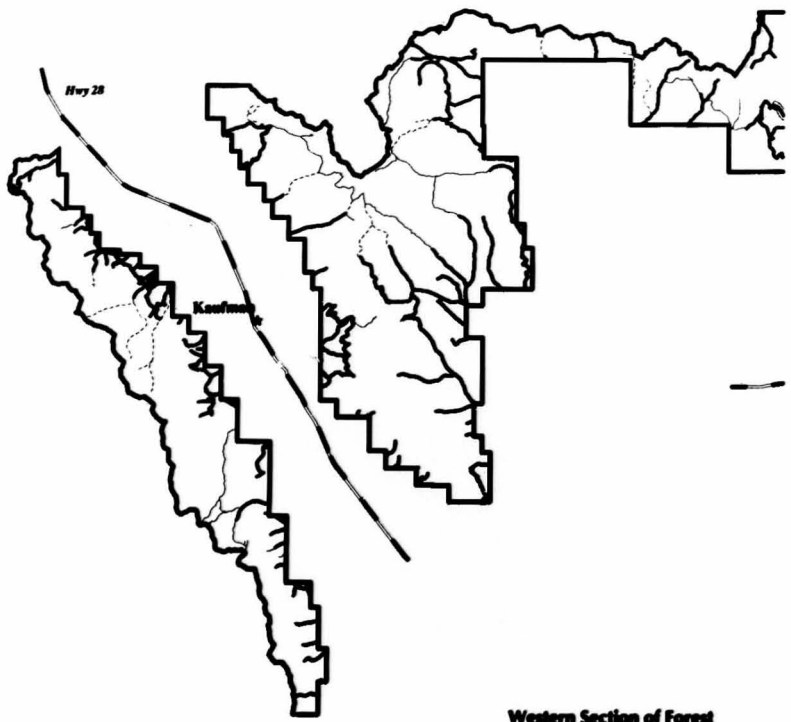
- 1.1.6 Designated Wilderness - Opportunity Class I
- 1.1.7 Designated Wilderness - Opportunity Class II
- 1.1.8 Designated Wilderness - Opportunity Class III
- 1.2 Wilderness Study Area
- 1.3 Recommended Wilderness
 - 2.1.1 Special Management Areas
 - 2.1.2 Visual Quality Maintenance
 - 2.2 Research Natural Areas
 - 2.3 Eligible Wild River
 - 2.4 Eligible Scenic River (No ASQ)
 - 2.5 Eligible Recreation River (No ASQ)
- 2.6.1(a) Grizzly Bear Habitat (No ASQ, No X-Country, No Sheep)
- 2.6.2 Grizzly Bear Core Area
- 2.6.5 Grizzly Bear Security Area
- 2.7(a-c) Elk and Deer Winter Range
- 2.8.3 Aquatic Influence Zone (No ASQ) (not shown on this map-see map 22)
- 2.9.1 South Fork Snake River Eligible Scenic River
- 2.9.2 South Fork Snake River Eligible Recreation River
- 1.1.1(a) Non-Motorized
- 1.1.2 Non-Motorized
- 1.2(a-j) Semi-Primitive Motorized
- 4.1 Developed Recreation Sites
- 4.2 Special Use Permit Recreation Sites
- 4.3 Dispersed Camping Management
- 5.1(c) Timber Management
- 5.1.1(a-b) Timber Management (No Clearcutting)
- 5.1.4(a-d) Timber Management (Big Game Security Emphasis)
- 5.2.1 Visual Quality Improvement
- 5.2.2 Visual Quality Maintenance
- 5.3 Grizzly Bear Habitat
- 5.4(a-e) Elk Summer Range
- 6.1(a-b) Range Management
- 8.1 Concentrated Development Areas
- Non-Forest Service Lands

* These areas are also Recommended Wilderness or Wilderness Study Areas
Riparian prescription 2.8.1 not shown on map

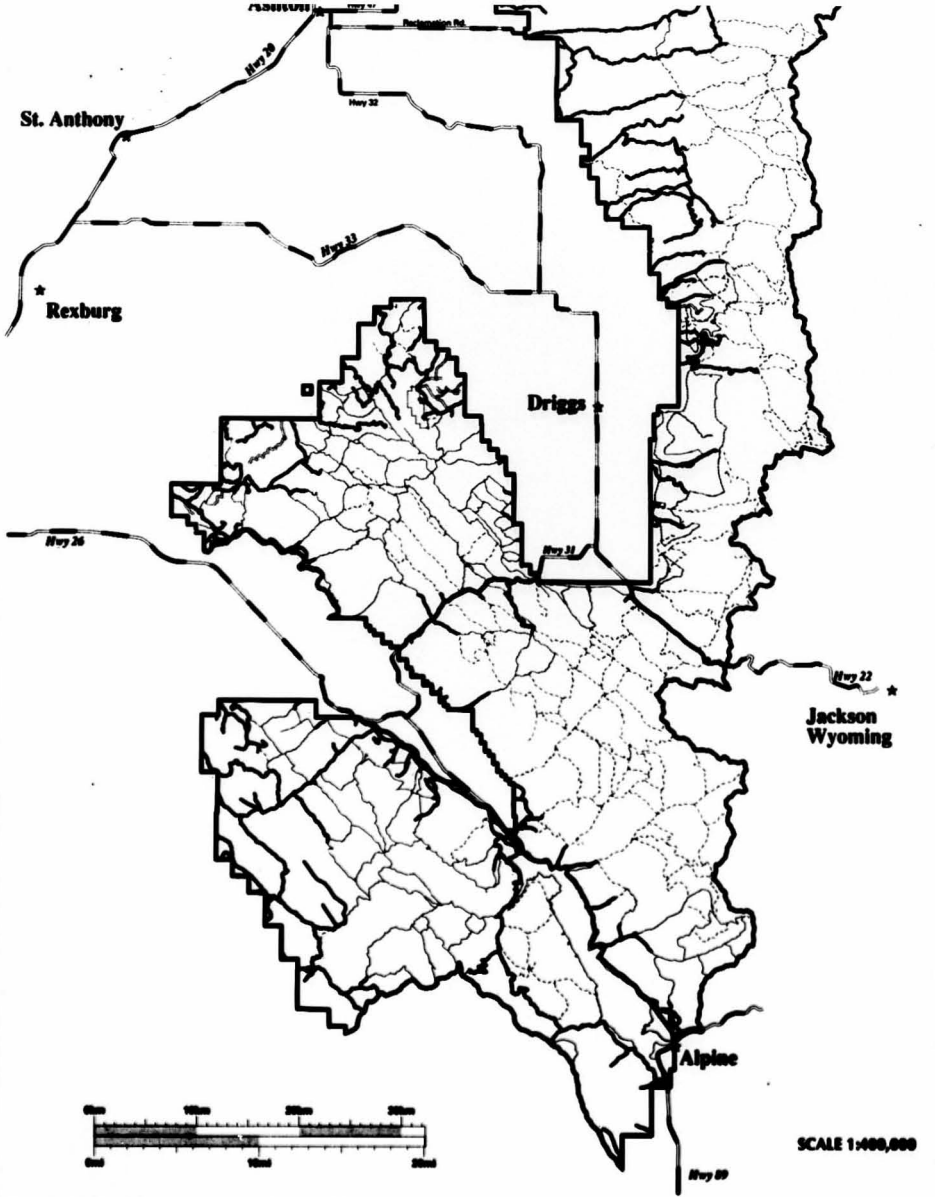


Summer Transportation Alternative 3-M





Western Section of Forest



See prescription package for exact dates of closures and restrictions
 Individual alternative prescriptions display foot, horse, and other travel methods

LEGEND

-  Roads Open to Motorized Access
-  Roads on Which Motorized use is Restricted
-  Trails Open to Motorized Access
-  Trails on Which Motorized use is Restricted
-  Areas Open to Cross-Country Off-Highway Vehicle Travel
-  Areas Closed to All Motorized Cross-Country Travel

**Forest Plan Revision
 Targhee National Forest
 Idaho and Wyoming**



**Intermountain Region
 USDA Forest Service**

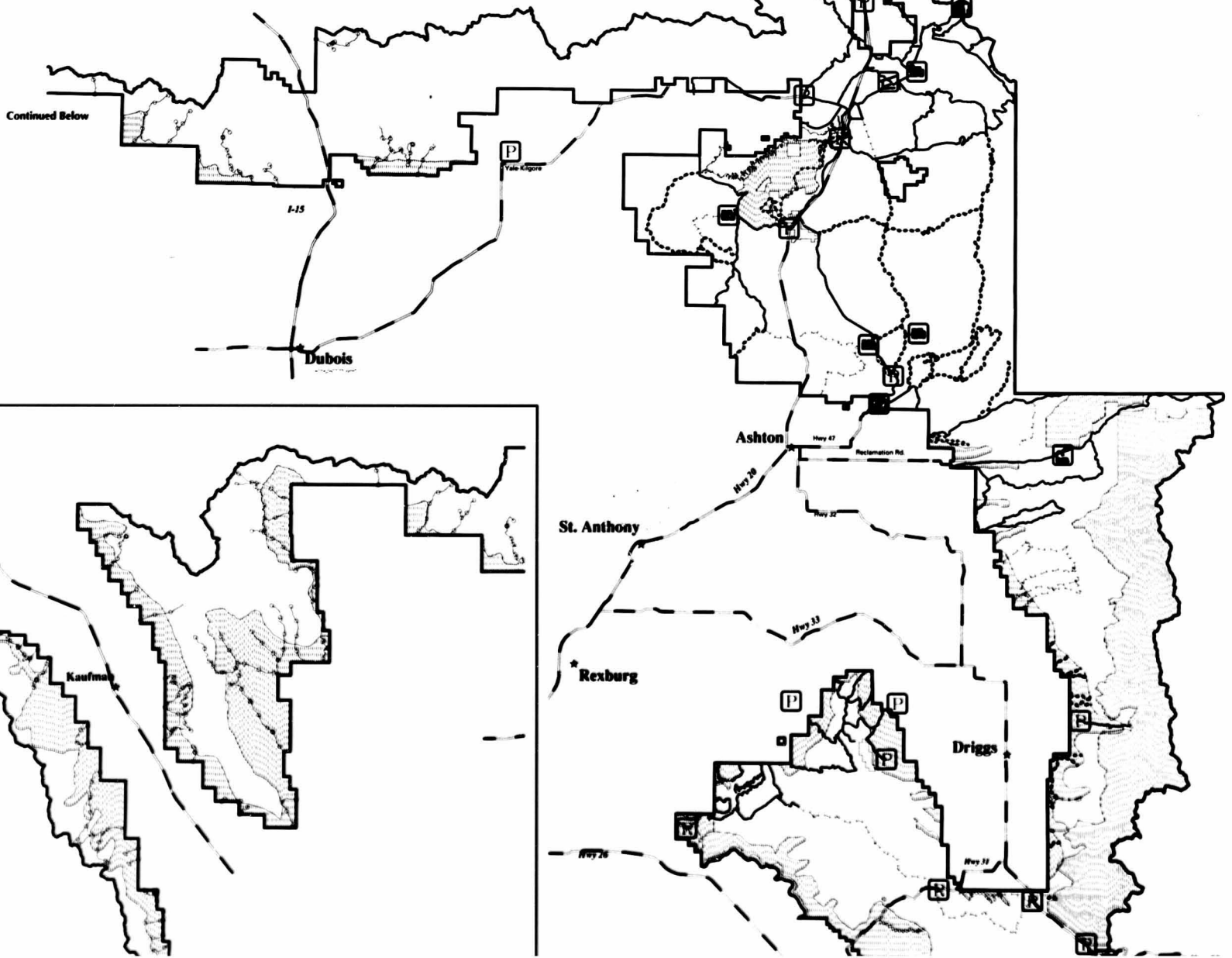


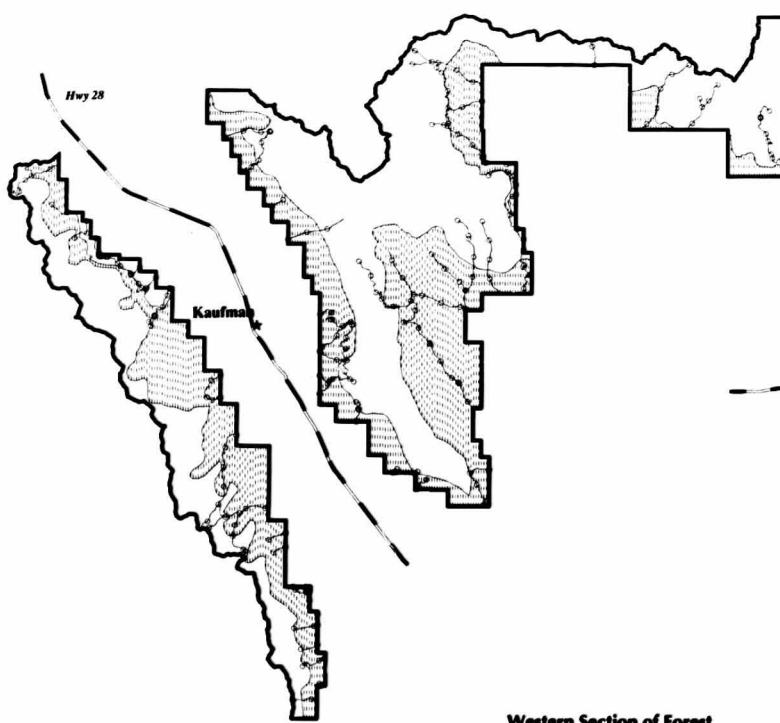
**Final
 EIS**

April 1997

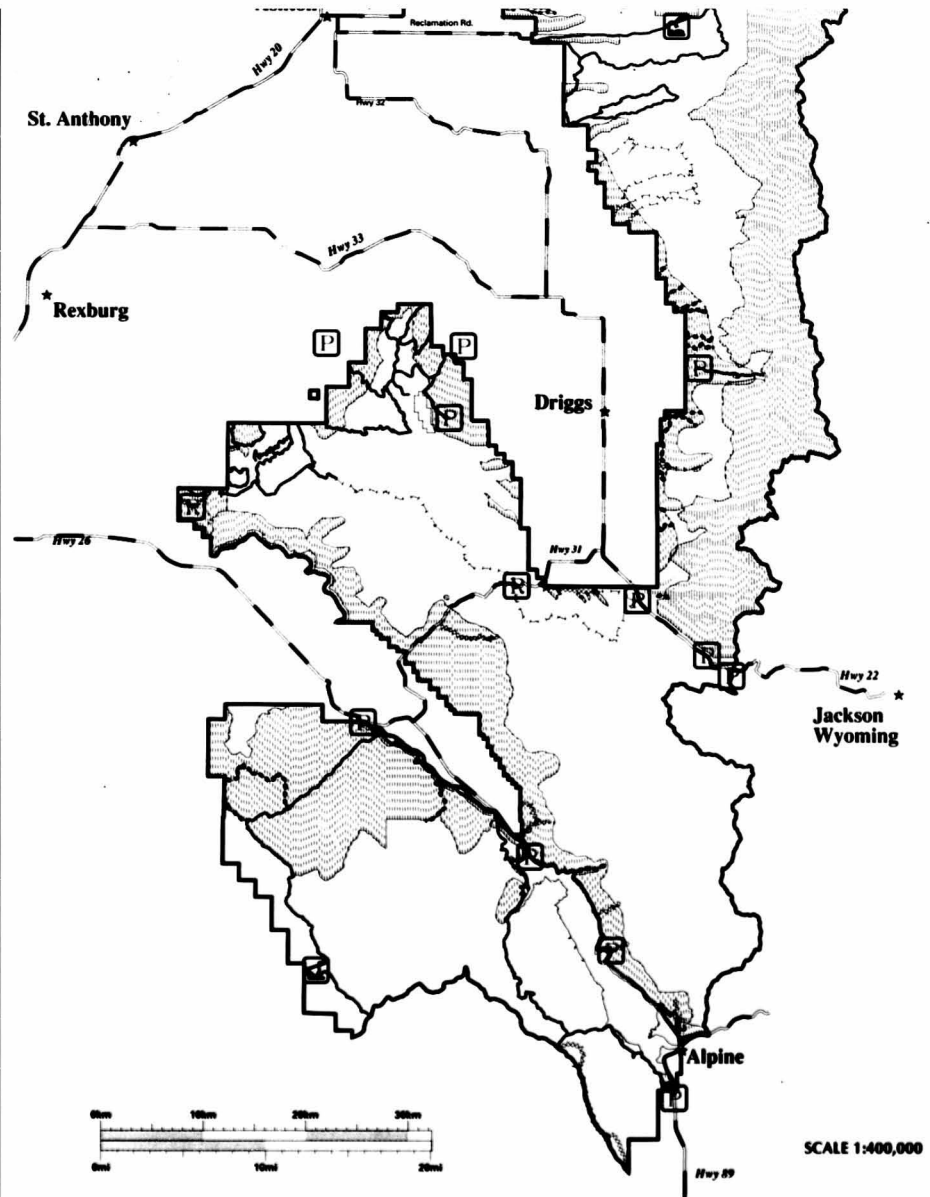
Winter Transportation

Alternative 3-M





Western Section of Forest



See prescription package for exact dates of closures and restrictions
Individual alternative prescriptions display foot, horse, and other travel methods

LEGEND

- | | | | |
|--|-----------------------|--|--|
| | Information Center | | Areas Closed to Snow Machine Use (wildlife winter range, ski areas, wilderness) |
| | Parking Areas | | Areas Open to Snow Machine Use |
| | Proposed Parking Area | | Ski Trail (nonmotorized) |
| | Rental Cabin | | Planned Marked-Groomed GYAWVUM |
| | Rest Rooms | | Groomed Snow Machine Routes |
| | Scenic Points | | Marked Snow Machine Routes |
| | Trail Head | | Occasional Access-Sparse Snow |
| | Warming Hut | | Designated Winter Range Routes |

**Forest Plan Revision
Targhee National Forest
Idaho and Wyoming**

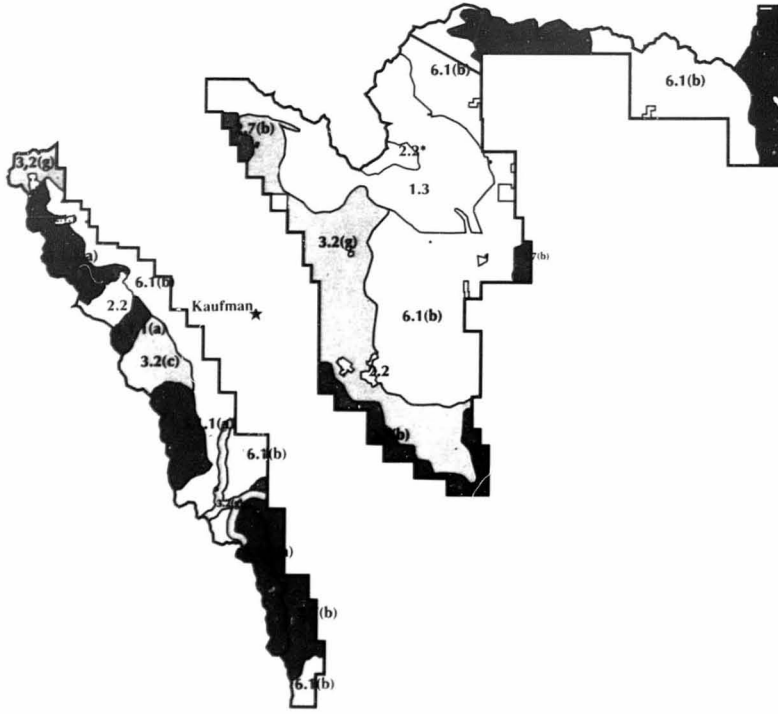


**Intermountain Region
USDA Forest Service**



**Final
EIS**

April 1997



Western Section of Forest

LEGEND

- 1.1.6 Designated Wilderness - Opportunity Class I
- 1.1.7 Designated Wilderness - Opportunity Class II
- 1.1.8 Designated Wilderness - Opportunity Class III
- 1.2 Wilderness Study Area
- 1.3 Recommended/Proposed Wilderness
- 2.1.1 Special Management Areas
- 2.1.2 Visual Quality Maintenance
- 2.2 Research Natural Areas
- 2.3 Eligible Wild River
- 2.4 Eligible Scenic River (No ASQ)
- 2.5 Eligible Recreation River (No ASQ)
- 2.6.1(a-b) Grizzly Bear Habitat (No ASQ, No X-Country, No Sheep)
- 2.7(a-c) Elk and Deer Winter Range
- 2.8.1 Aquatic Influence Zone (not shown on this map-see map 22)
- 2.9.1 South Fork Snake River Eligible Scenic River
- 2.9.2 South Fork Snake River Eligible Recreation River
- 3.1.1(a-d) Non-Motorized
- 3.1.2 Non-Motorized
- 3.2(a-g) Semi-Primitive Motorized
- 4.1 Developed Recreation Sites
- 4.2 Special Use Permit Recreation Sites
- 4.3 Dispersed Camping Management
- 5.1.4(a-b) Timber Management (Big Game Security Emphasis)
- 5.2.1 Visual Quality Improvement
- 5.2.2 Visual Quality Maintenance
- 5.3.4 Grizzly Bear Habitat (Situation 2)
- 5.4(a-e) Elk and Deer Summer Range
- 6.1(a-b) Range Management
- 7.1(a-b) Intermingled Public/Private Lands
- 8.1 Concentrated Development Areas
- Non-Forest Service Lands

* These areas are also Recommended Wilderness or Wilderness Study Areas (Bipartisan prescription 2.8.1 not shown on map)

ASHTON ★


St. Anthony ★

★ Rexburg

Driggs ★

★ Jackson Wyoming

Alpine



SCALE 1:400,000

*Forest Plan Revision
Targhee National Forest
Idaho and Wyoming*

IDAHO

Intermountain Region
USDA Forest Service



Final
EIS

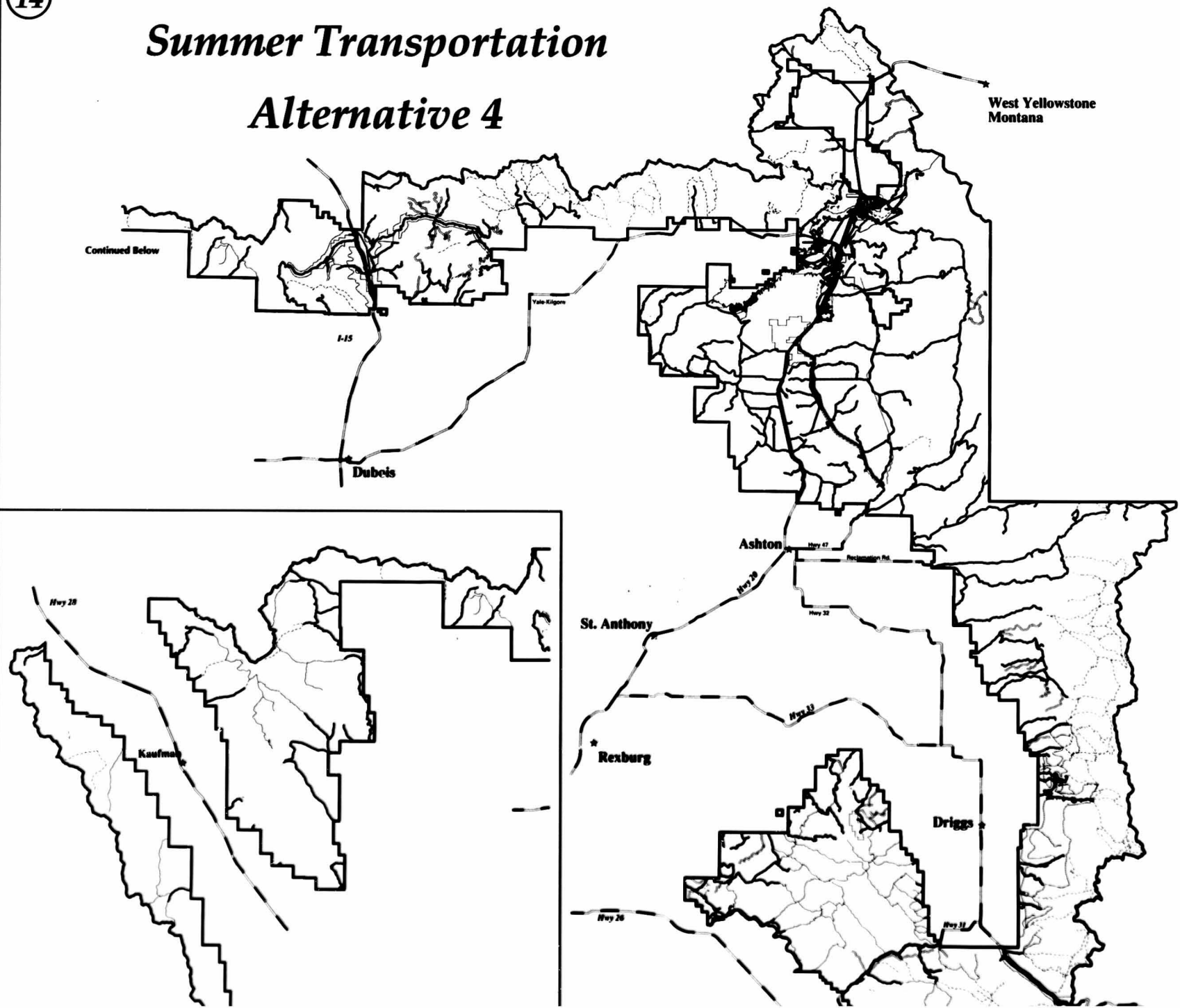
April 1997

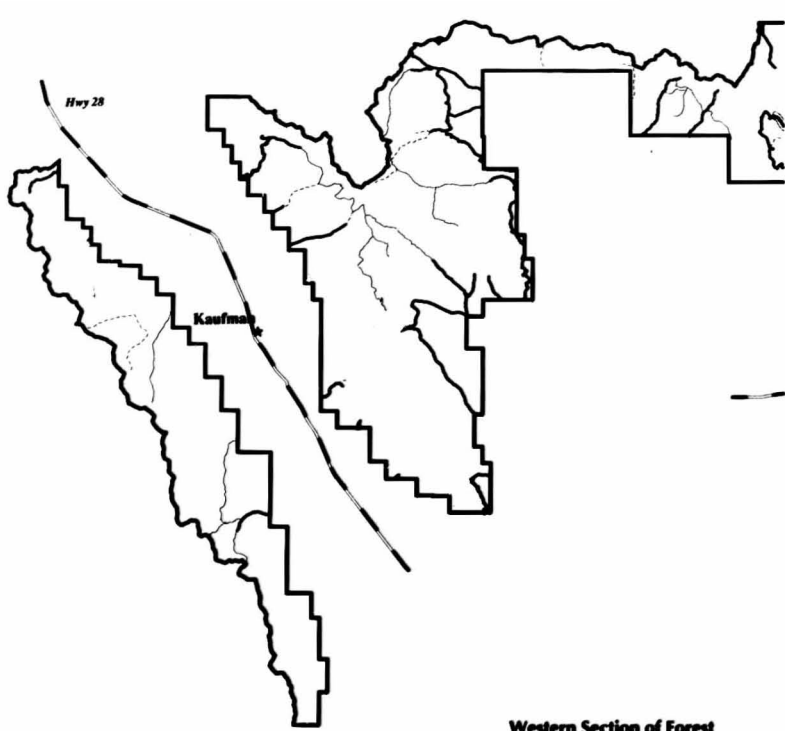
Summer Transportation

Alternative 4

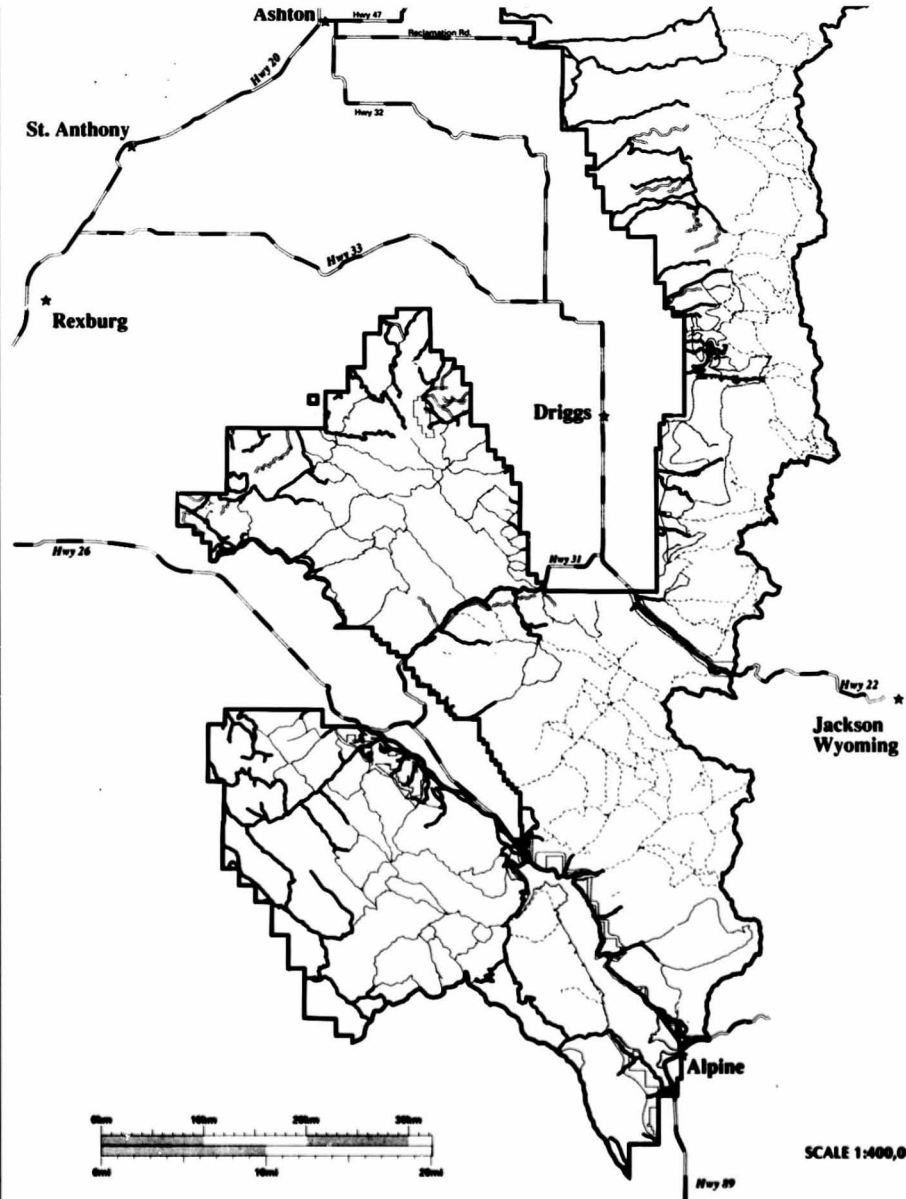
West Yellowstone
Montana

Continued Below





Western Section of Forest



See prescription package for exact dates of closures and restrictions
 Individual alternative prescriptions display foot, horse, and other travel methods

LEGEND

- Roads Open to Motorized Access
- Roads on Which Motorized use is Restricted
- Trails Open to Motorized Access
- Trails on Which Motorized use is Restricted
- Areas Open to Cross-Country Off-Highway Vehicle Travel
- Areas Closed to All Motorized Cross-Country Travel

**Forest Plan Revision
 Targhee National Forest
 Idaho and Wyoming**



**Intermountain Region
 USDA Forest Service**

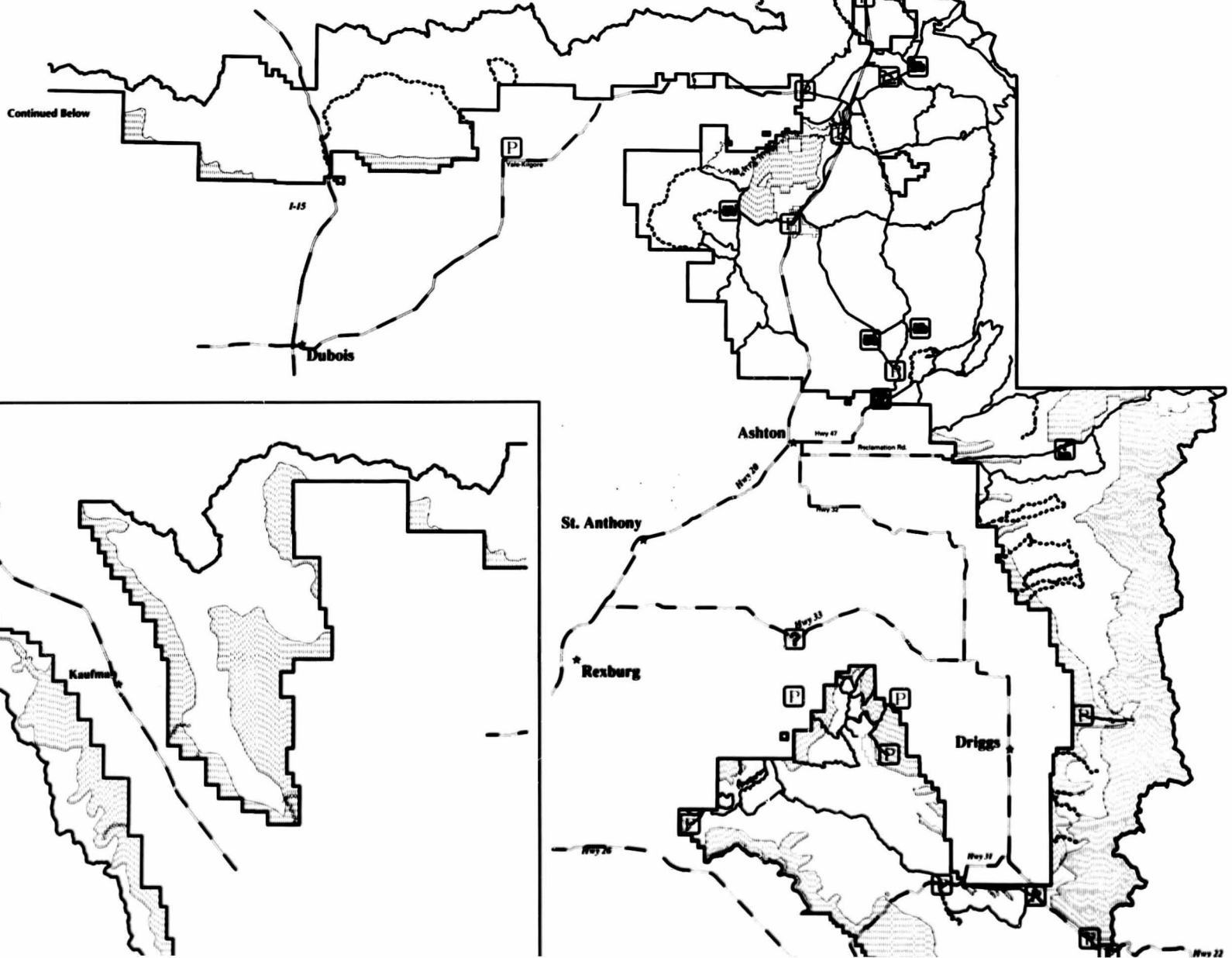


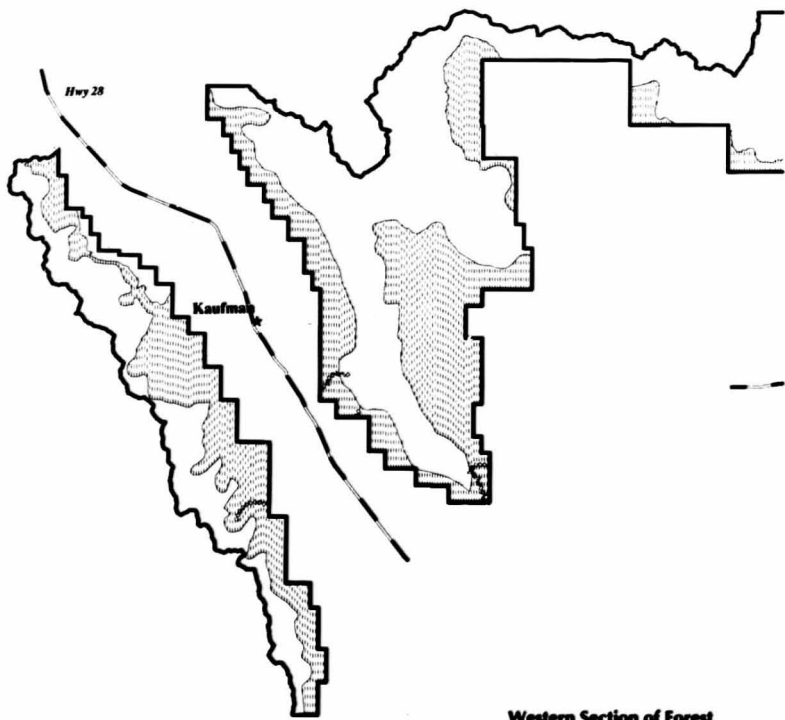
**Final
 EIS**

April 1997

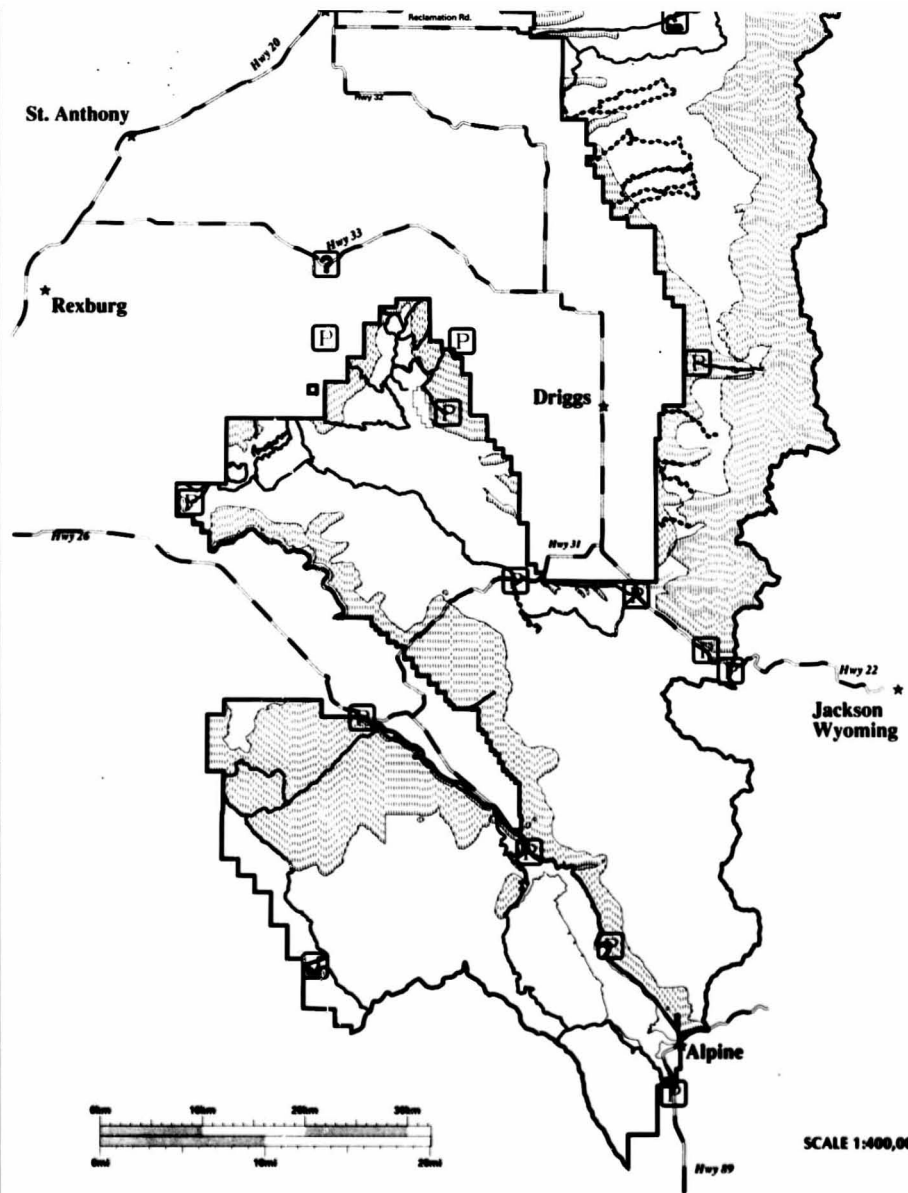
Winter Transportation

Alternative 4





Western Section of Forest



See prescription package for exact dates of closures and restrictions
Individual alternative prescriptions display foot, horse, and other travel methods

LEGEND

- | | |
|-----------------------|---|
| Information Center | Areas Closed to Snow Machine Use (wildlife winter range, ski areas, wilderness) |
| Parking Areas | Areas Open to Snow Machine Use |
| Proposed Parking Area | Ski Trail (nonmotorized) |
| Rental Cabin | Planned Marked-Groomed GYAWVUM |
| Rest Rooms | Groomed Snow Machine Routes |
| Scenic Points | Marked Snow Machine Routes |
| Trail Head | Occasional Access-Sparse Snow |
| Warming Hut | Designated Winter Range Routes |

**Forest Plan Revision
Targhee National Forest
Idaho and Wyoming**

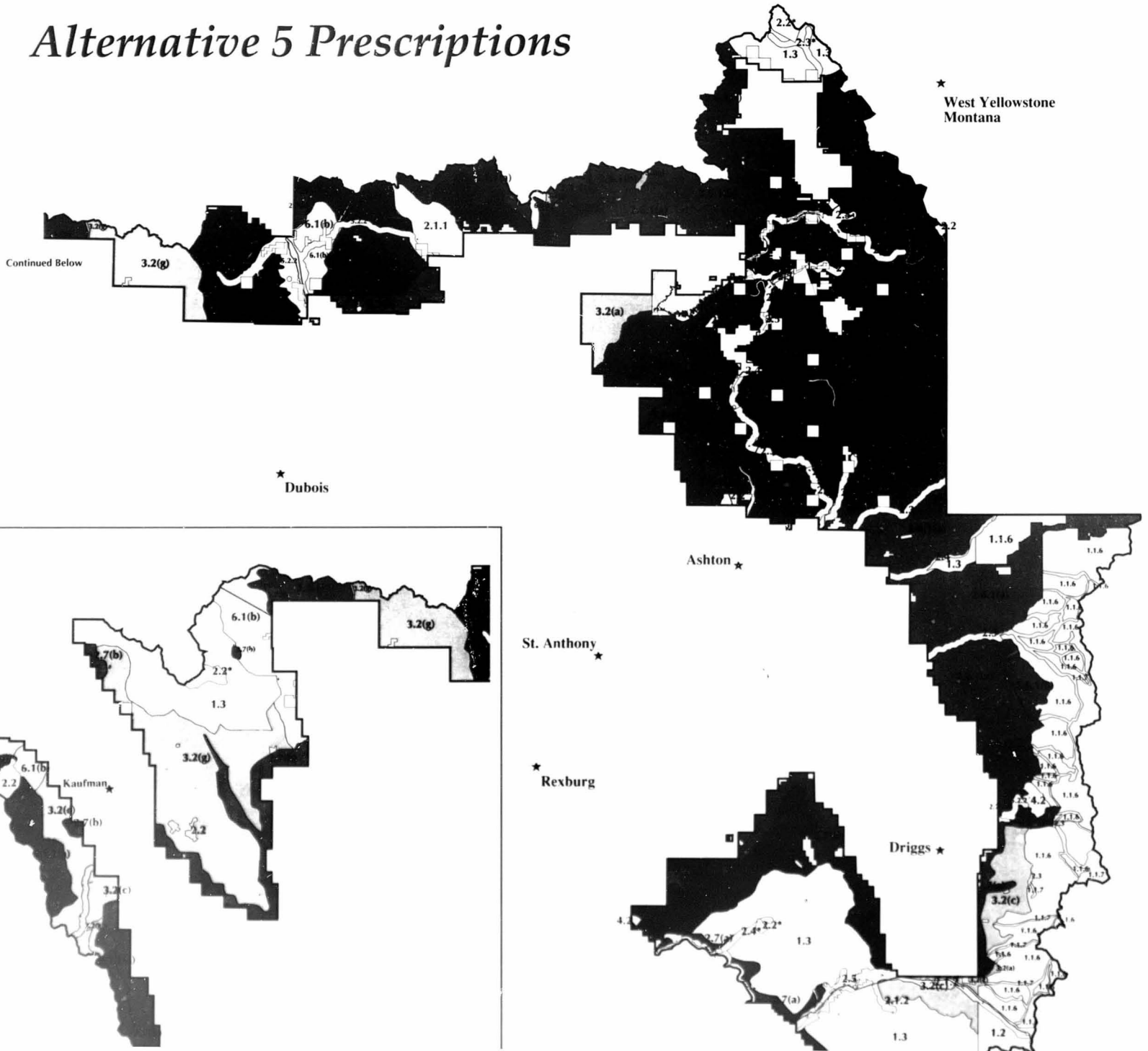
**IDAHO Intermountain Region
USDA Forest Service**



**Final
EIS**

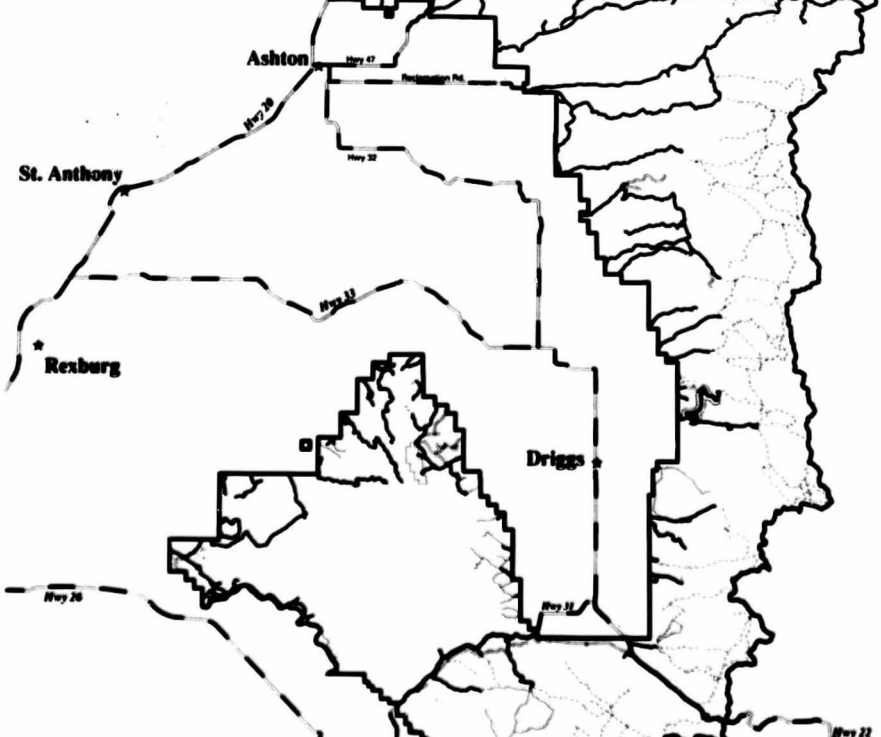
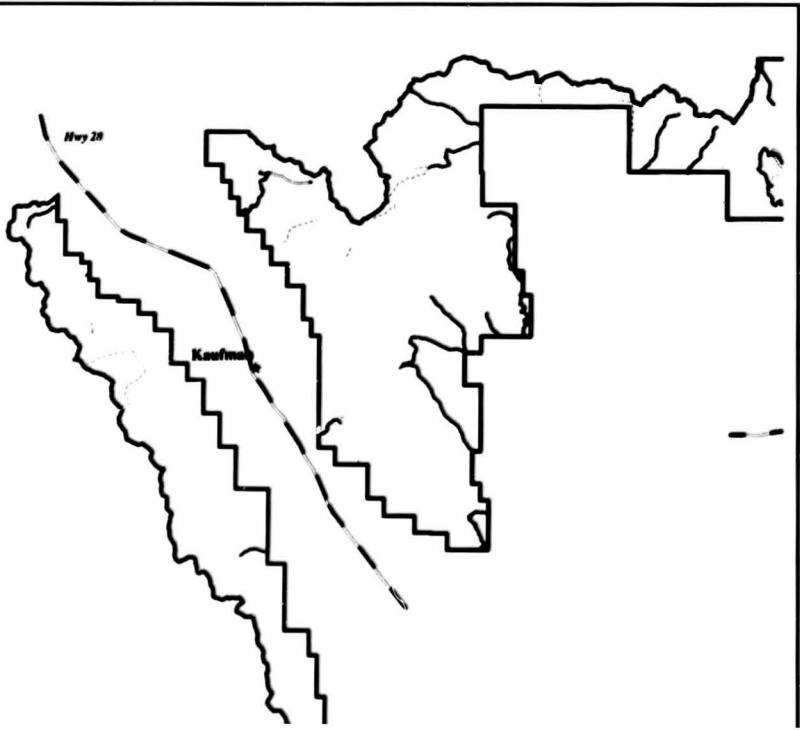
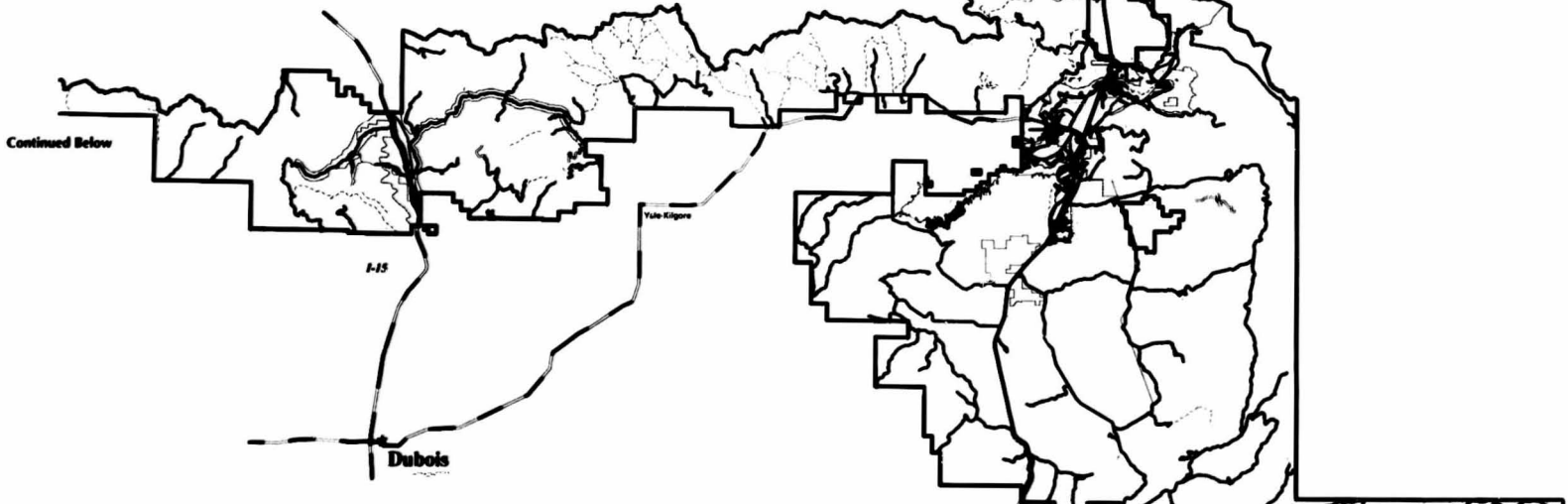
April 1997

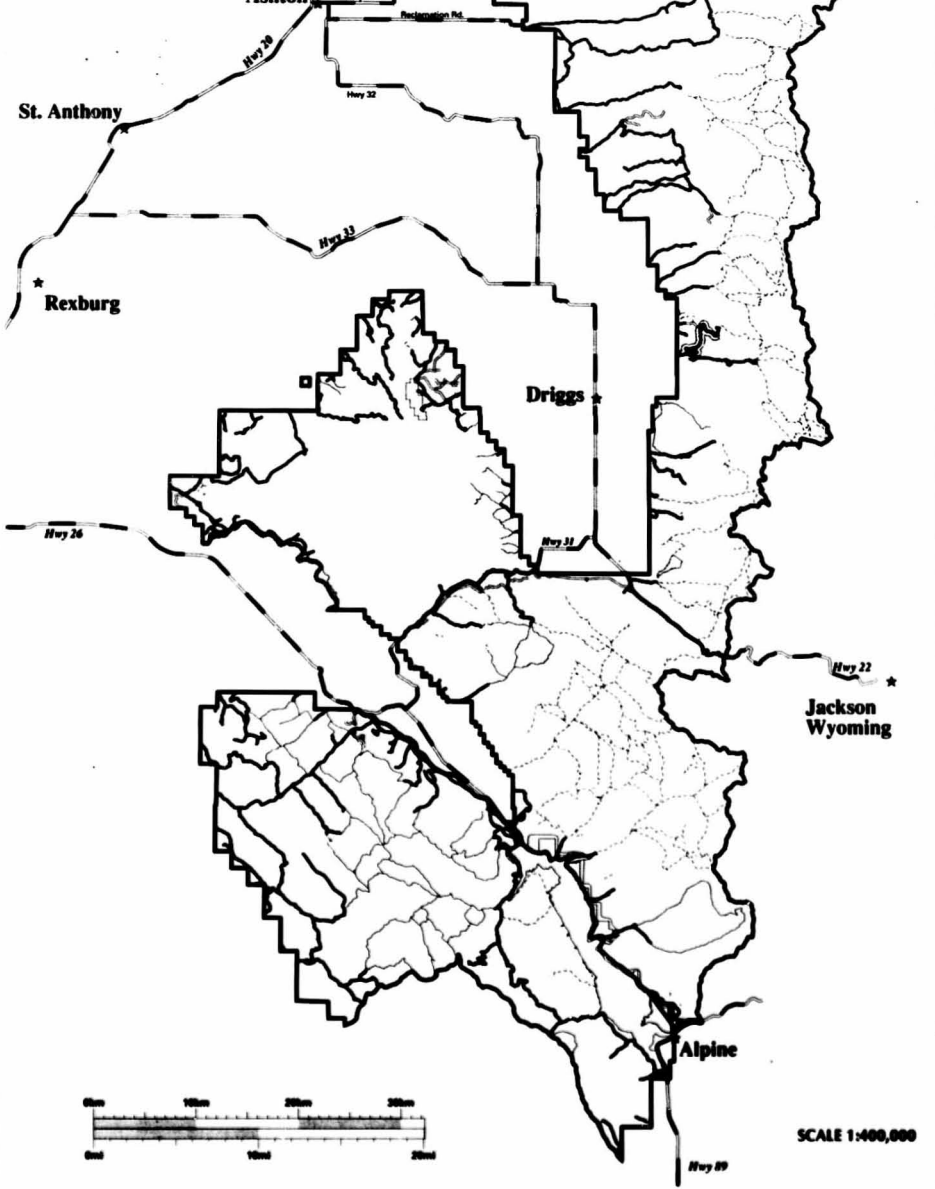
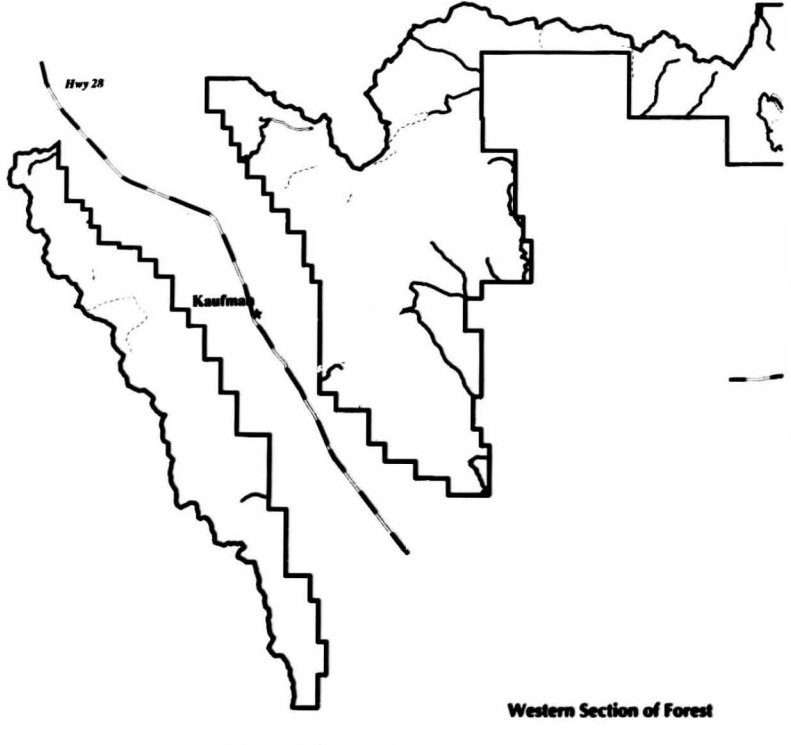
Alternative 5 Prescriptions



Summer Transportation Alternative 5

West Yellowstone
Montana





See prescription package for exact dates of closures and restrictions
 Individual alternative prescriptions display foot, horse, and other travel methods

LEGEND

- Roads Open to Motorized Access
- Roads on Which Motorized use is Restricted
- Trails Open to Motorized Access
- Trails on Which Motorized use is Restricted
- Areas Open to Cross-Country Off-Highway Vehicle Travel
- Areas Closed to All Motorized Cross-Country Travel

**Forest Plan Revision
 Targhee National Forest
 Idaho and Wyoming**



**Intermountain Region
 USDA Forest Service**



**Final
 EIS**

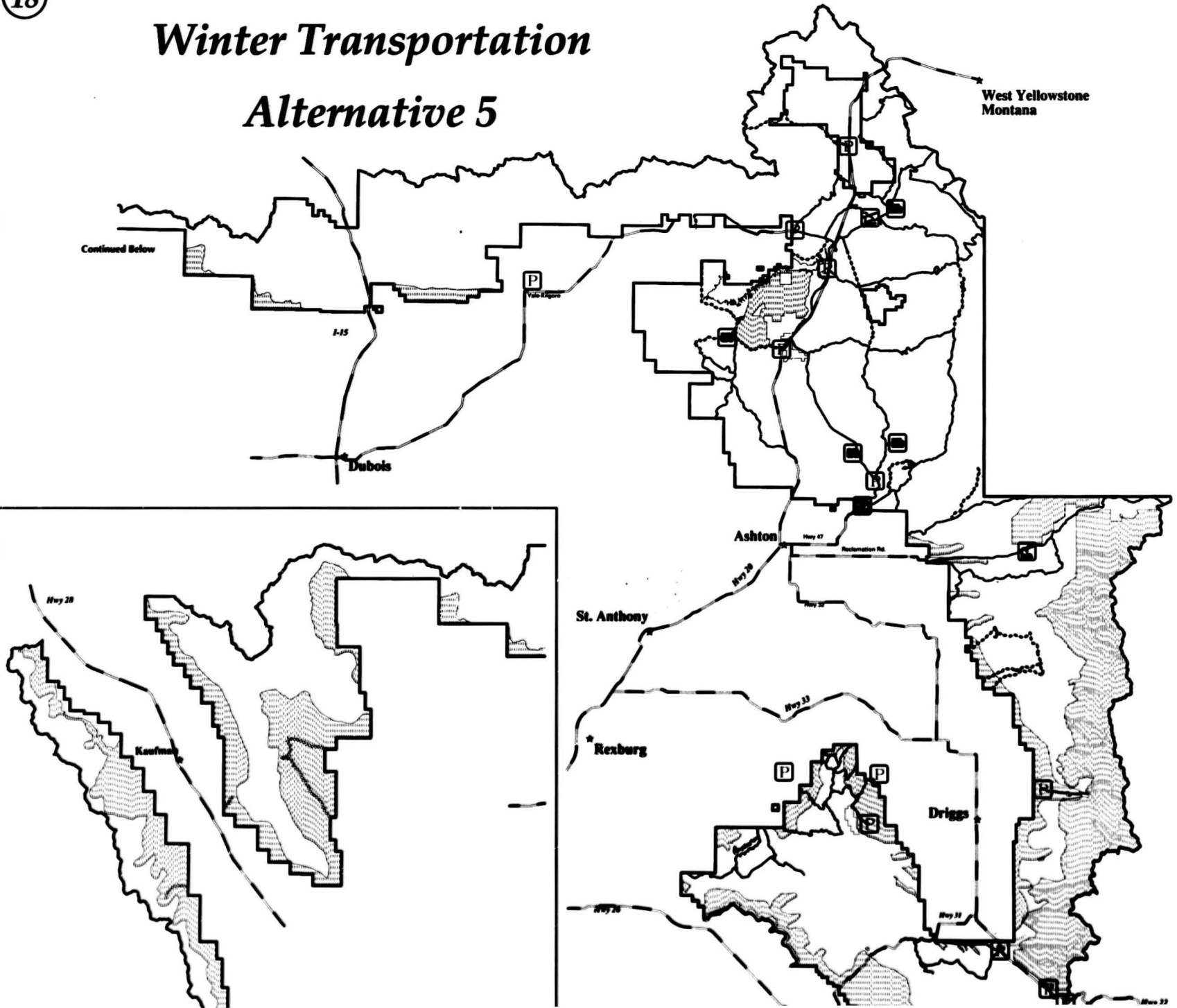
April 1997

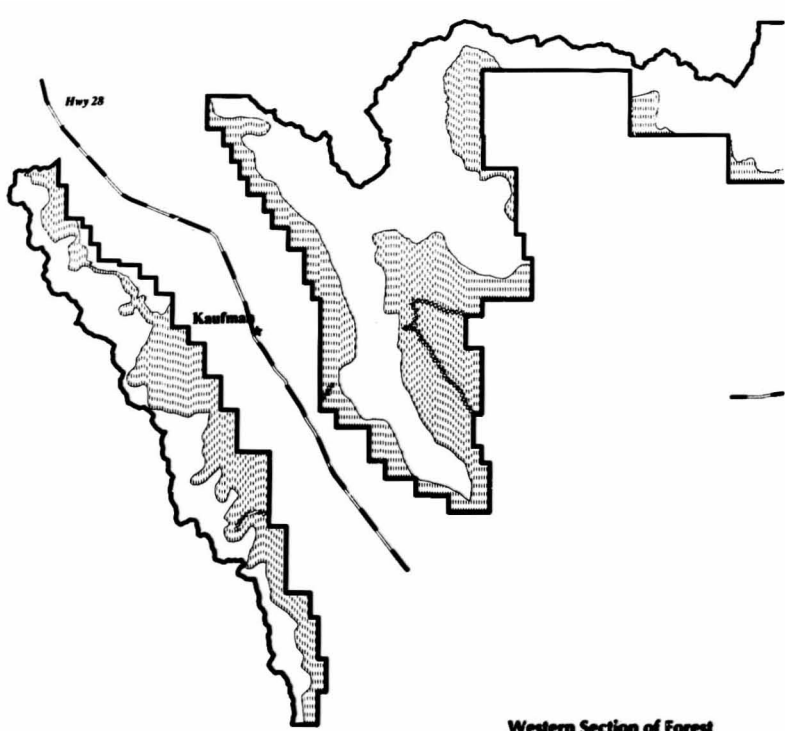
Winter Transportation

Alternative 5

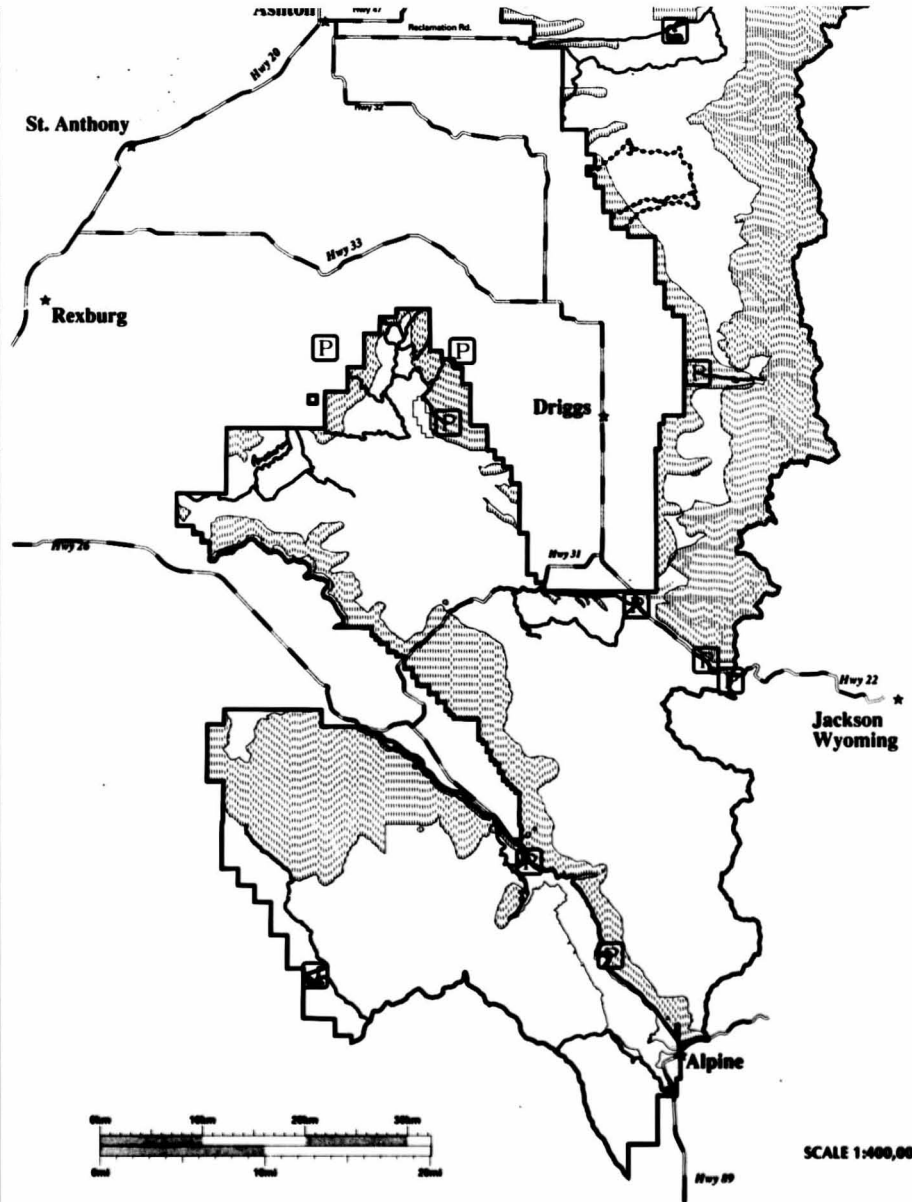
West Yellowstone
Montana

Continued Below





Western Section of Forest



See prescription package for exact dates of closures and restrictions
Individual alternative prescriptions display foot, horse, and other travel methods

LEGEND

- | | |
|-----------------------|--|
| Information Center | Areas Closed to Snow Machine Use (wildlife winter range, ski areas, wilderness) |
| Parking Areas | Areas Open to Snow Machine Use |
| Proposed Parking Area | Ski Trail (nonmotorized) |
| Rental Cabin | Planned Marked-Groomed GYAWVUM |
| Rest Rooms | Groomed Snow Machine Routes |
| Scenic Points | Marked Snow Machine Routes |
| Trail Head | Occasional Access-Sparse Snow |
| Warming Hut | Designated Winter Range Routes |

**Forest Plan Revision
Targhee National Forest
Idaho and Wyoming**



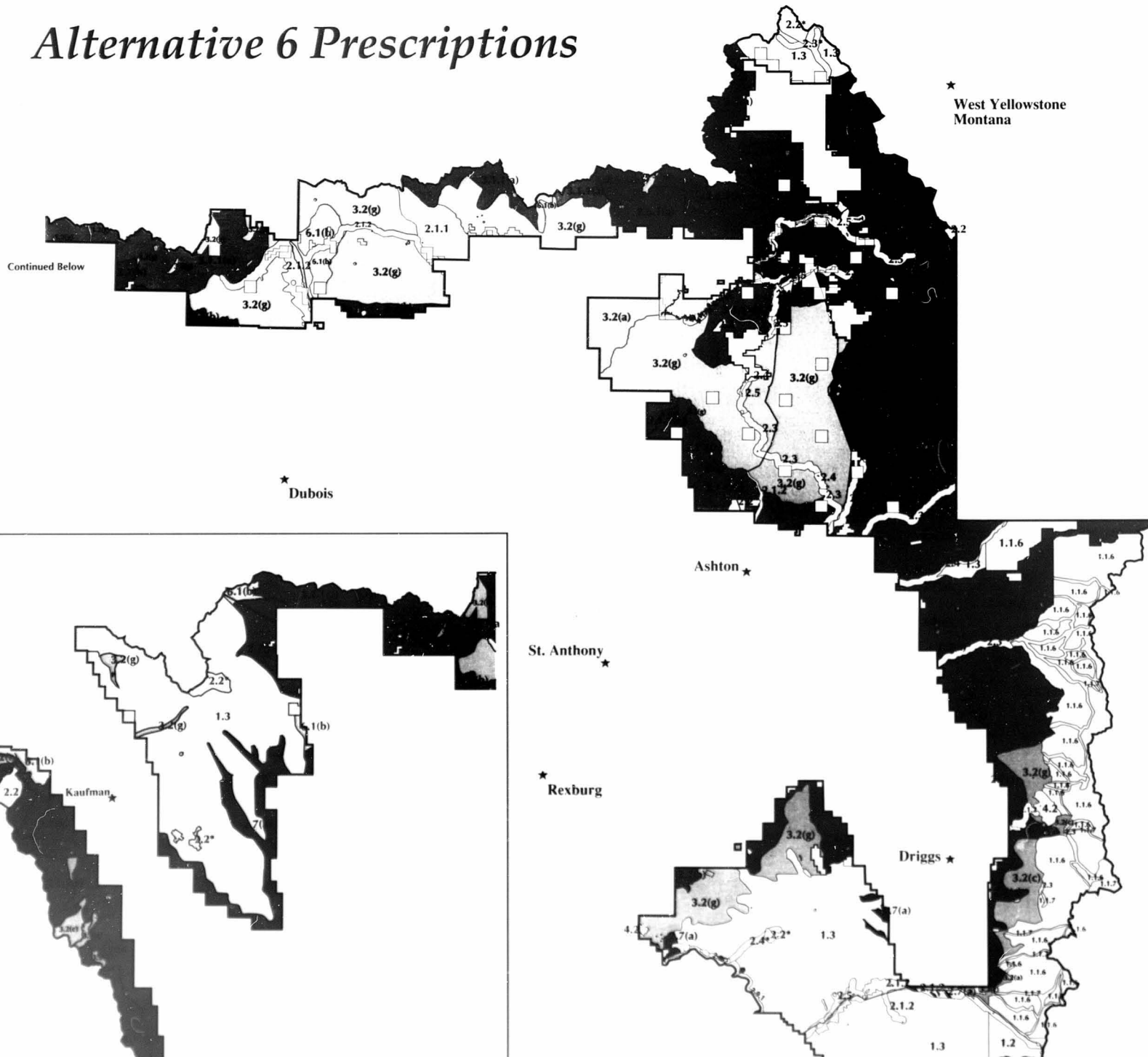
**Intermountain Region
USDA Forest Service**

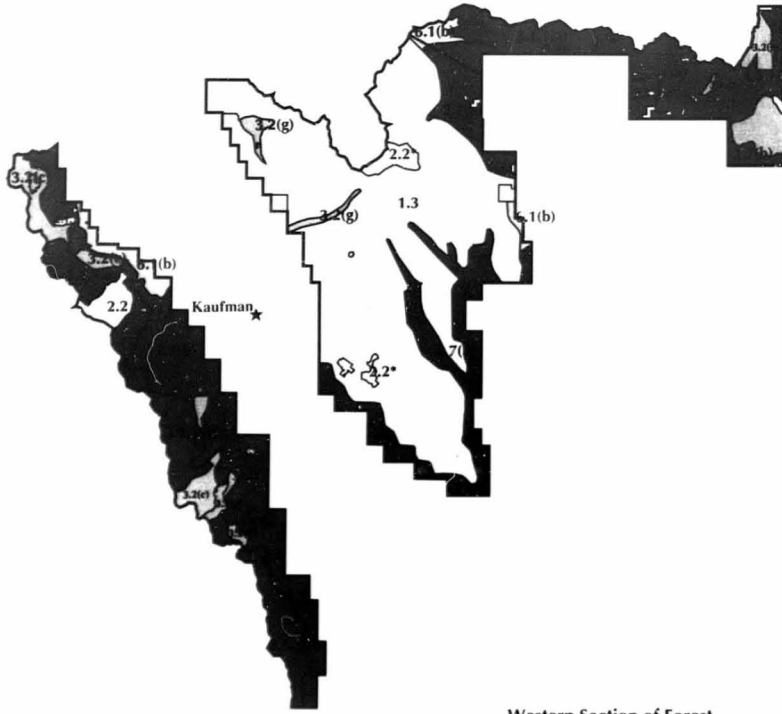


**Final
EIS**

April 1997

Alternative 6 Prescriptions



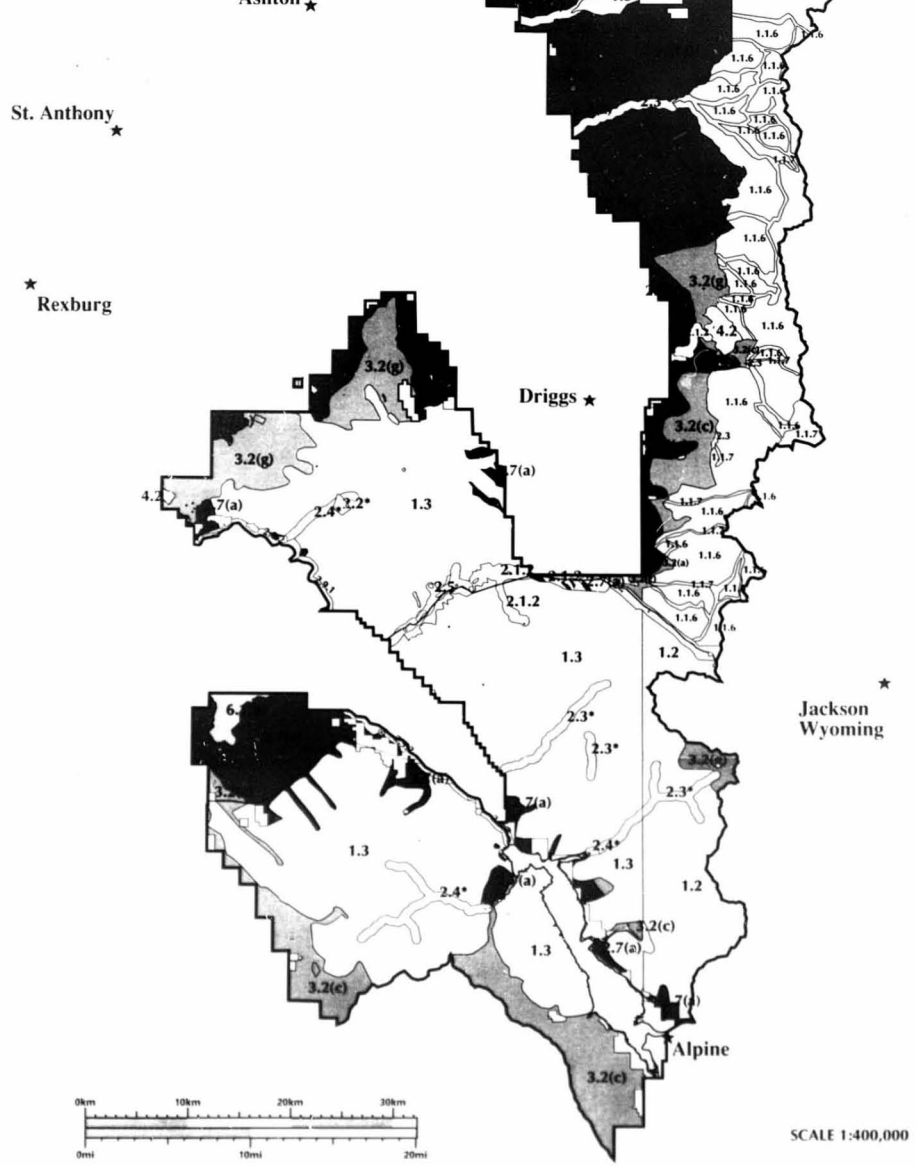


Western Section of Forest


LEGEND

- 1.1.6 Designated Wilderness - Opportunity Class I
- 1.1.7 Designated Wilderness - Opportunity Class II
- 1.2 Wilderness Study Area
- 1.1 Recommended/Proposed Wilderness
- 2.1.1 Special Management Areas
- 2.1.2 Visual Quality Maintenance
- 2.2 Research Natural Areas
- 2.3 Eligible Wild River
- 2.4 Eligible Scenic River (No ASQ)
- 2.5 Eligible Recreation River (No ASQ)
- 2.6.1(a-b) Grizzly Bear Habitat (No ASQ, No X-Country, No Sheep)
- 2.7(a-b) Elk and Deer Winter Range
- 2.8.1 Aquatic Influence Zone (not shown on this map-see map 22)
- 3.1.1(a-d) Non-Motorized
- 3.2(a-g) Semi-Primitive Motorized
- 4.1 Developed Recreation Sites
- 4.2 Special Use Permit Recreation Sites
- 4.1 Dispersed Camping Management
- 6.1(a-b) Range Management
- 7.1(a-b) Intermingled Public/Private Lands
- 8.1 Concentrated Development Areas
- Non-Forest Service Lands

* These areas are also Recommended Wilderness or Wilderness Study Area Riparian prescription 1.8.1 not shown on map



SCALE 1:400,000



Forest Plan Revision
Targhee National Forest
Idaho and Wyoming

IDAHO Intermountain Region
USDA Forest Service



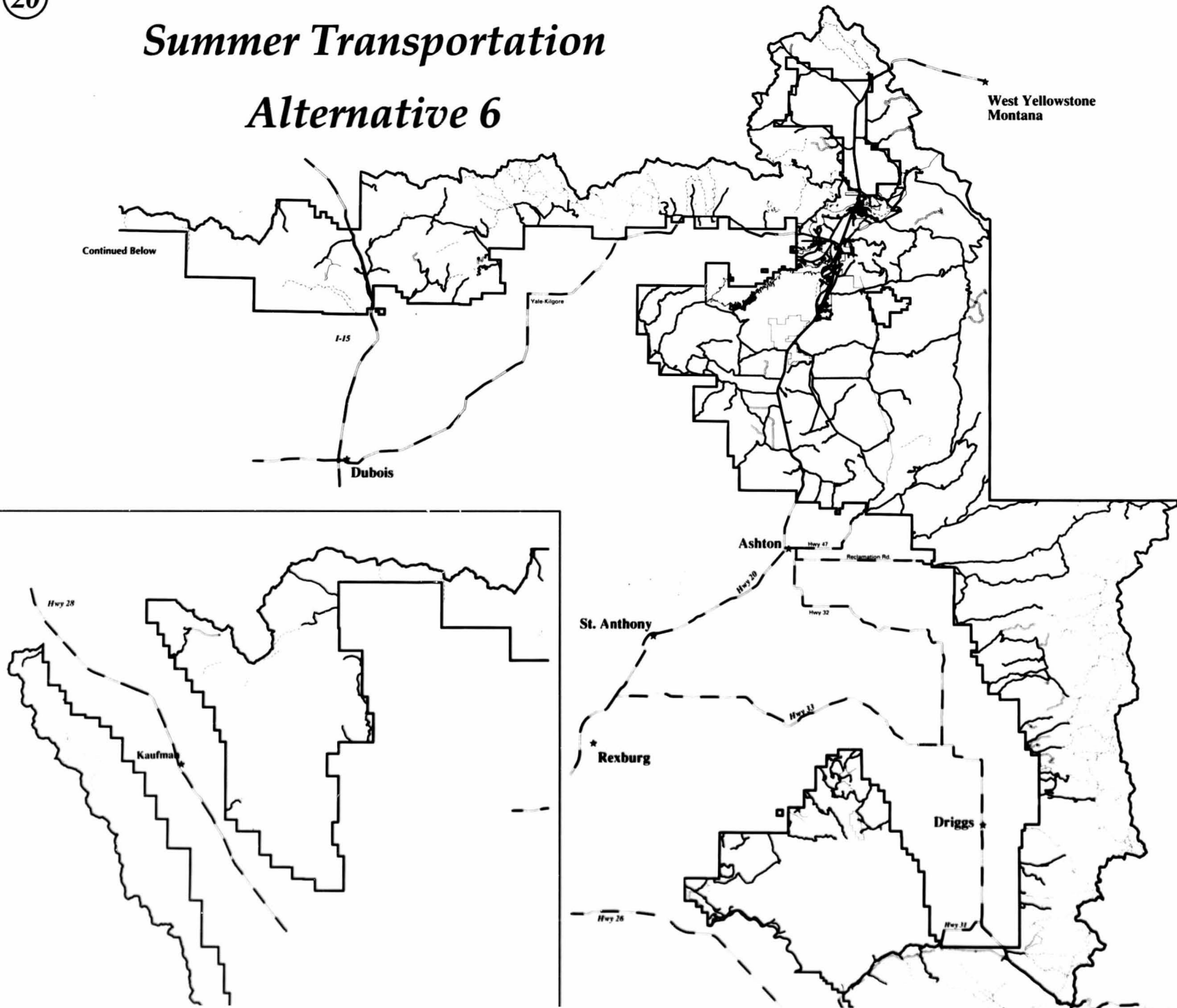
Final
EIS

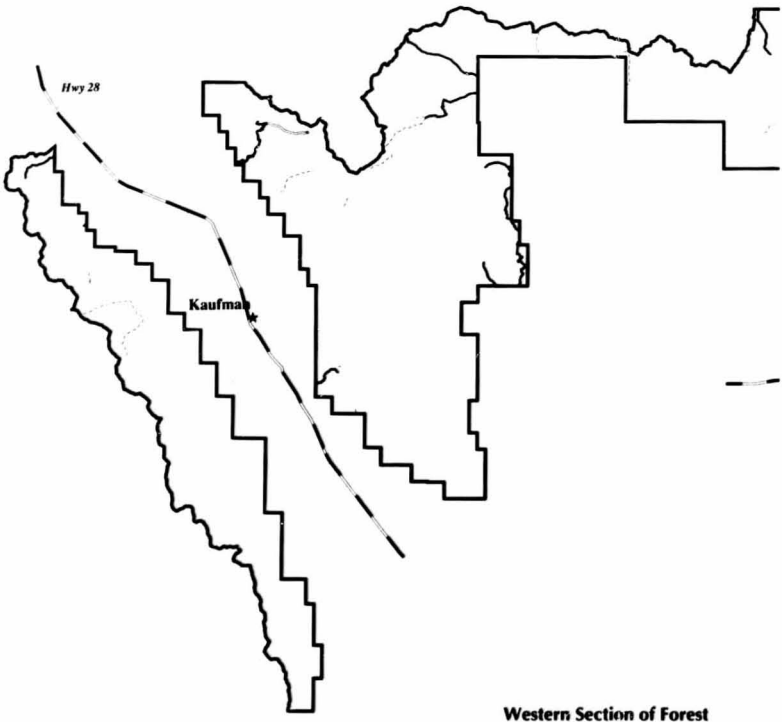
April 1997

Summer Transportation Alternative 6

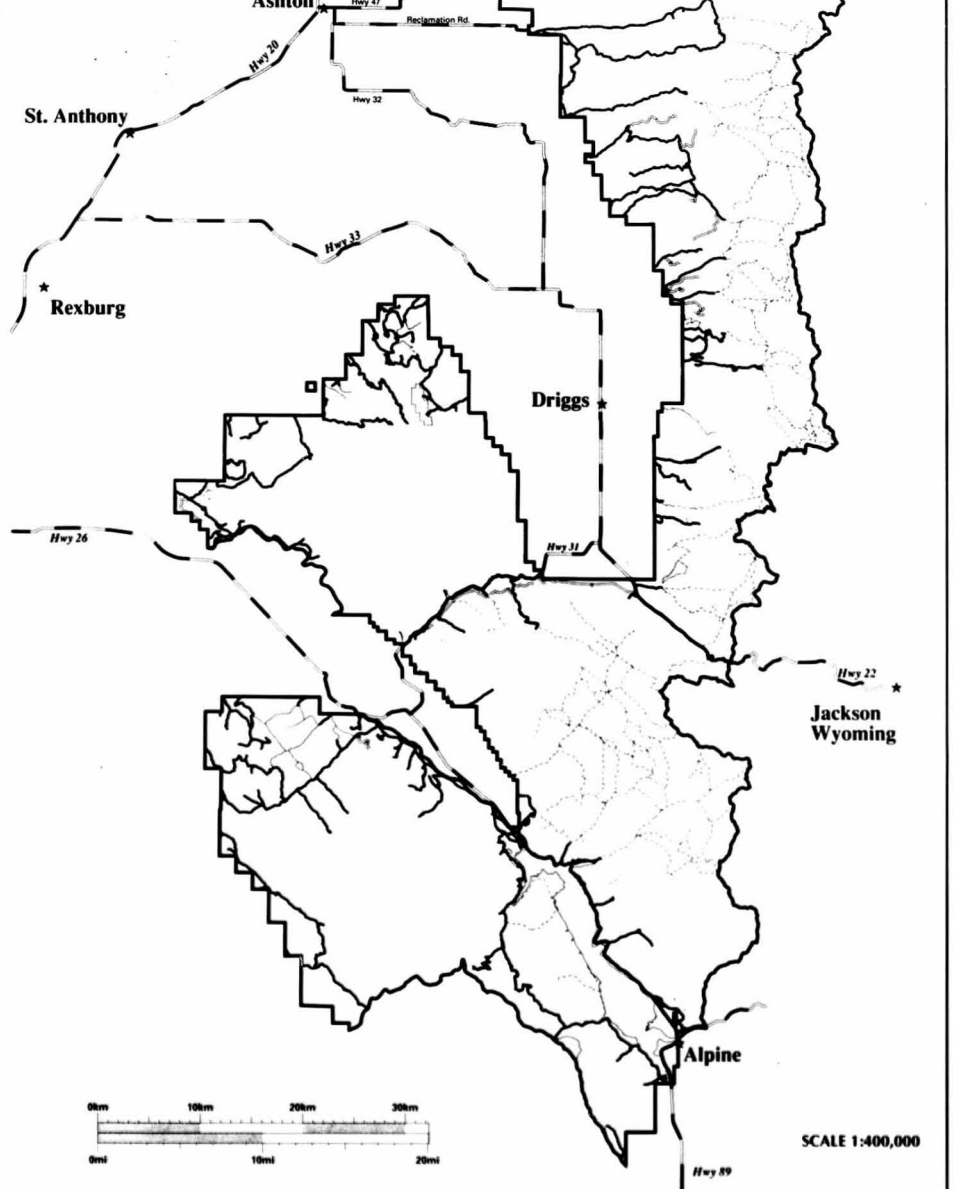
West Yellowstone
Montana

Continued Below





Western Section of Forest



SCALE 1:400,000

See prescription package for exact dates of closures and restrictions
 Individual alternative prescriptions display foot, horse, and other travel methods

LEGEND

- Roads Open to Motorized Access
- Roads on Which Motorized use is Restricted
- Trails Open to Motorized Access
- Trails on Which Motorized use is Restricted
- Areas Open to Cross-Country Off-Highway Vehicle Travel
- Areas Closed to All Motorized Cross-Country Travel

**Forest Plan Revision
 Targhee National Forest
 Idaho and Wyoming**



**Intermountain Region
 USDA Forest Service**

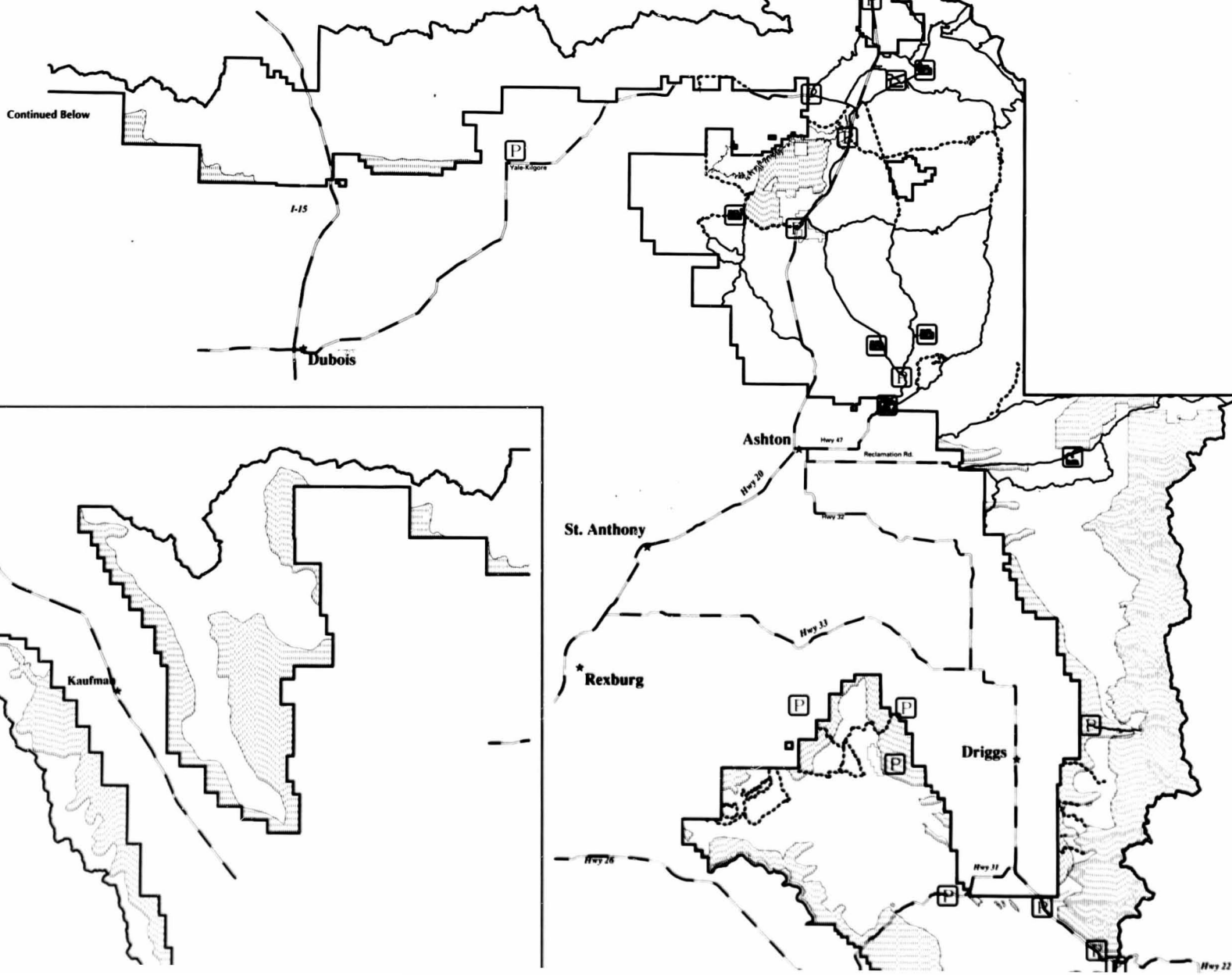


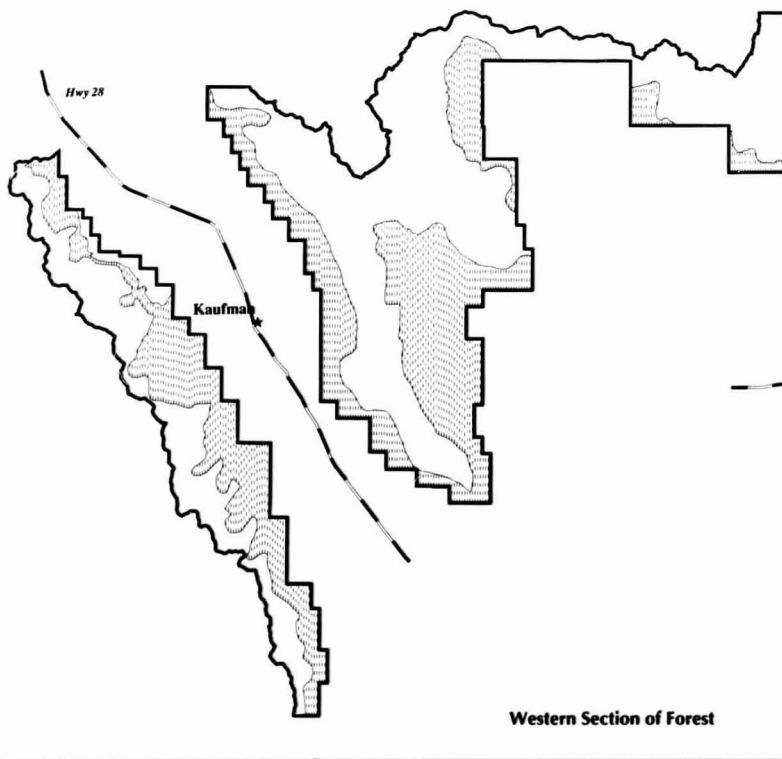
**Final
 EIS**

April 1997

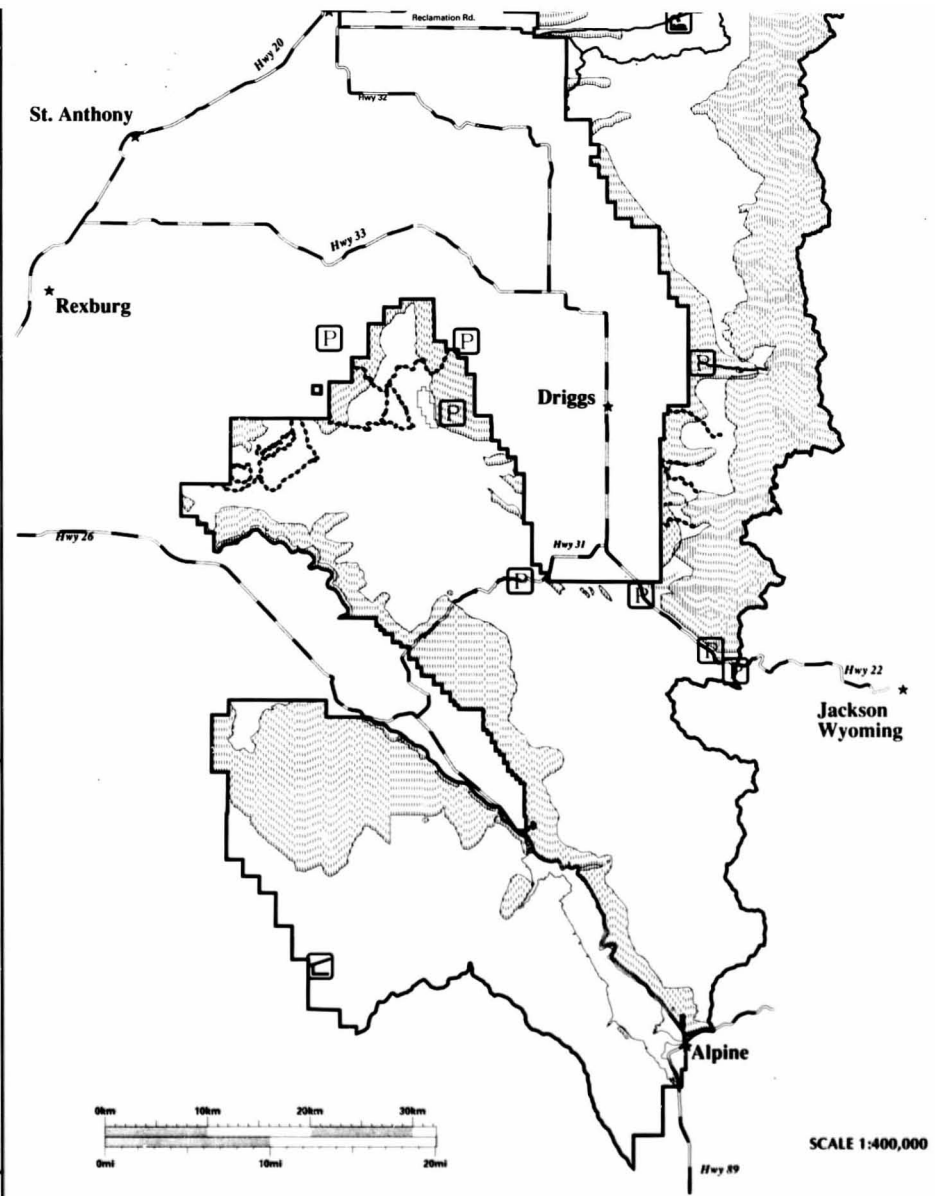
Winter Transportation

Alternative 6





Western Section of Forest



SCALE 1:400,000

See prescription package for exact dates of closures and restrictions
Individual alternative prescriptions display foot, horse, and other travel methods

LEGEND

- | | |
|-----------------------|---|
| Information Center | Areas Closed to Snow Machine Use (wildlife winter range, ski areas, wilderness) |
| Parking Areas | Areas Open to Snow Machine Use |
| Proposed Parking Area | Ski Trail (nonmotorized) |
| Rental Cabin | Planned Marked-Groomed GYAWVUM |
| Rest Rooms | Groomed Snow Machine Routes |
| Scenic Points | Marked Snow Machine Routes |
| Trail Head | Occasional Access-Sparse Snow |
| Warming Hut | Designated Winter Range Routes |

**Forest Plan Revision
Targhee National Forest
Idaho and Wyoming**



**Intermountain Region
USDA Forest Service**

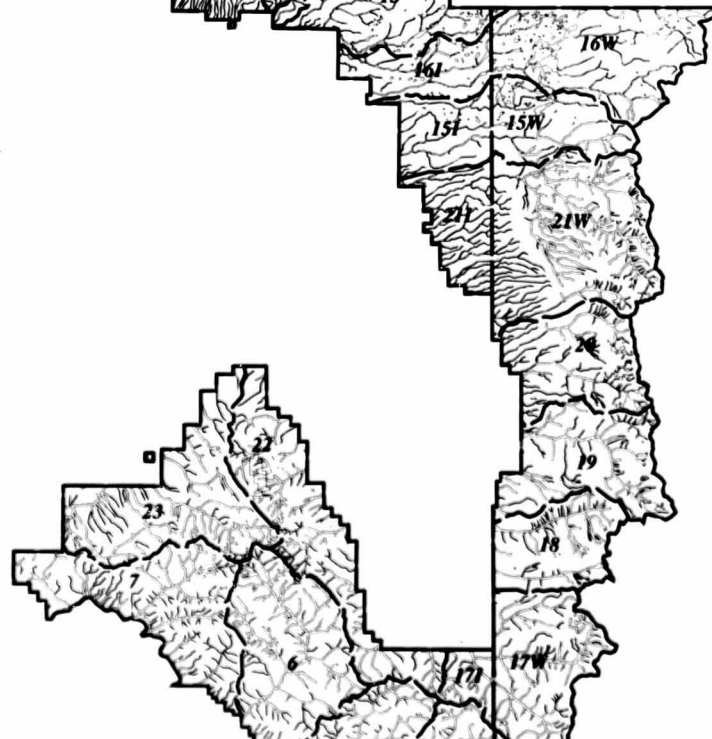
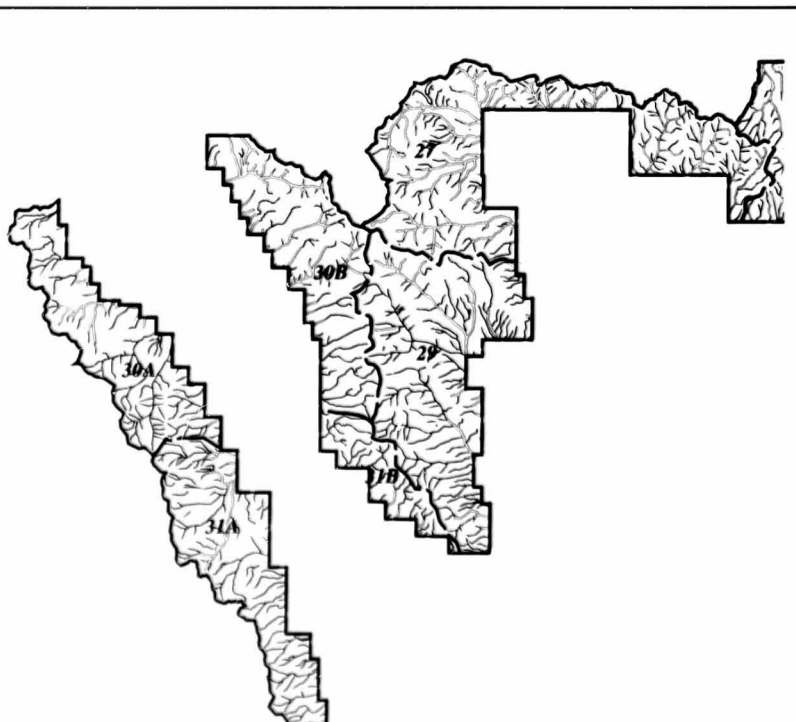
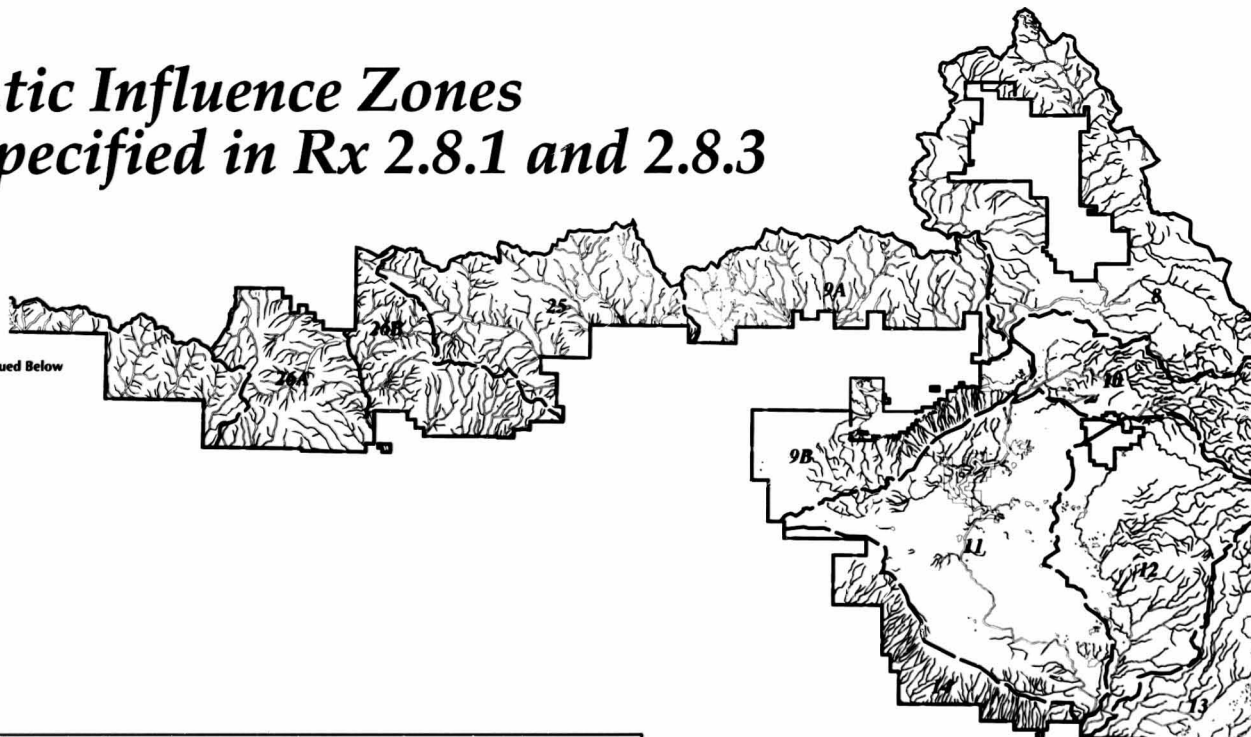


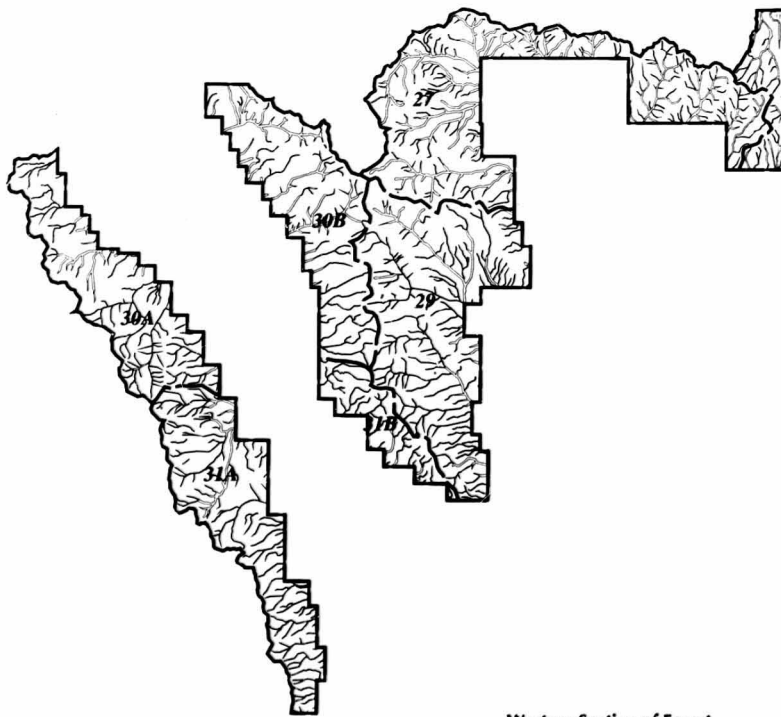
**Final
EIS**

April 1997

Aquatic Influence Zones As Specified in Rx 2.8.1 and 2.8.3


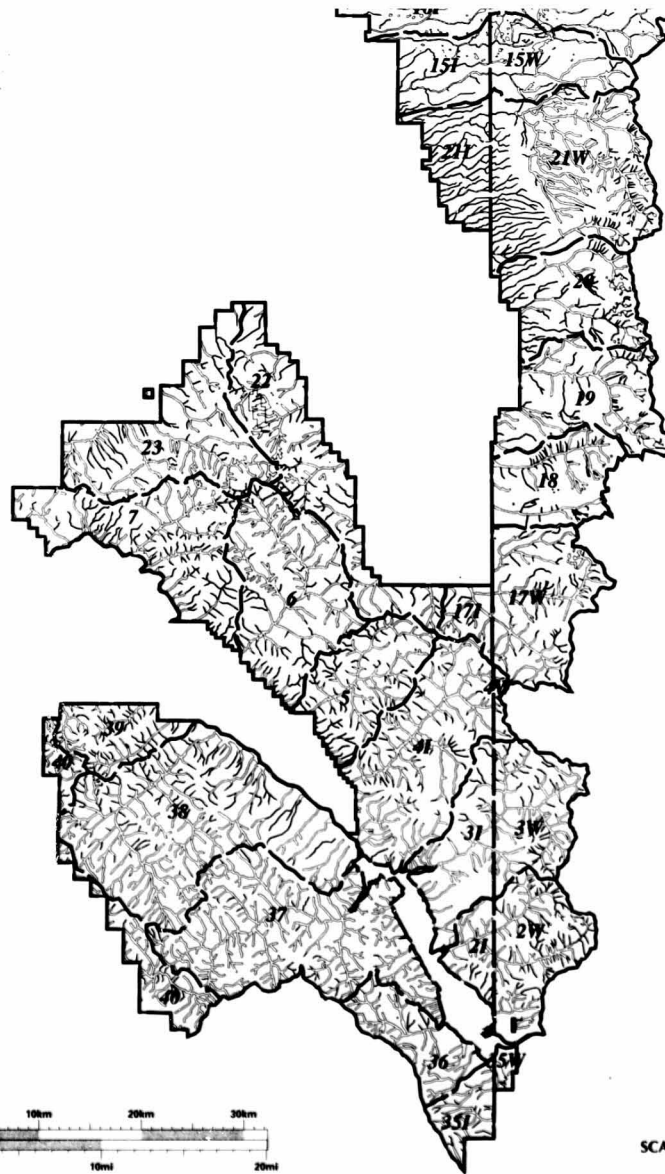
Continued Below







Western Section of Forest

The aquatic influence zone (AIZ) varies in width by alternative
 This map shows the maximum extent of the area as used in prescriptions 2.8.1-3.
 This represents the AIZ for alternatives 3-M, 4, 5, and 6.
 This is the area not shown on the alternative prescription maps.



SCALE 1:400,000

LEGEND

-  Aquatic Influence Zones
-  National Forest Watersheds

**Forest Plan Revision
 Targhee National Forest
 Idaho and Wyoming**



**Intermountain Region
 USDA Forest Service**

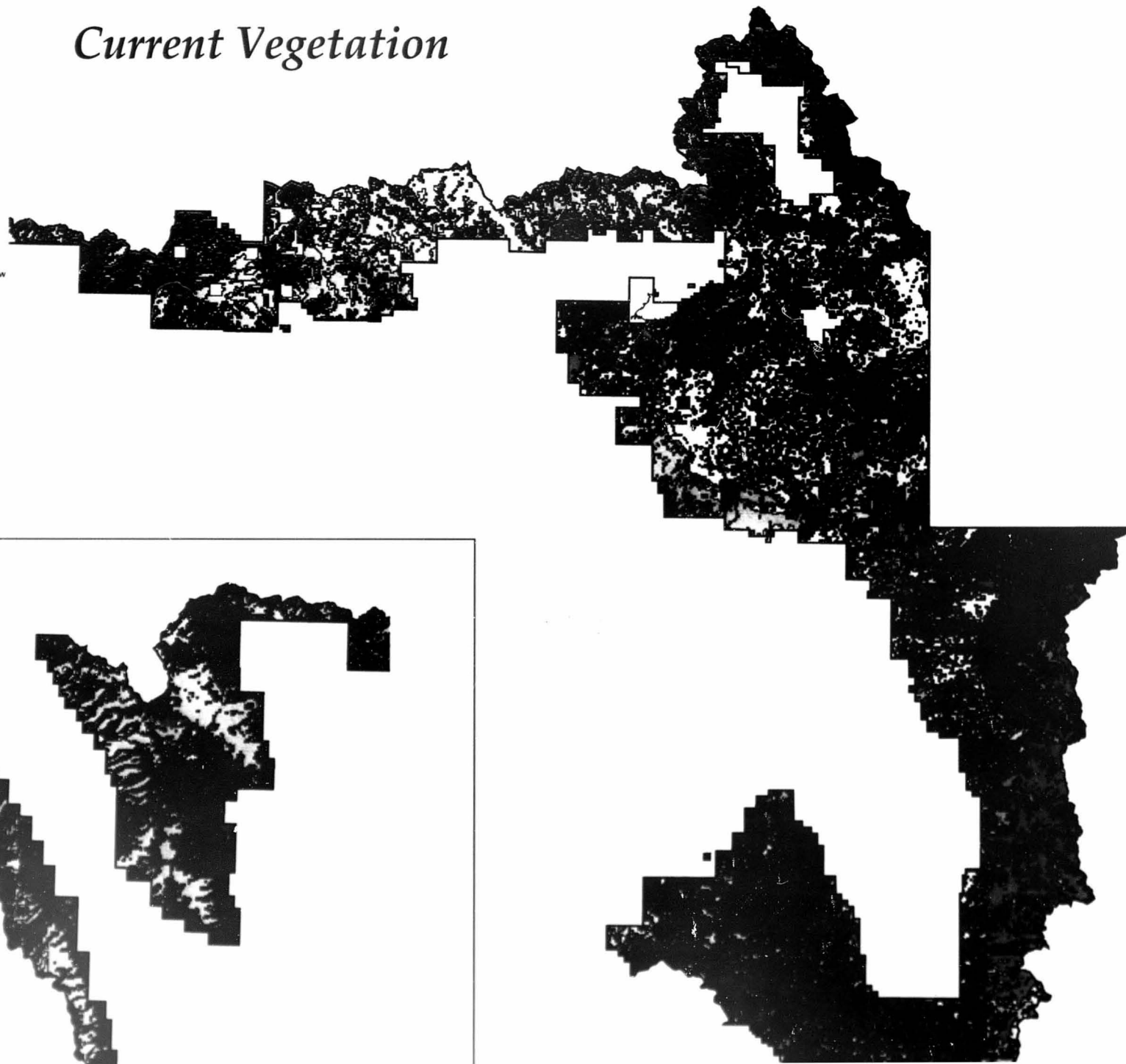



**Final
 EIS**

April 1997


Current Vegetation

Continued Below





Western Section of Forest



SCALE 1:400,000

LEGEND

- | | |
|----------------------------|--------------------------------|
| State or Private Lands | Late Seral Mixed Conifer |
| Herbaceous/Grasslands | Early Seral Mixed Conifer |
| Sagebrush | Late Seral Douglas-fir |
| Mountain Brush | Early Seral Douglas-fir |
| Late Seral Aspen | Subalpine Fir/Englemann Spruce |
| Early Seral Aspen | Whitebark Pine or Limber Pine |
| Late Seral Lodgepole Pine | Riparian/Aquatic |
| Early Seral Lodgepole Pine | Rock or Talus Slopes |

--- Vegetation has been generalized

*Forest Plan Revision
Targhee National Forest
Idaho and Wyoming*

IDAHO

**Intermountain Region
USDA Forest Service**

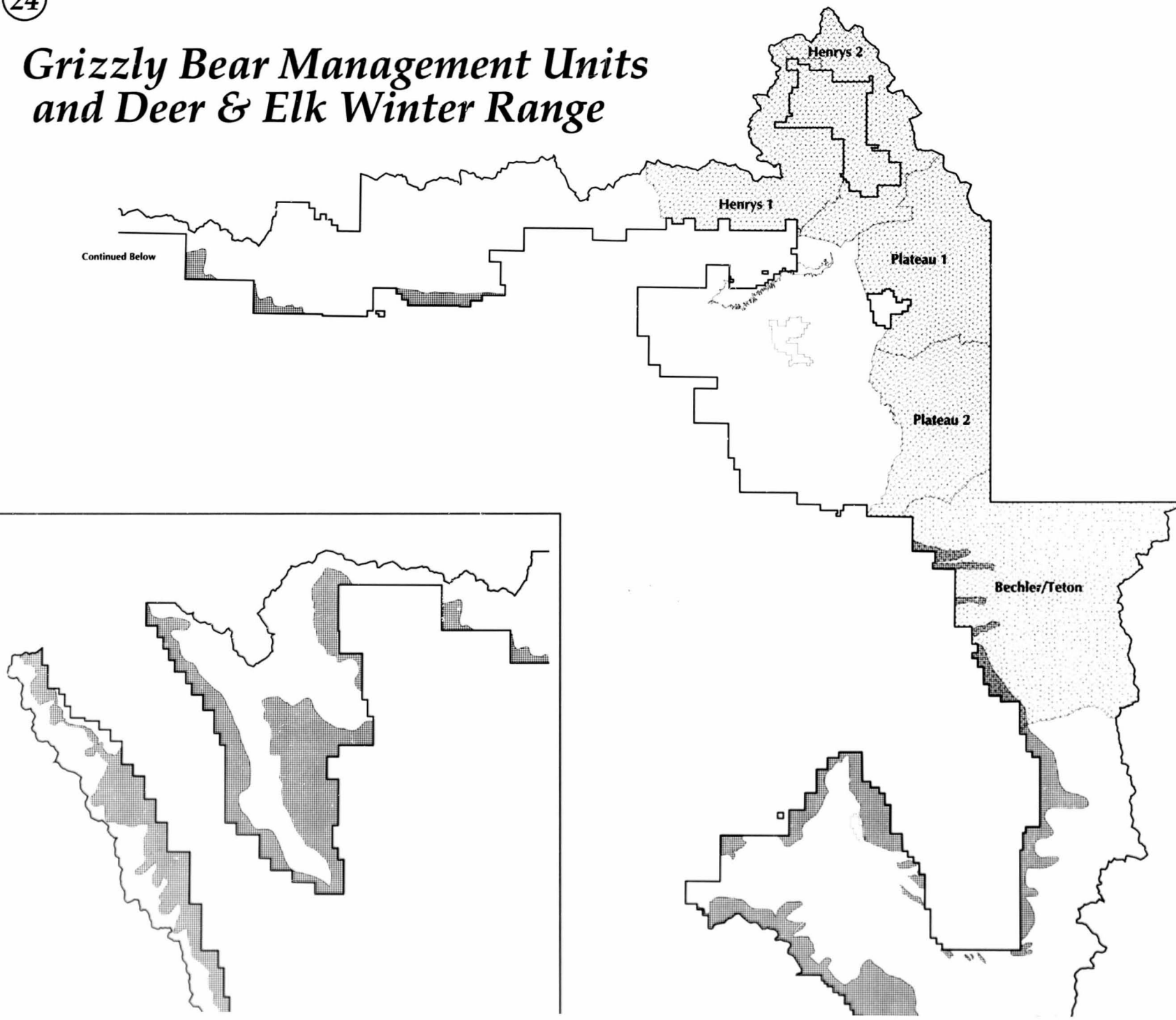


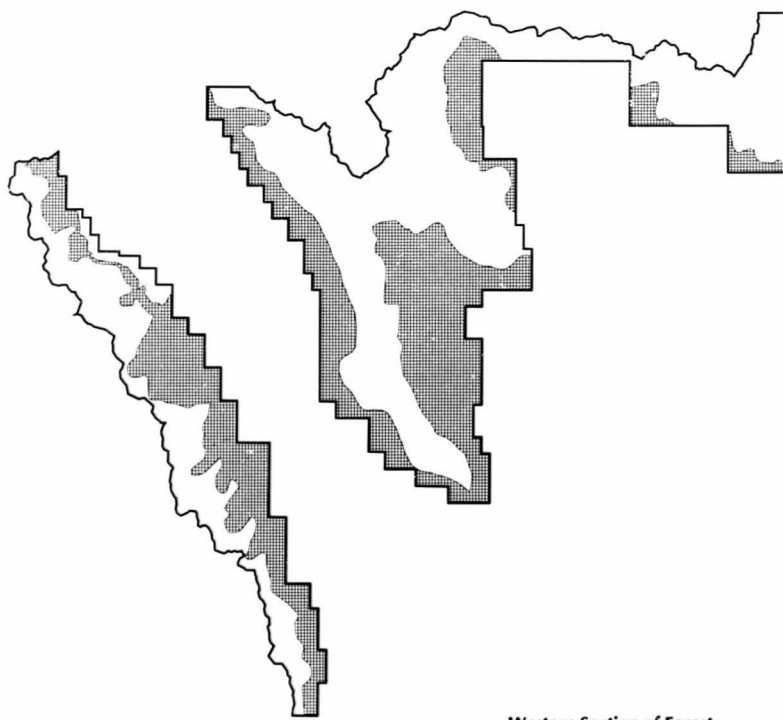
**Final
EIS**

April 1997

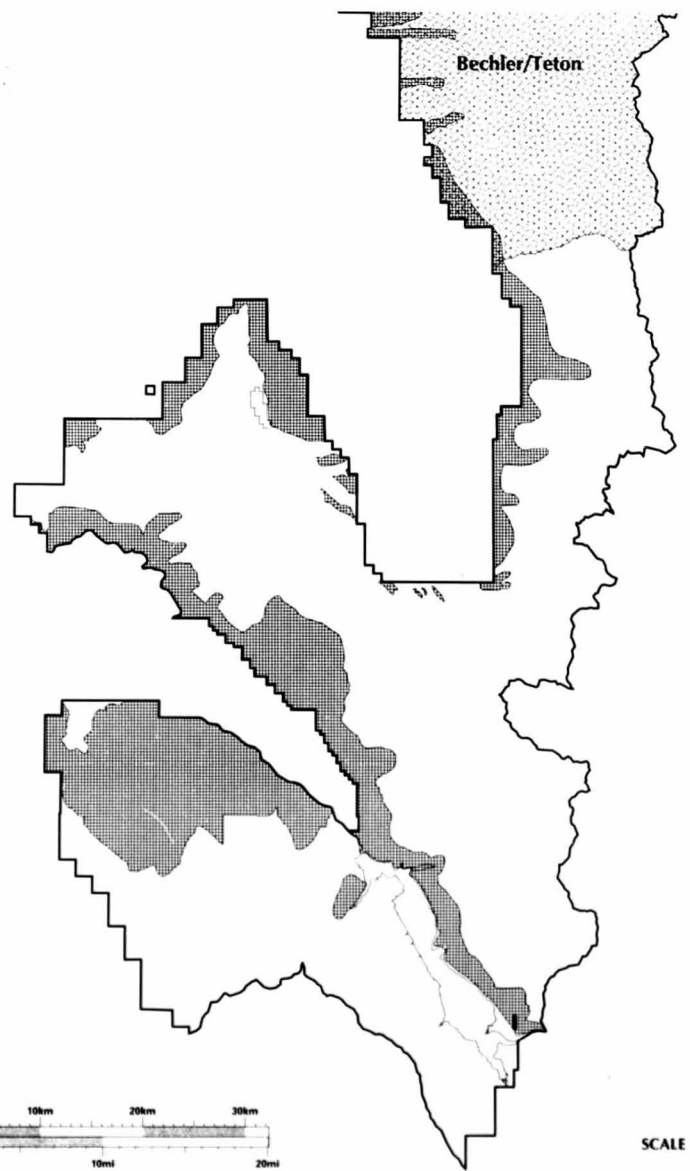
Grizzly Bear Management Units and Deer & Elk Winter Range

Continued Below







Western Section of Forest



SCALE 1:400,000

LEGEND

-  Grizzly Bear Management Unit
-  Deer and Elk Winter Range

***Forest Plan Revision
Targhee National Forest
Idaho and Wyoming***



**Intermountain Region
USDA Forest Service**

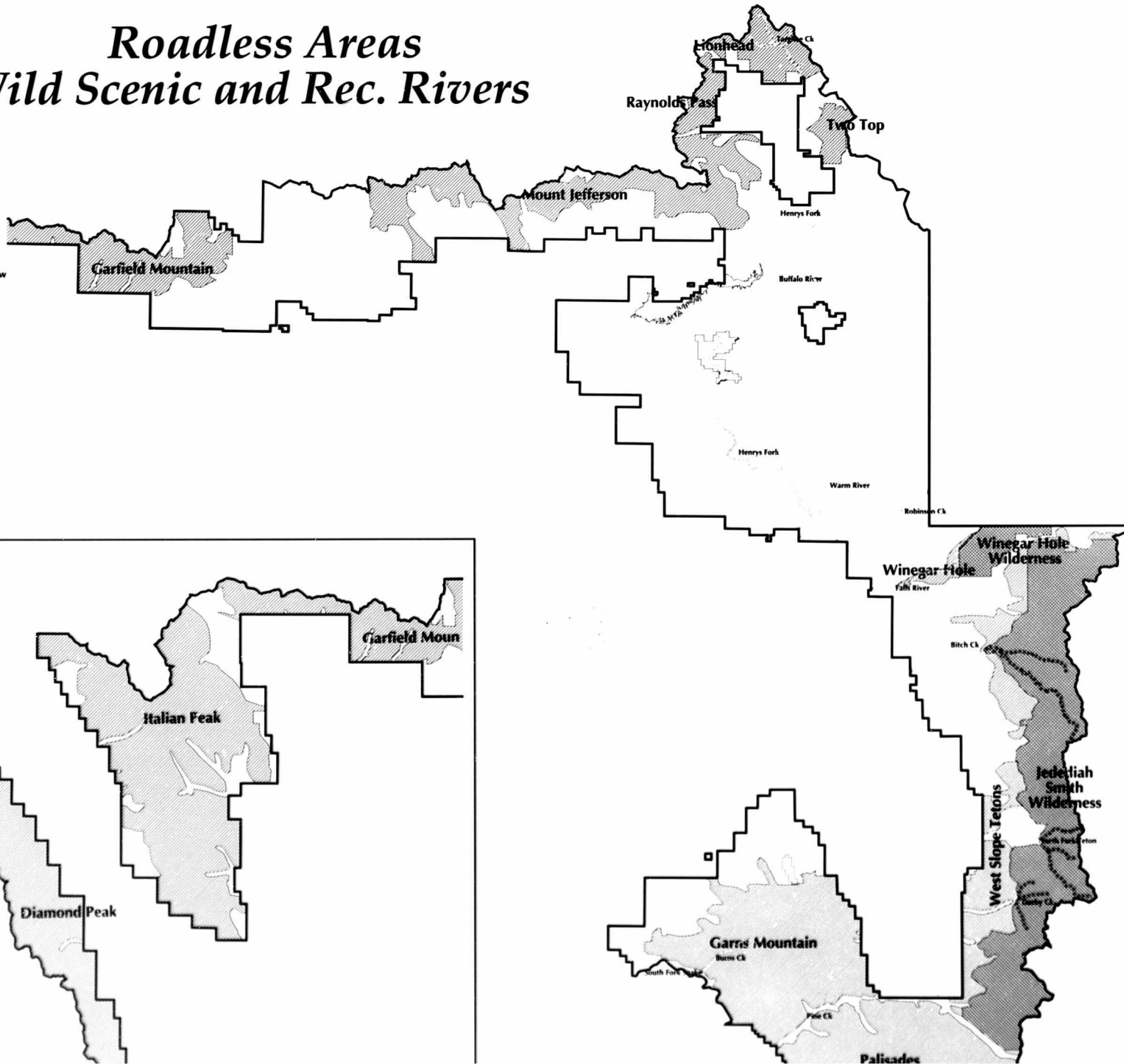


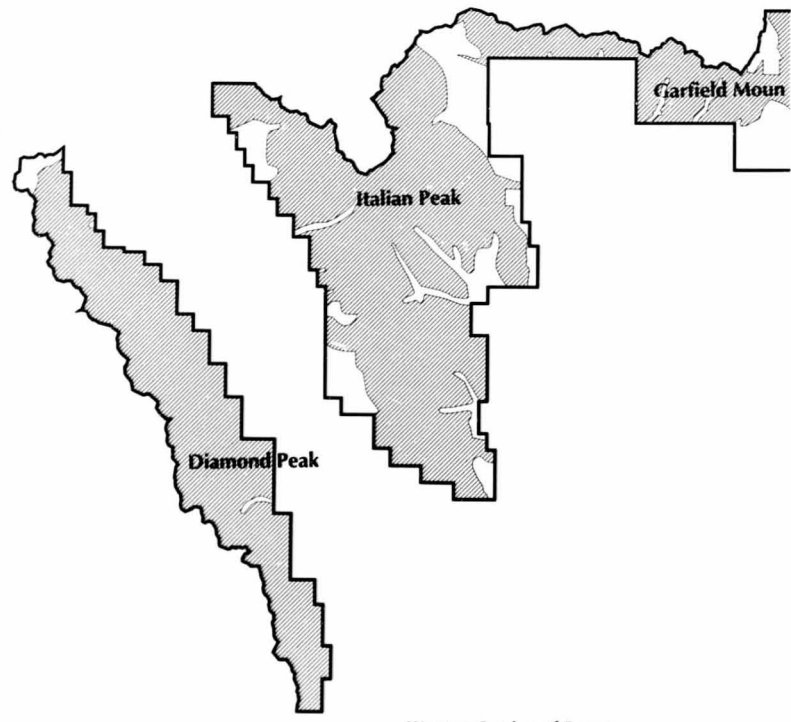
**Final
EIS**

April 1997


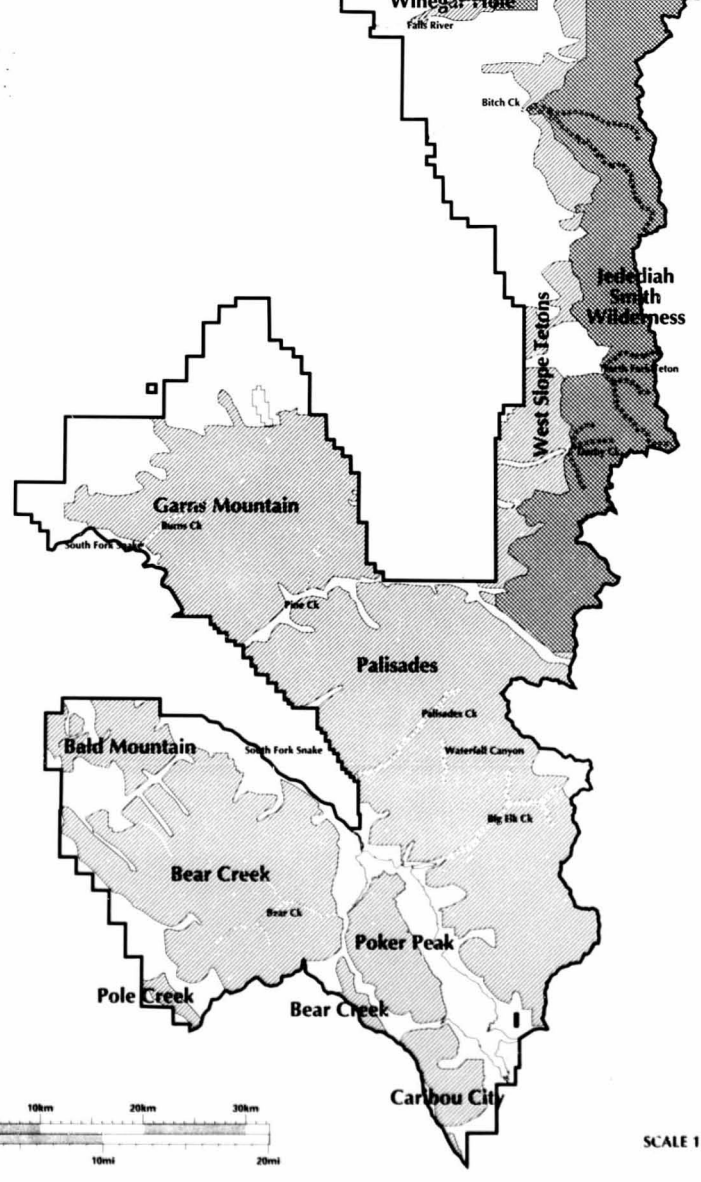
Roadless Areas Wild Scenic and Rec. Rivers

Continued Below










Western Section of Forest



SCALE 1:400,000

LEGEND

-  Roadless Area
-  Wilderness Area
-  Recreational Rivers
-  Scenic Rivers
-  Wild Rivers

**Forest Plan Revision
Targhee National Forest
Idaho and Wyoming**



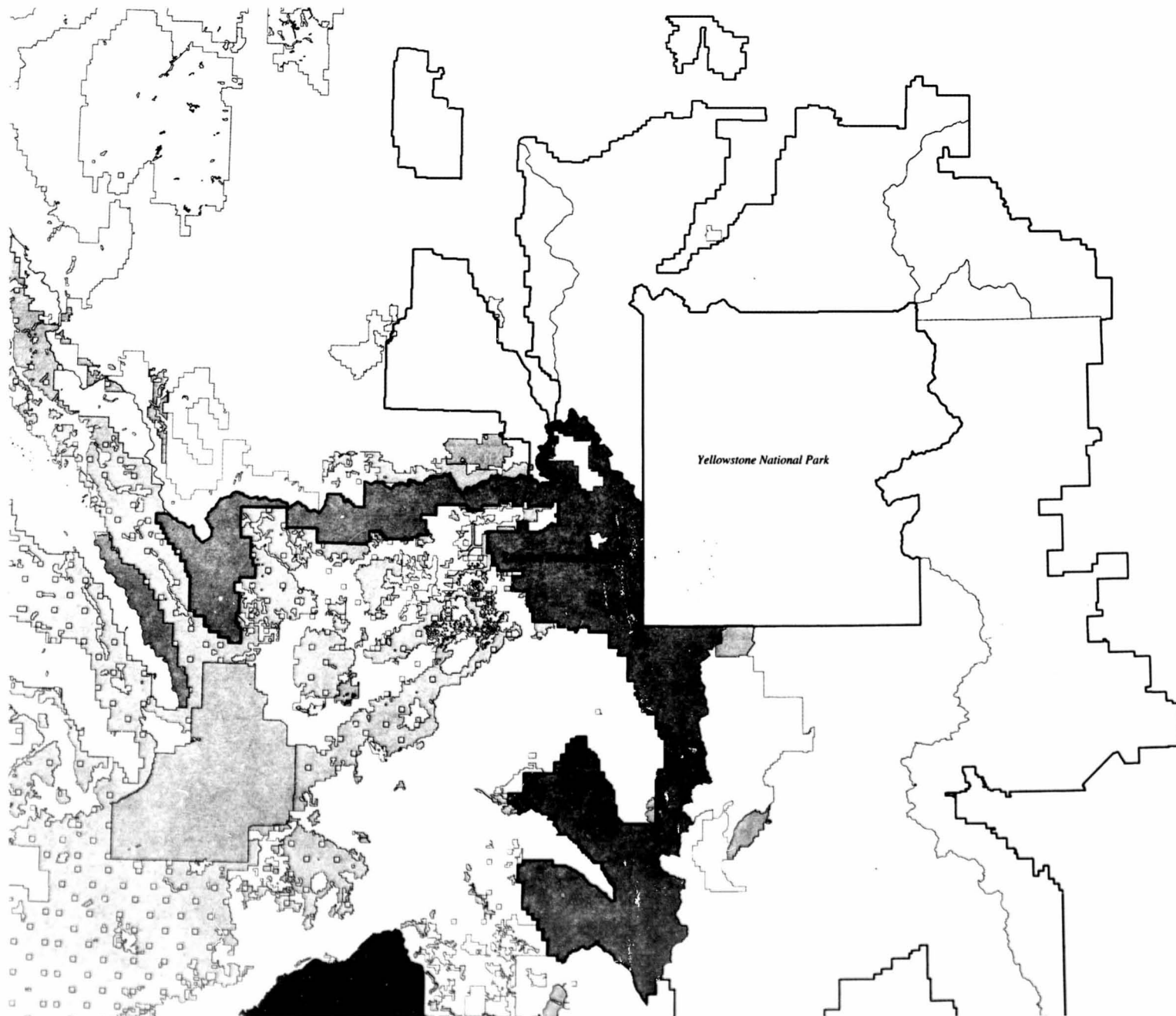
**Intermountain Region
USDA Forest Service**


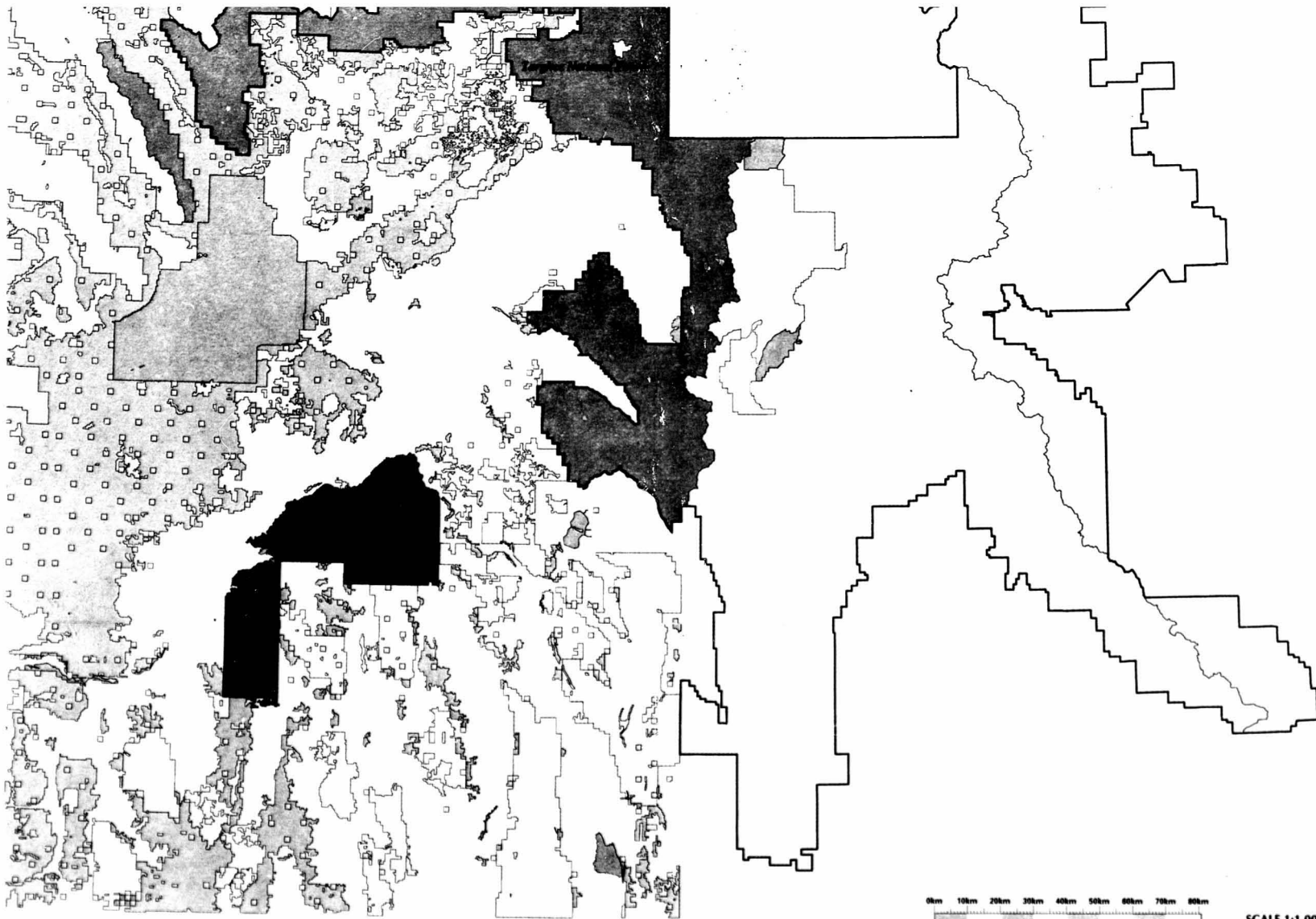


**Final
EIS**

April 1997










Targhee National Forest and Adjacent Lands

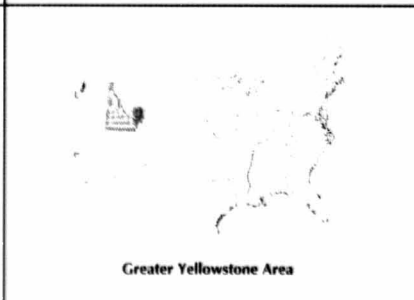




SCALE 1:1,000,000

LEGEND

-  Targhee National Forest
-  National Forest Lands
-  National Park Lands
-  Bureau of Land Management Lands
-  Tribal Lands
-  Other Federally Administered Lands
-  State Lands
-  Private Land
-  Greater Yellowstone Area Boundary



Forest Plan Revision
Targhee National Forest
Idaho and Wyoming

Intermountain Region
USDA Forest Service

IDAHO

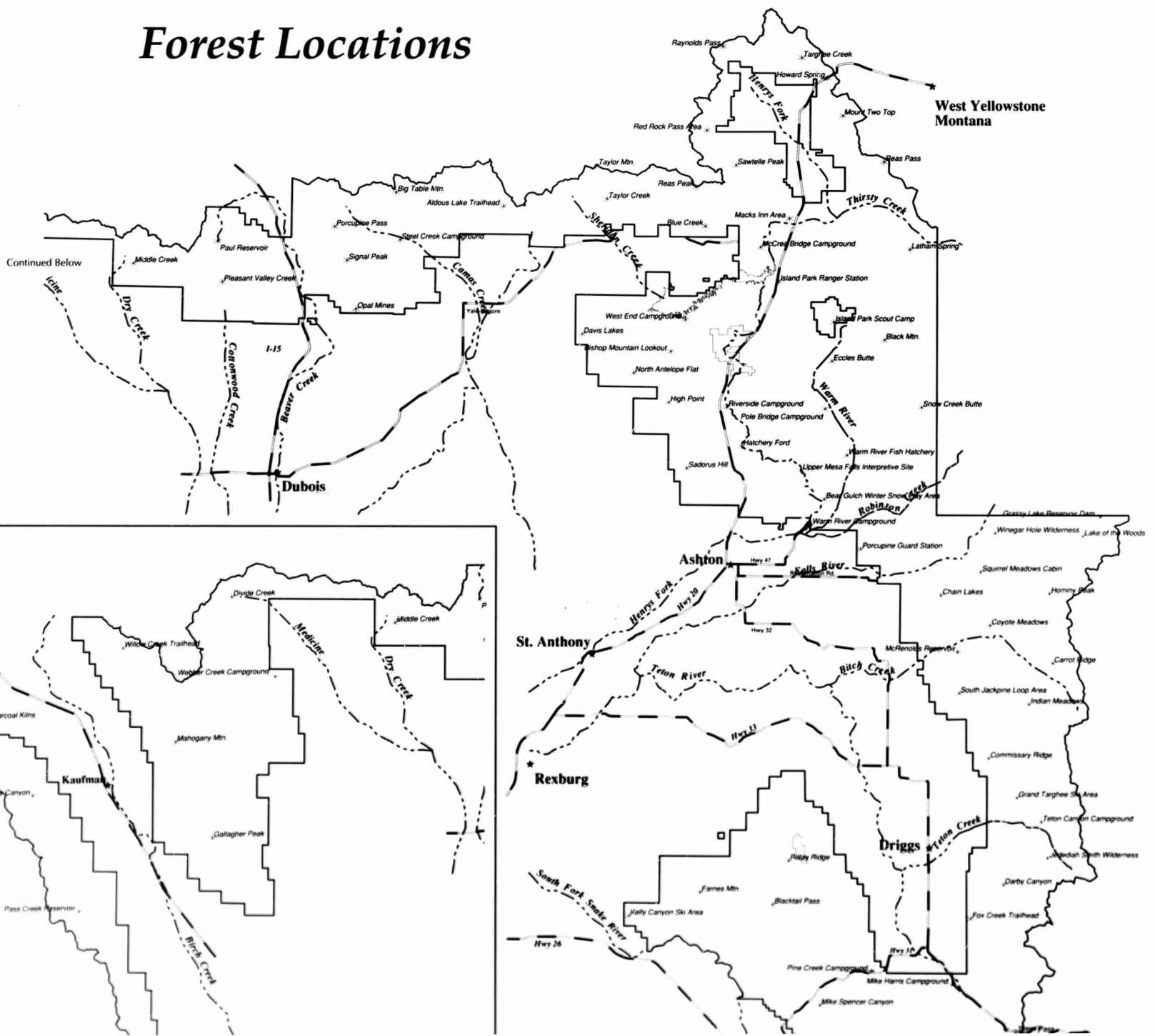


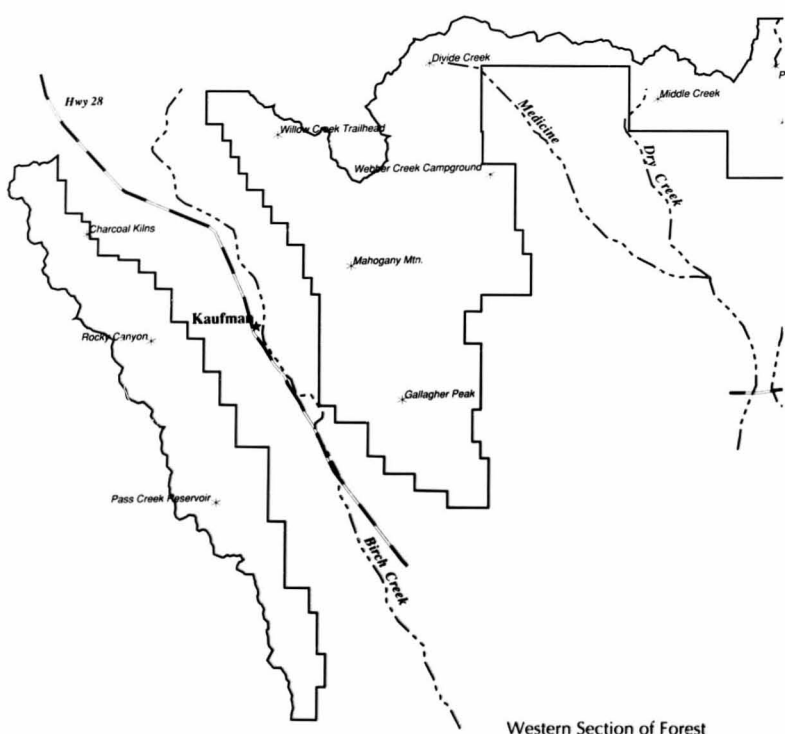
Final
EIS

April 1997


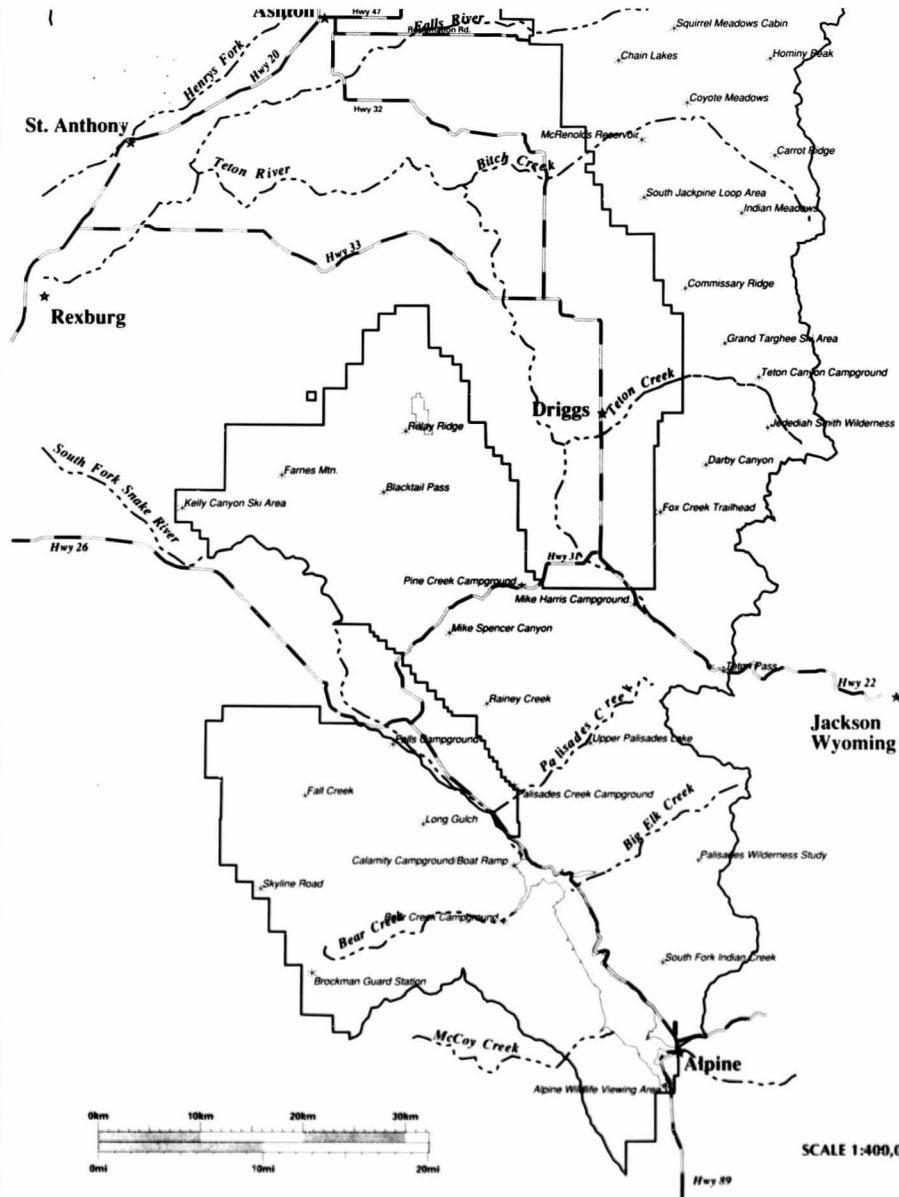
** Land ownership has been generalized

Forest Locations





Western Section of Forest



SCALE 1:400,000

LEGEND

- Major Highways
- Major Cities
- Forest Points of Interest
- Major Streams

**Forest Plan Revision
Targhee National Forest
Idaho and Wyoming**



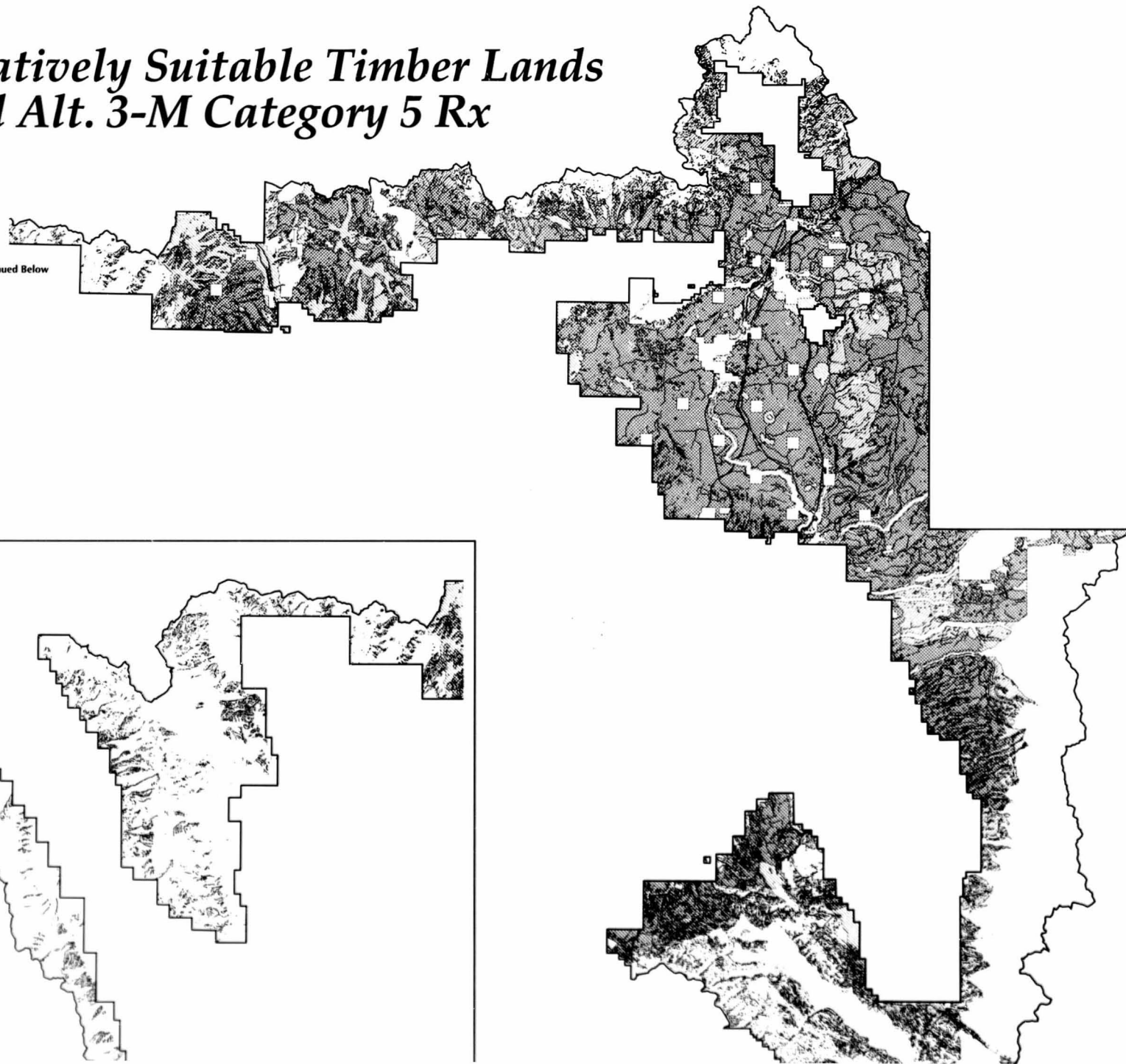
**Intermountain Region
USDA Forest Service**

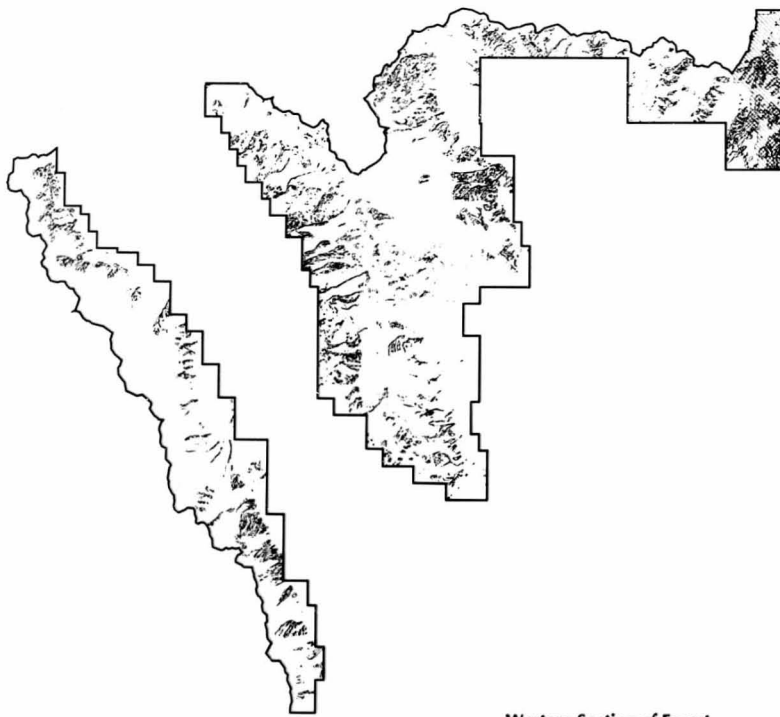


**Final
EIS
April 1997**


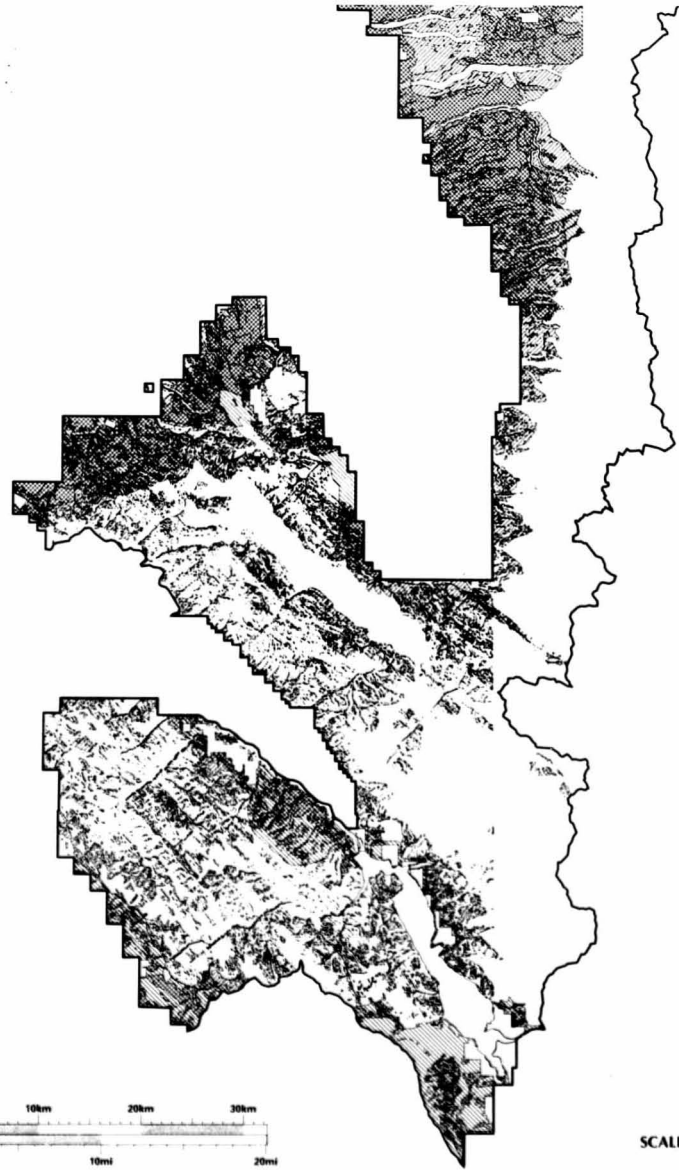
*Tentatively Suitable Timber Lands
and Alt. 3-M Category 5 Rx*

Continued Below








Western Section of Forest



SCALE 1:400,000

LEGEND

-  Tentatively Suitable Timber Lands
-  Category 5 Prescriptions for Alternative 3-M
-  Lands Suitable and Available for Timber Harvest

***Forest Plan Revision
Targhee National Forest
Idaho and Wyoming***



**Intermountain Region
USDA Forest Service**

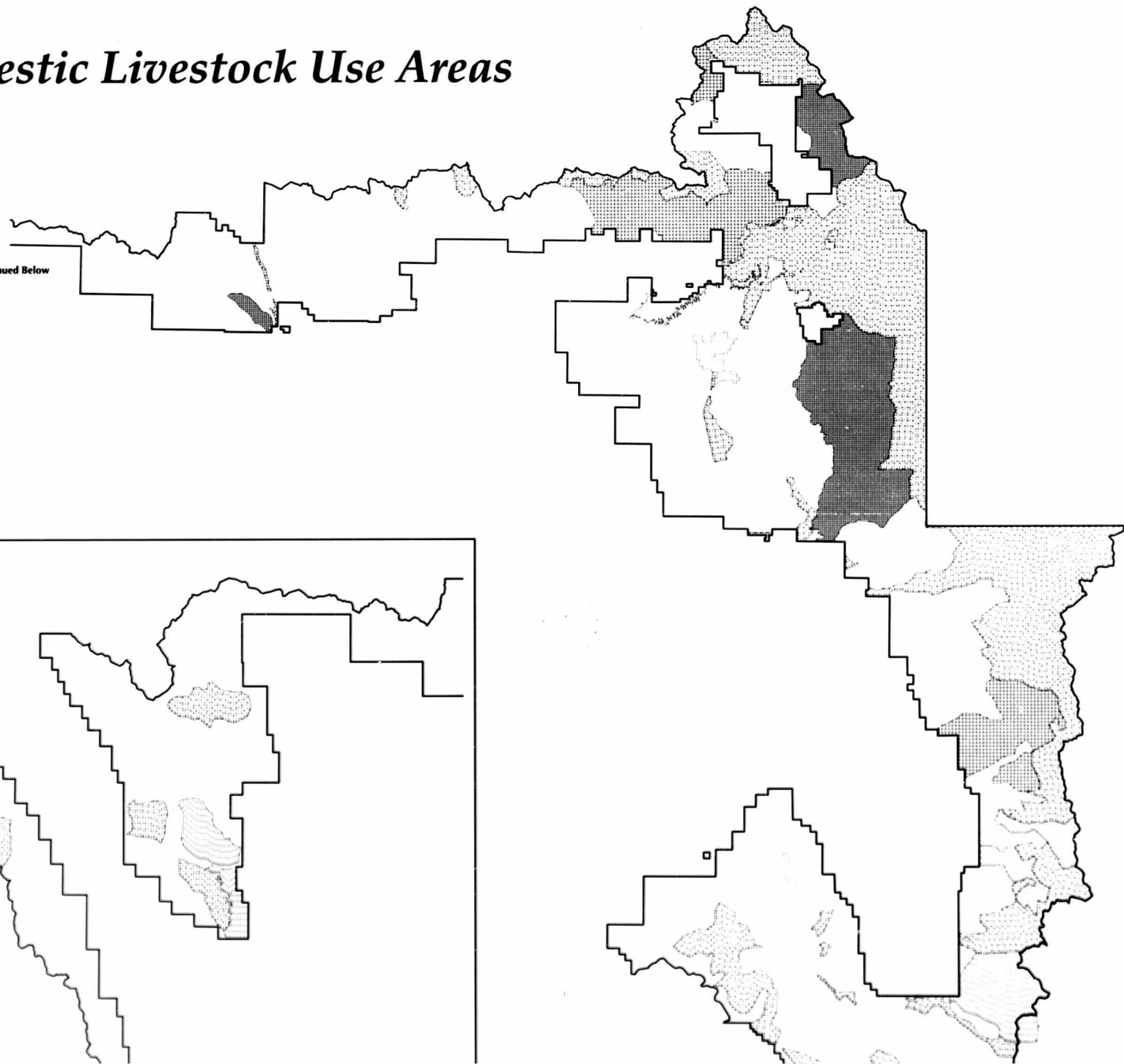


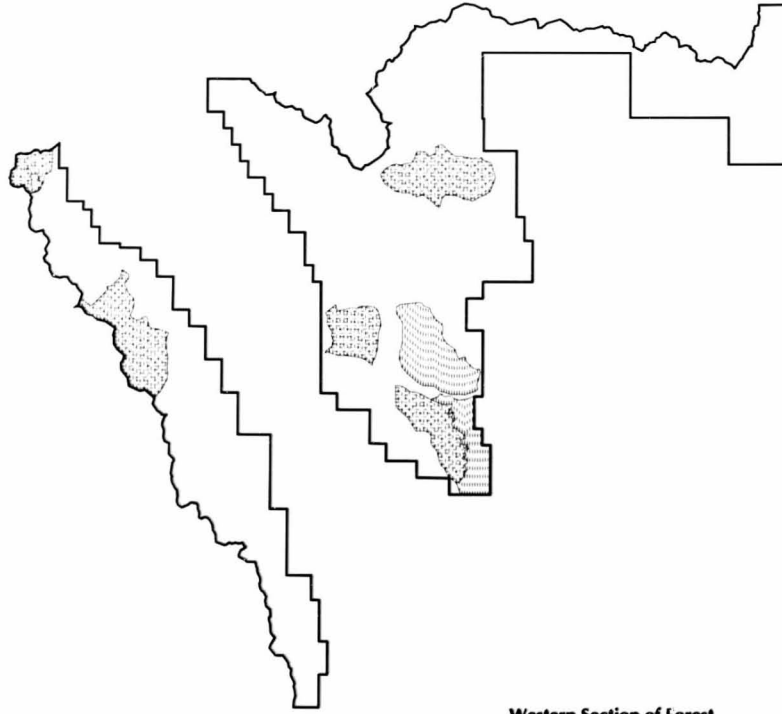
**Final
EIS**

April 1997


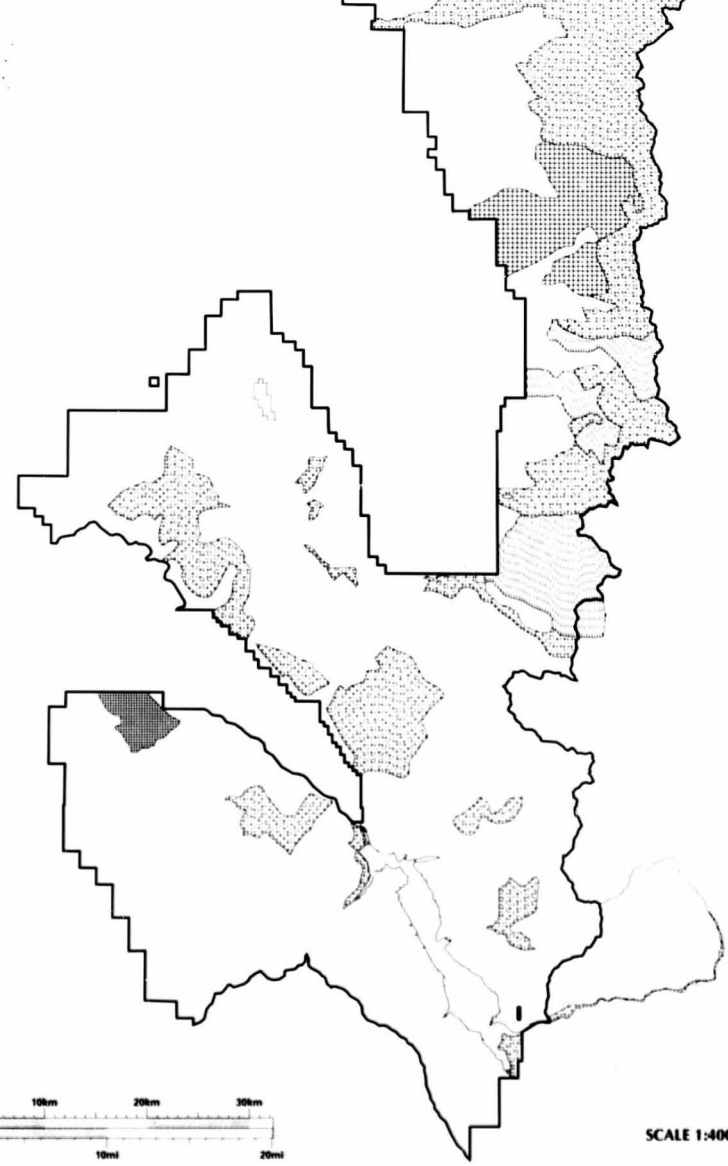
Domestic Livestock Use Areas

Continued Below










Western Section of Forest



SCALE 1:400,000

LEGEND

-  Areas Presently Open to Domestic Cattle and Sheep Grazing
-  Areas Presently Closed to Domestic Cattle and Sheep Grazing
-  Domestic Sheep Grazing to be Phased Out in Alternatives 3-M, 4, 5, and 6 Due to Grizzly Bear Activity
-  Domestic Sheep Grazing to be Phased Out in Alternatives 3-M, 4, 5, and 6 Due to Big Horn Sheep Activity
-  Areas to be Closed to Domestic Cattle and Sheep Grazing in All Alternatives upon Forest Plan Implementation

**Forest Plan Revision
Targhee National Forest
Idaho and Wyoming**



**Intermountain Region
USDA Forest Service**



**Final
EIS**

April 1997