

Land Management Plan for the Nez Perce-Clearwater National Forests

Appendix 1. Maps



The United States Department of Agriculture (USDA) is committed to making its digital content accessible. USDA customers, employees, job applicants, and members of the public with disabilities must have access to information and communication technology (ICT) comparable to the access available to those without disabilities. The [U.S. Access Board](#) ("Access Board") is responsible for developing accessibility standards. In 2017, the Access Board published a [Final Rule](#) that updated the accessibility requirements in Section 508 of the Rehabilitation Act of 1973 (Section 508), 29 U.S.C. 794d, and refreshed the guidelines in the law. The Final Rule went into effect on January 18, 2018. The standards are available at [Information and Communication Technology: Revised 508 Standards and 255 Guidelines](#).

For more information, see the [USDA Accessibility Statement](#).

In accordance with Federal civil rights law and U.S. Department of Agriculture (USDA) civil rights regulations and policies, the USDA, its Agencies, offices, and employees, and institutions participating in or administering USDA programs are prohibited from discriminating based on race, color, national origin, religion, sex, gender identity (including gender expression), sexual orientation, disability, age, marital status, family/parental status, income derived from a public assistance program, political beliefs, or reprisal or retaliation for prior civil rights activity, in any program or activity conducted or funded by USDA (not all bases apply to all programs). Remedies and complaint filing deadlines vary by program or incident.

Persons with disabilities who require alternative means of communication for program information (e.g., Braille, large print, audiotape, American Sign Language, etc.) should contact the responsible Agency or USDA's TARGET Center at (202) 720-2600 (voice and TTY) or contact USDA through the Federal Relay Service at (800) 877-8339. Additionally, program information may be made available in languages other than English.

To file a program discrimination complaint, complete the USDA Program Discrimination Complaint Form, AD-3027, found online at [How to File a Program Discrimination Complaint](#) and at any USDA office or write a letter addressed to USDA and provide in the letter all of the information requested in the form. To request a copy of the complaint form, call (866) 632-9992. Submit your completed form or letter to USDA by: (1) mail: U.S. Department of Agriculture, Office of the Assistant Secretary for Civil Rights, 1400 Independence Avenue, SW, Washington, D.C. 20250-9410; (2) fax: (202) 690-7442; or (3): [mail to: program.intake@usda.gov](mailto:program.intake@usda.gov).

USDA is an equal opportunity provider, employer, and lender.

Land Management Plan for the Nez Perce- Clearwater National Forests

Idaho, Clearwater, Lewis, Latah, Shoshone, and Benewah Counties,
Idaho

Responsible Official:

Heath Perrine
Acting Forest Supervisor
USDA Forest Service
Nez Perce-Clearwater National Forests
1008 Highway 64, Kamiah, Idaho 83536

For More Information Contact:

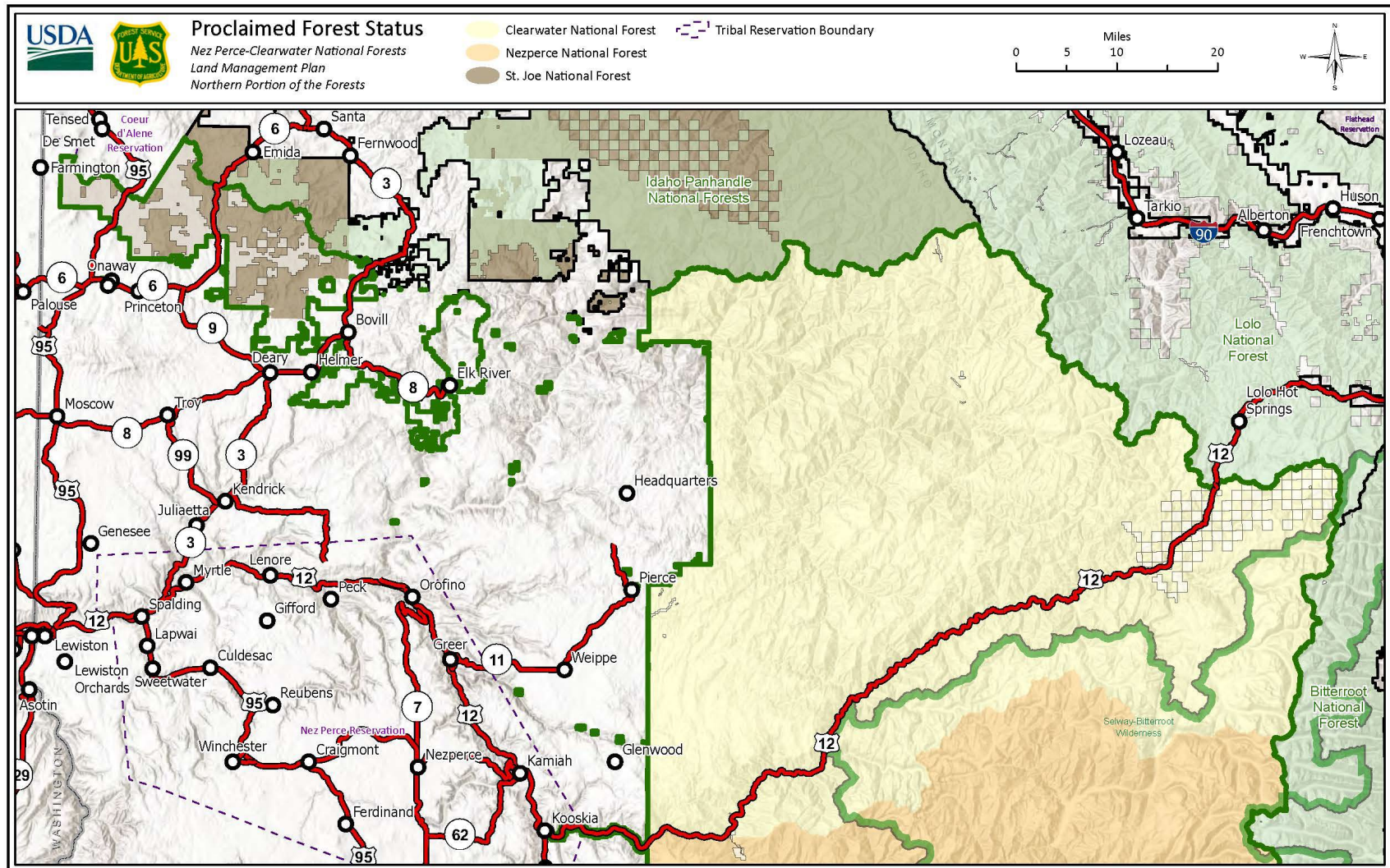
Forest Planner
USDA Forest Service
Nez Perce-Clearwater National Forests
1008 Highway 64, Kamiah, Idaho 83536
208-935-2513

Contents

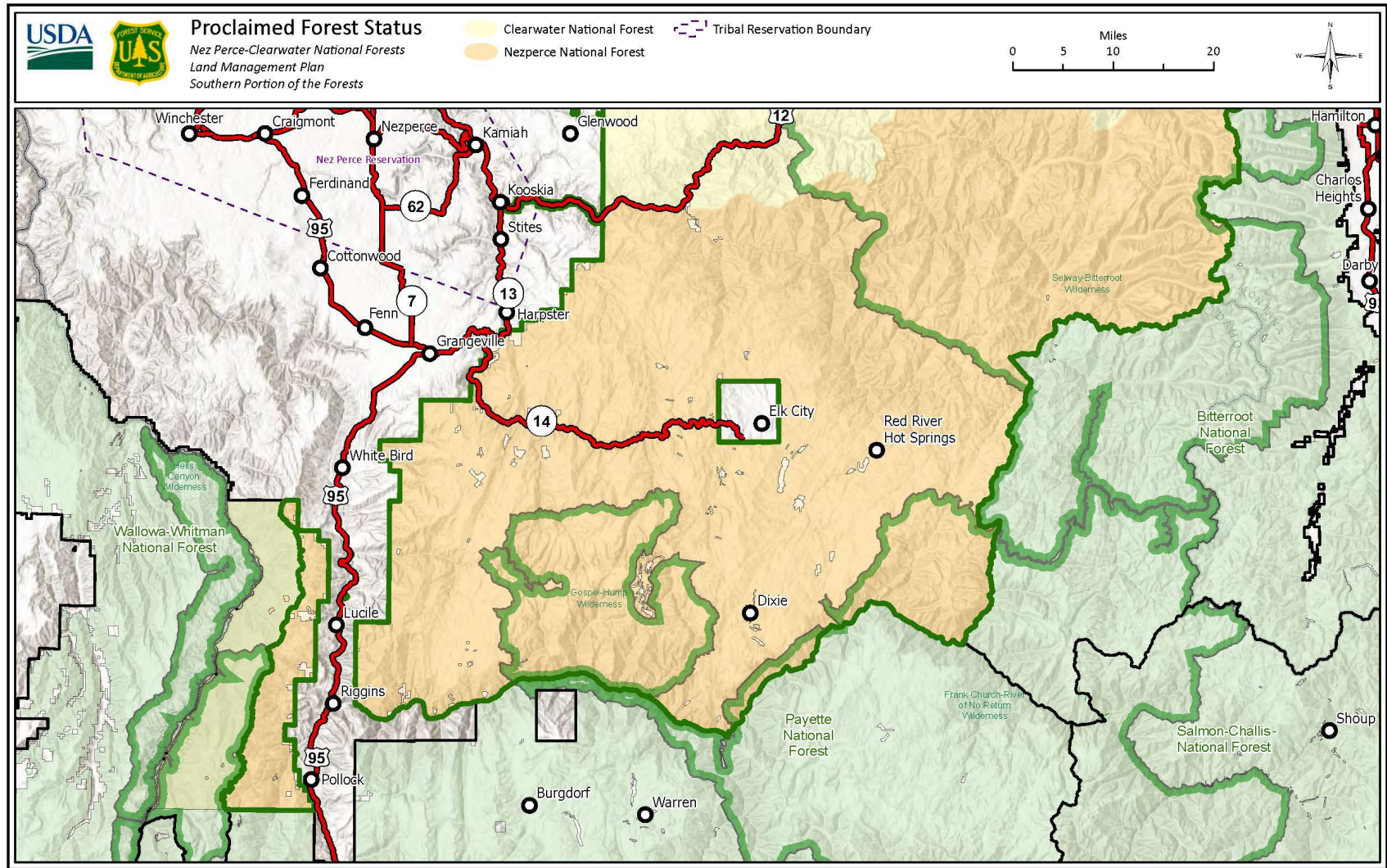
Proclaimed Forest Status of the Nez Perce-Clearwater National Forests	1
Management Areas, Recommended Wilderness, and Suitable Wild and Scenic Rivers	3
Geographic Areas of the Nez Perce-Clearwater National Forests	5
Subbasins (HUC 04) of the Nez Perce-Clearwater National Forests.....	9
Conservation Watersheds of the Nez Perce-Clearwater National Forests	11
Summer Recreation Opportunity Spectrum of the Nez Perce-Clearwater National Forests.....	13
Winter Recreation Opportunity Spectrum of the Nez Perce-Clearwater National Forests	15
Scenic Integrity Objectives of the Nez Perce-Clearwater National Forests.....	17
Timber Suitability of the Nez Perce-Clearwater National Forests.....	19
Grazing Allotments of the Nez Perce-Clearwater National Forests	21
Suitable Wild and Scenic Rivers of the Nez Perce-Clearwater National Forests	23
Research Natural Areas of the Nez Perce-Clearwater National Forests	25
Special Areas of the Nez Perce-Clearwater National Forests	47
Big Horn Sheep Distribution and Home Ranges	1

This page intentionally left blank

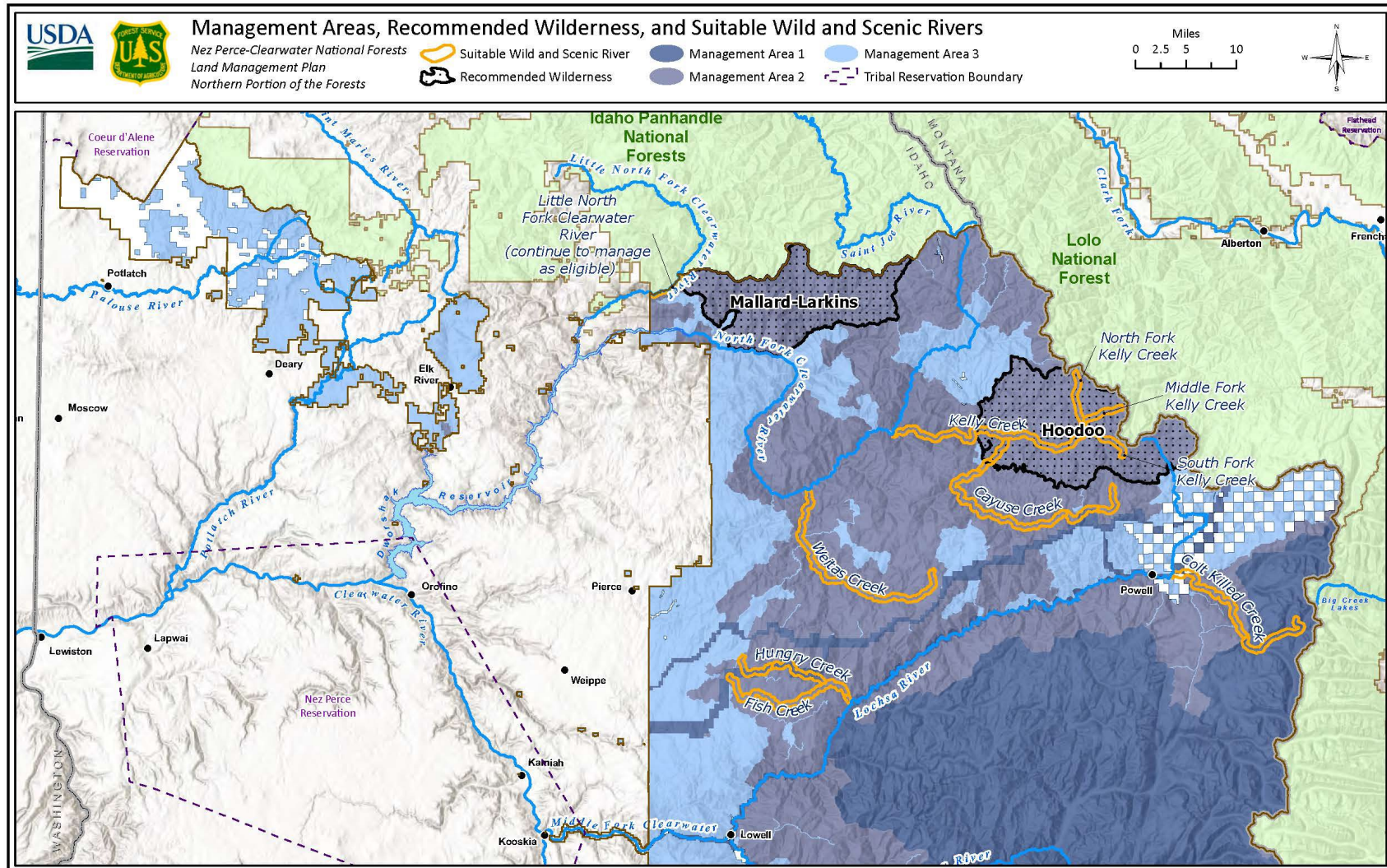
Proclaimed Forest Status of the Nez Perce-Clearwater National Forests



Appendix 1. Maps



Management Areas, Recommended Wilderness, and Suitable Wild and Scenic Rivers

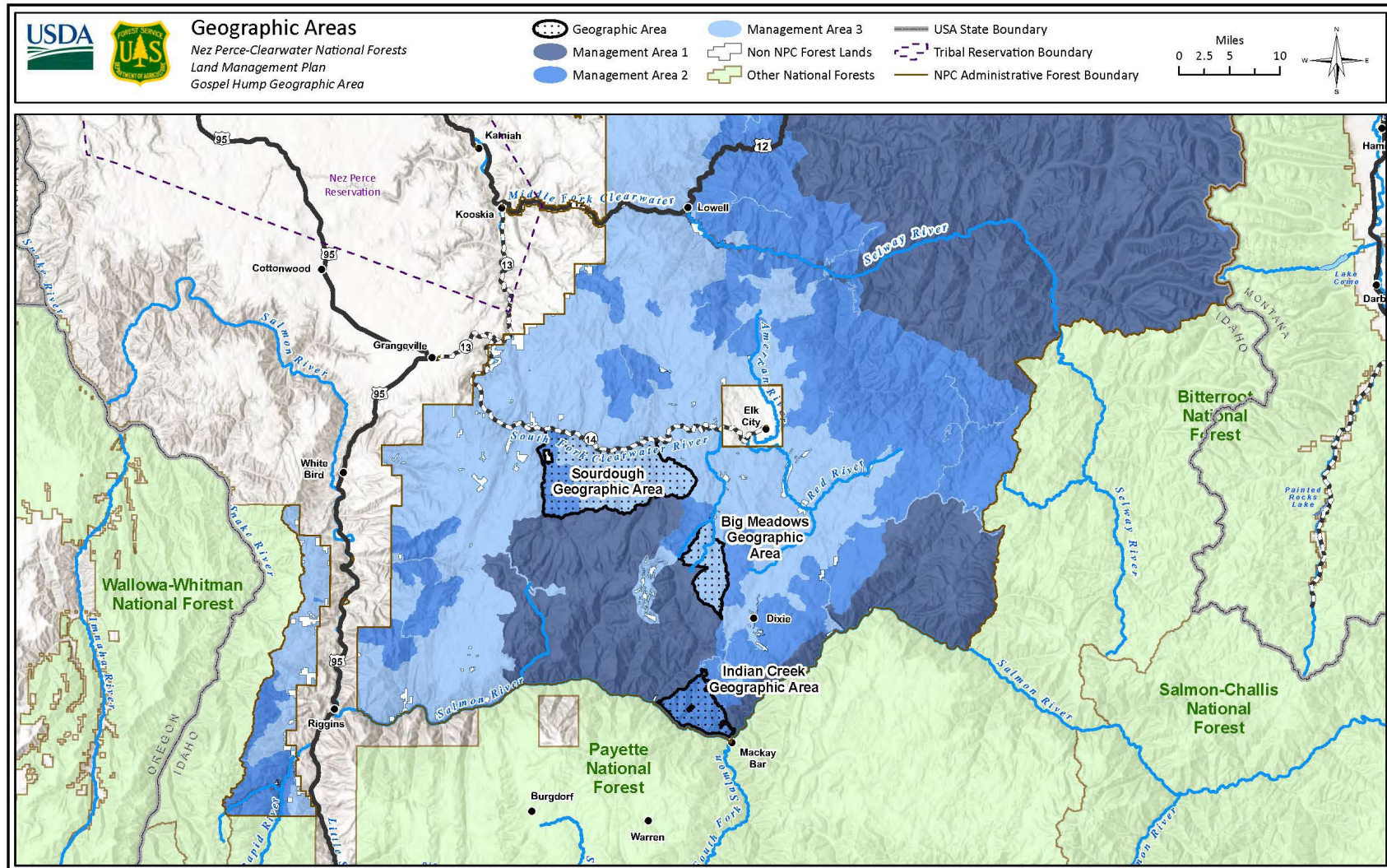


Appendix 1: Maps

4



Geographic Areas of the Nez Perce-Clearwater National Forests

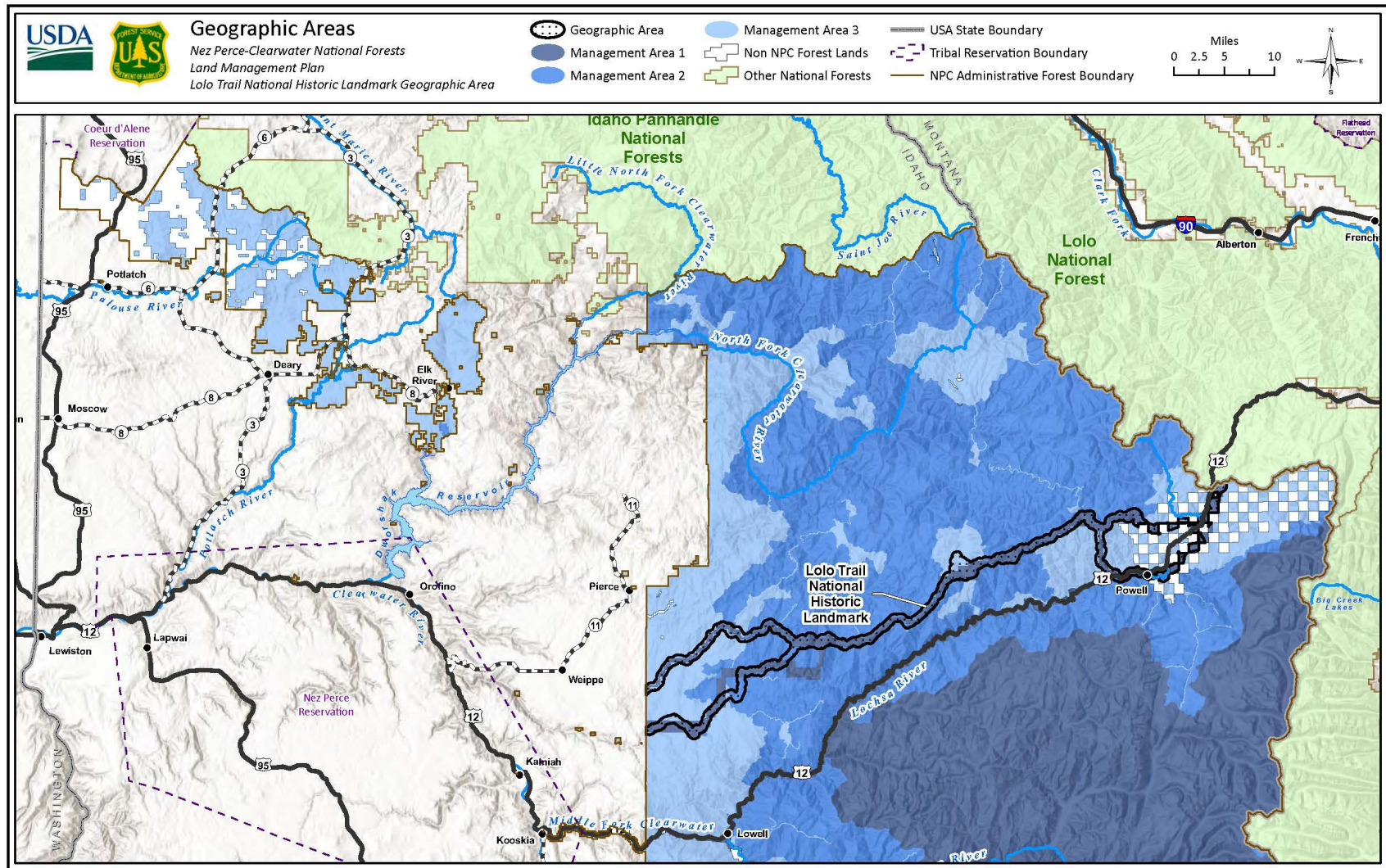


Map Production Date: 12/12/2024

5

Appendix 1: Maps

Appendix 1. Maps

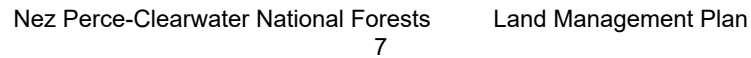


Map Production Date: 12/12/2024

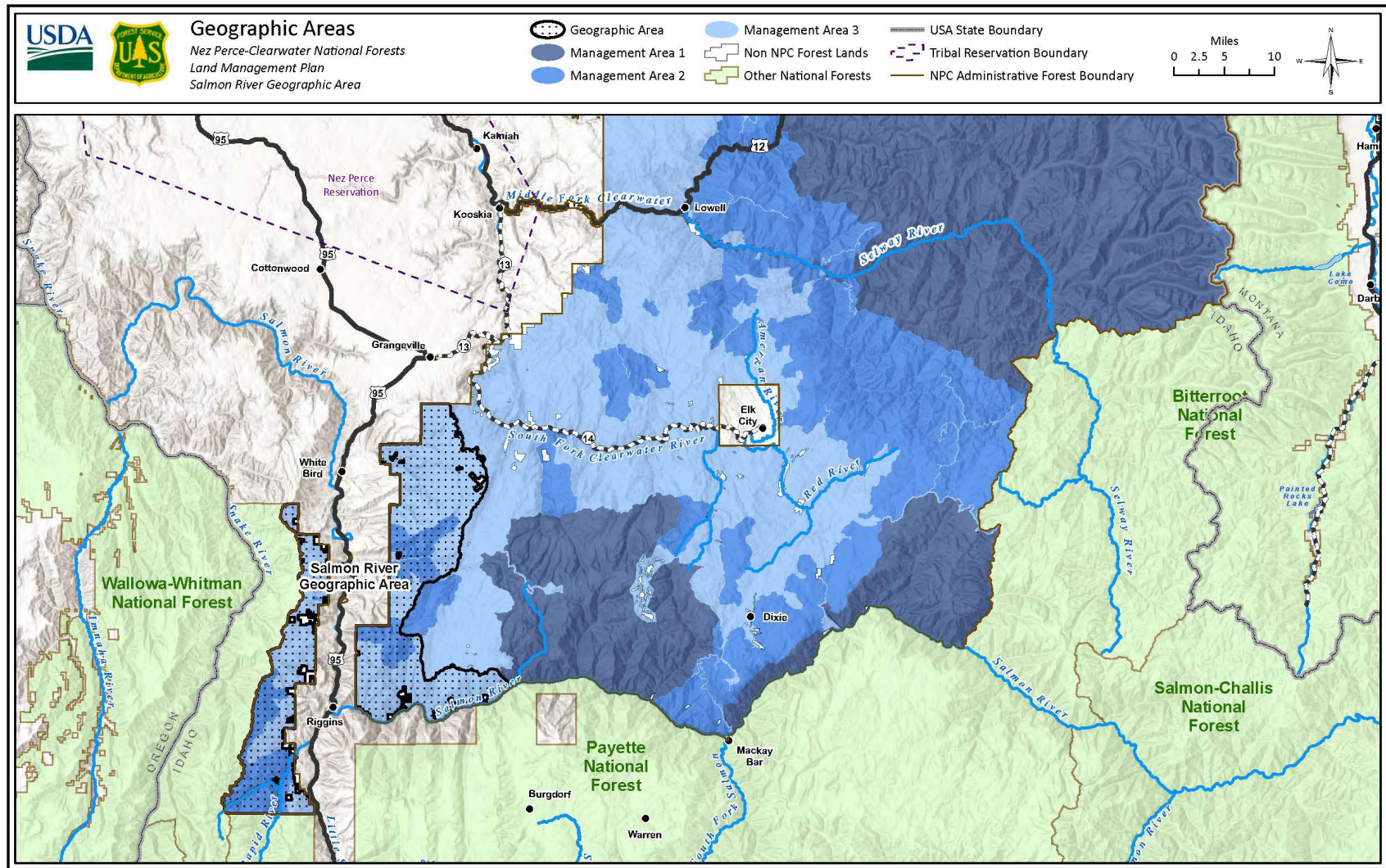
6

Appendix 1: Maps

ore
7



Appendix 1. Maps

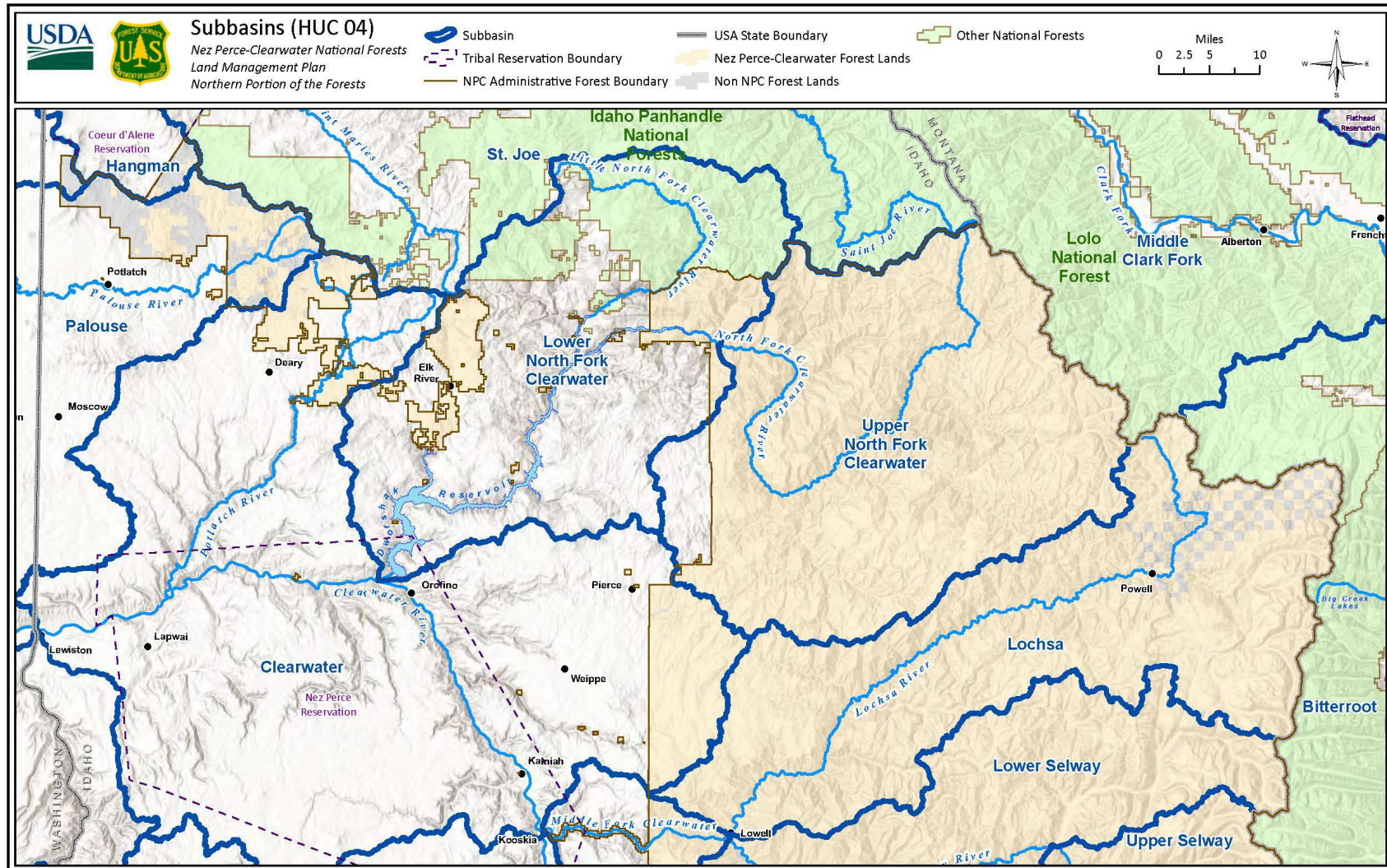


Map Production Date: 12/12/2024

8

Appendix 1: Maps

Subbasins (HUC 04) of the Nez Perce-Clearwater National Forests

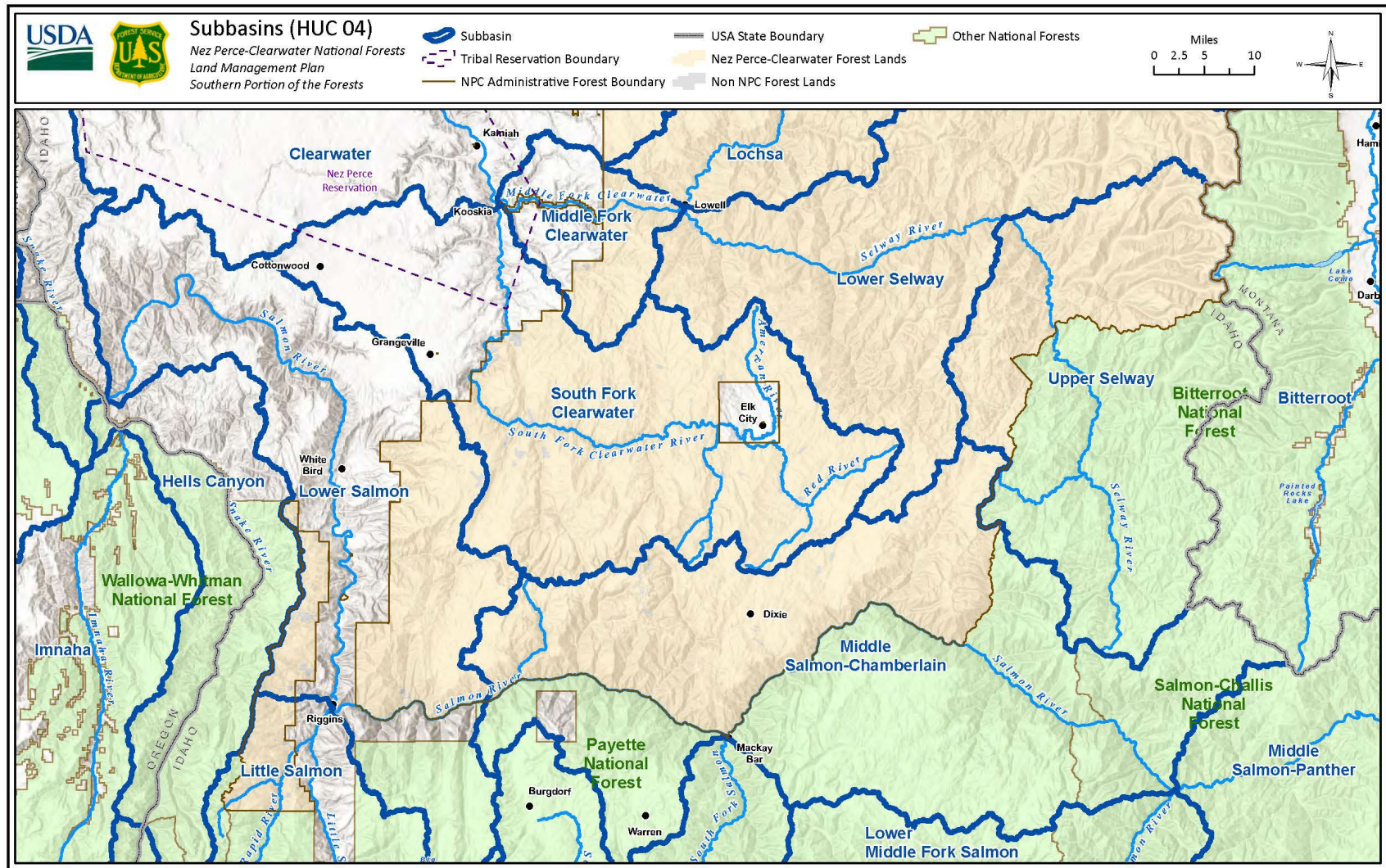


Map Production Date: 12/12/2024

9

Appendix 1: Maps

Appendix 1. Maps

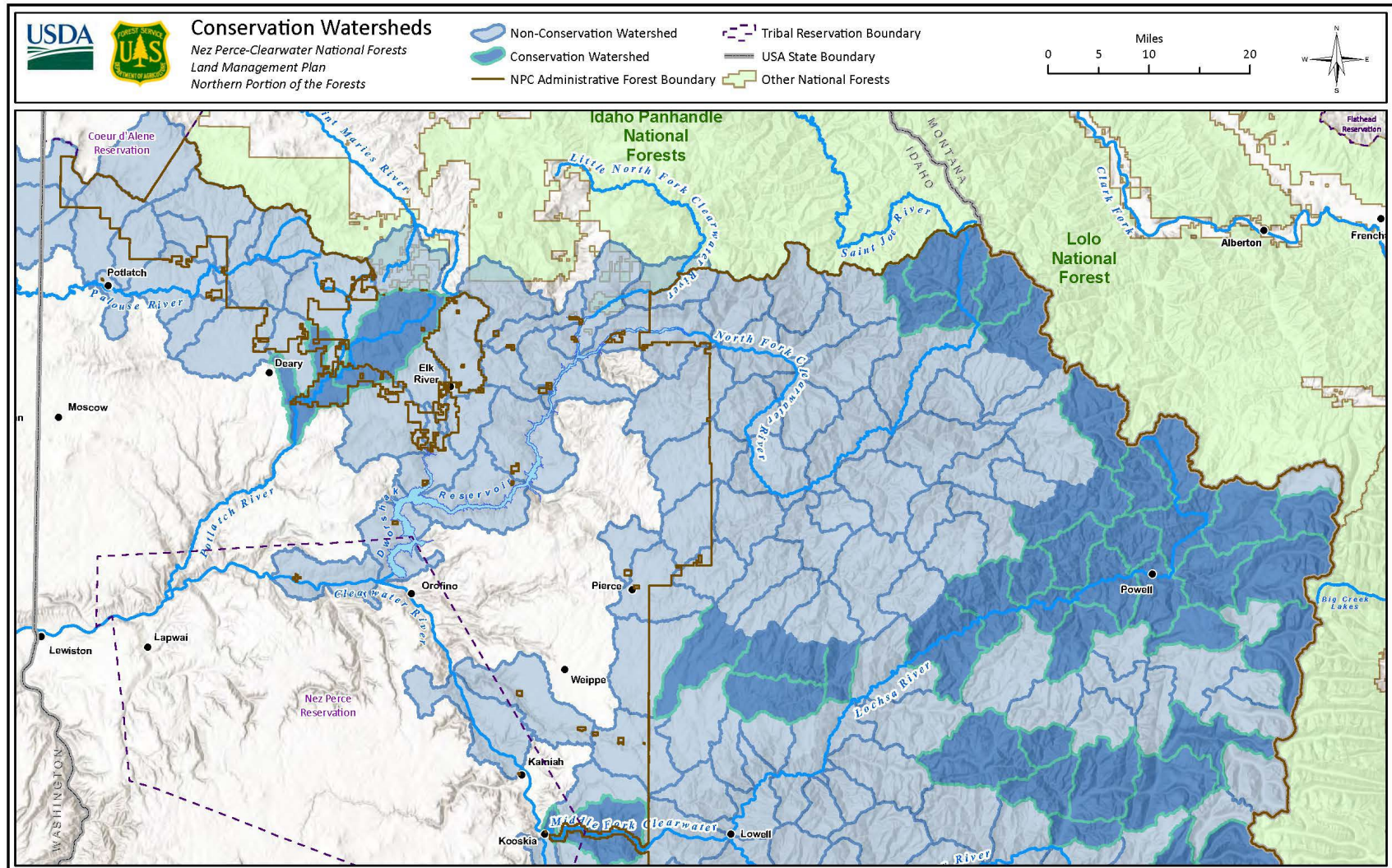


Map Production Date: 12/12/2024

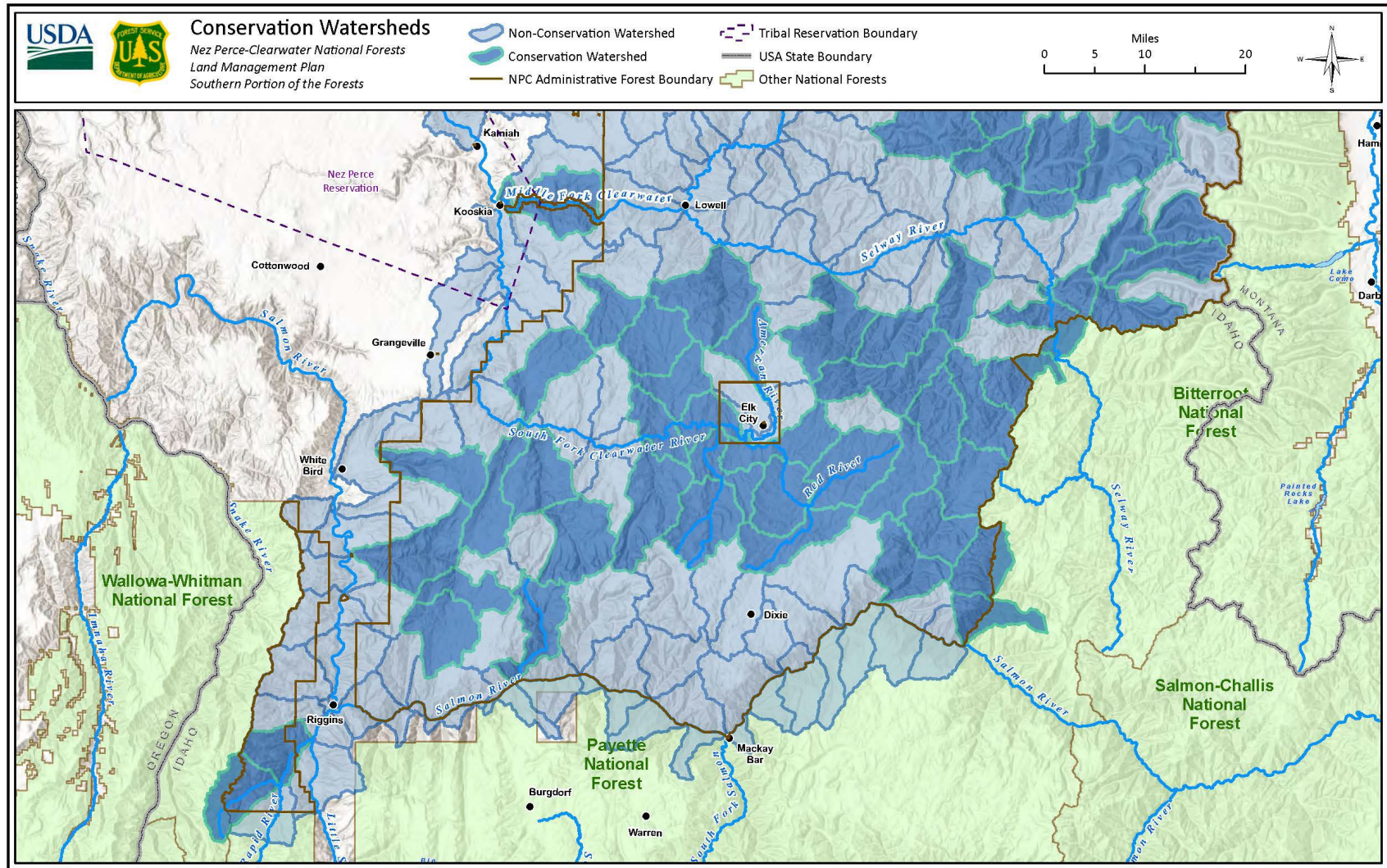
10

Appendix 1: Maps

Conservation Watersheds of the Nez Perce-Clearwater National Forests



Appendix 1. Maps

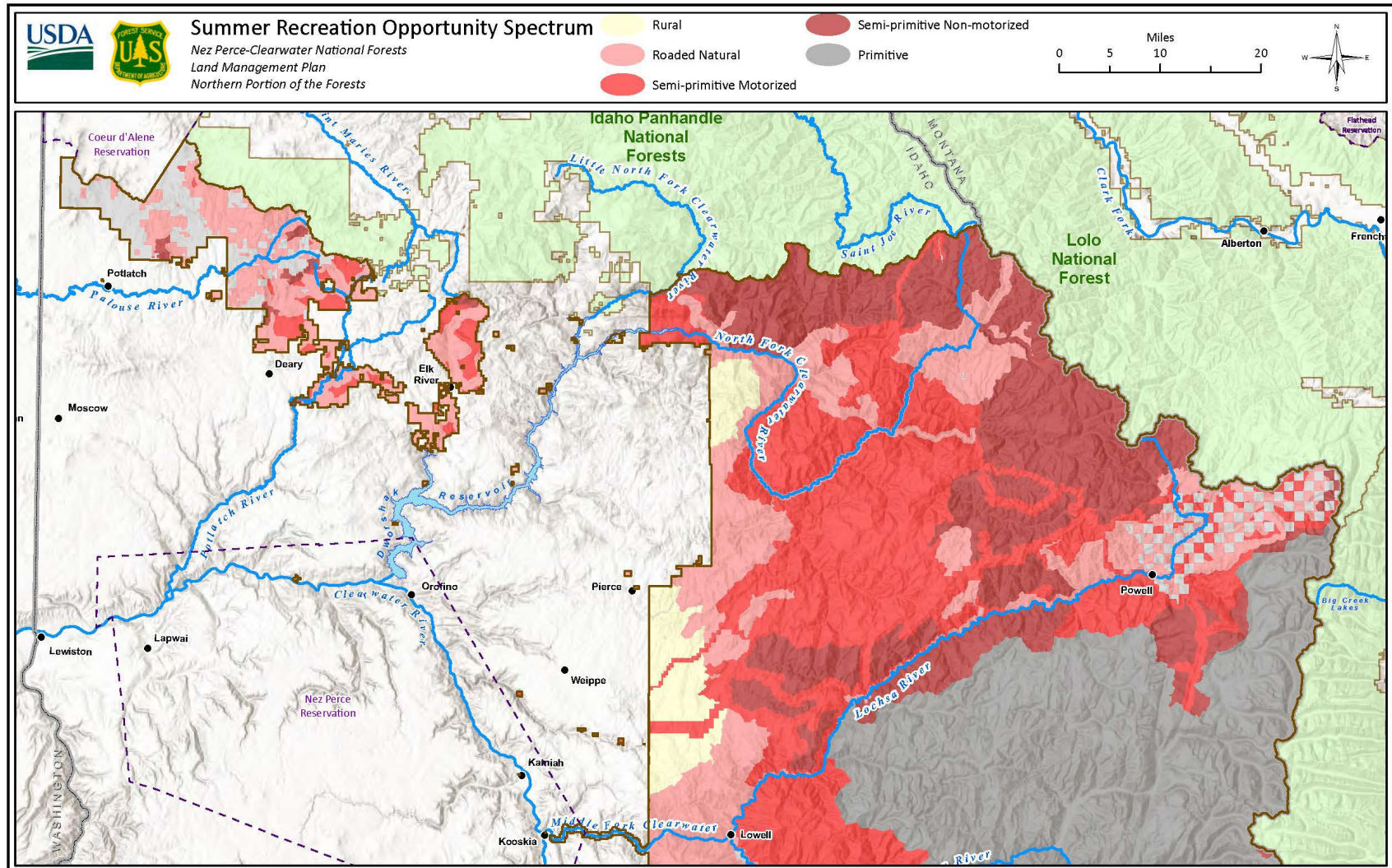


Map Production Date: 12/12/2024

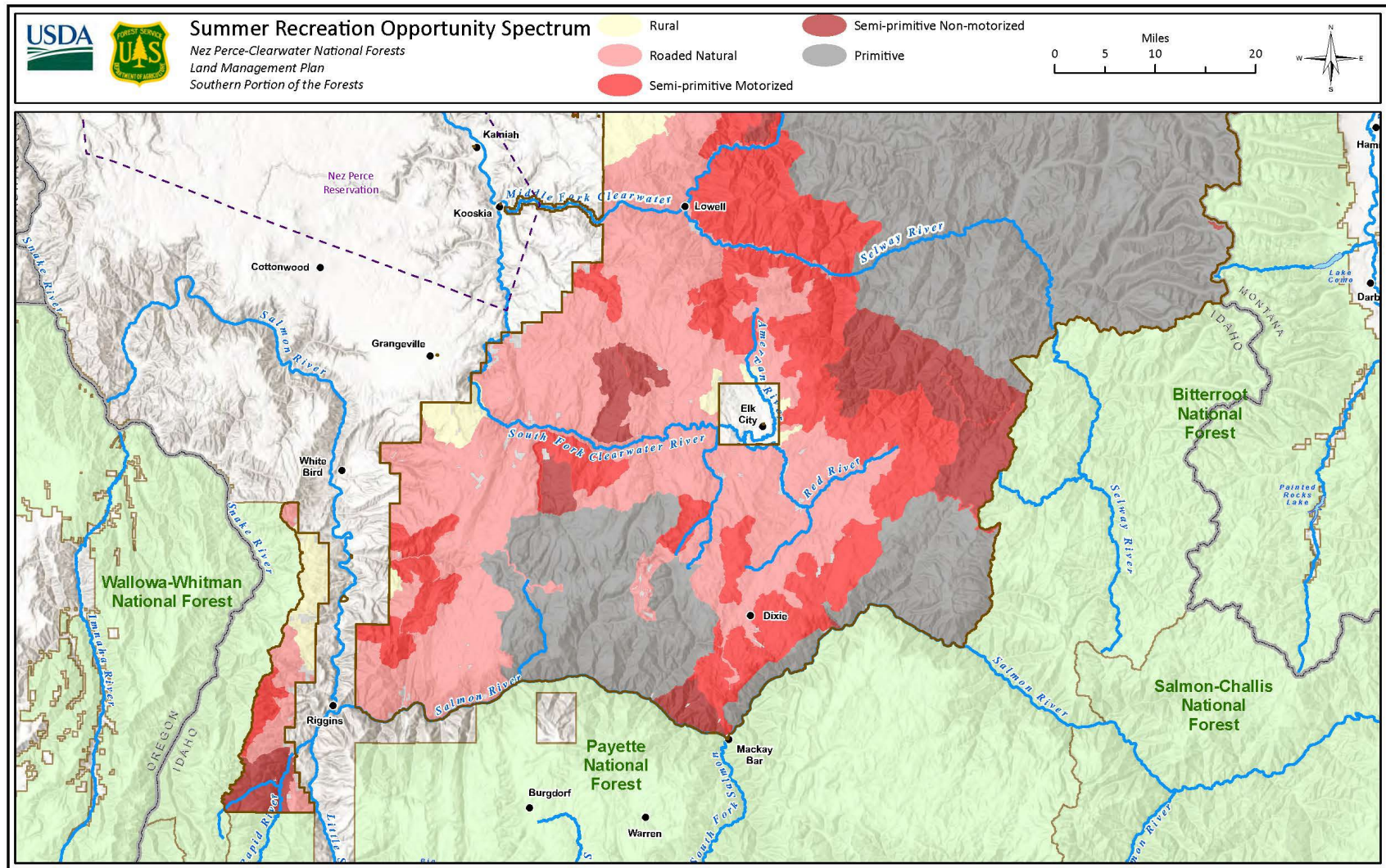
12

Appendix 1: Maps

Summer Recreation Opportunity Spectrum of the Nez Perce-Clearwater National Forests



Appendix 1. Maps

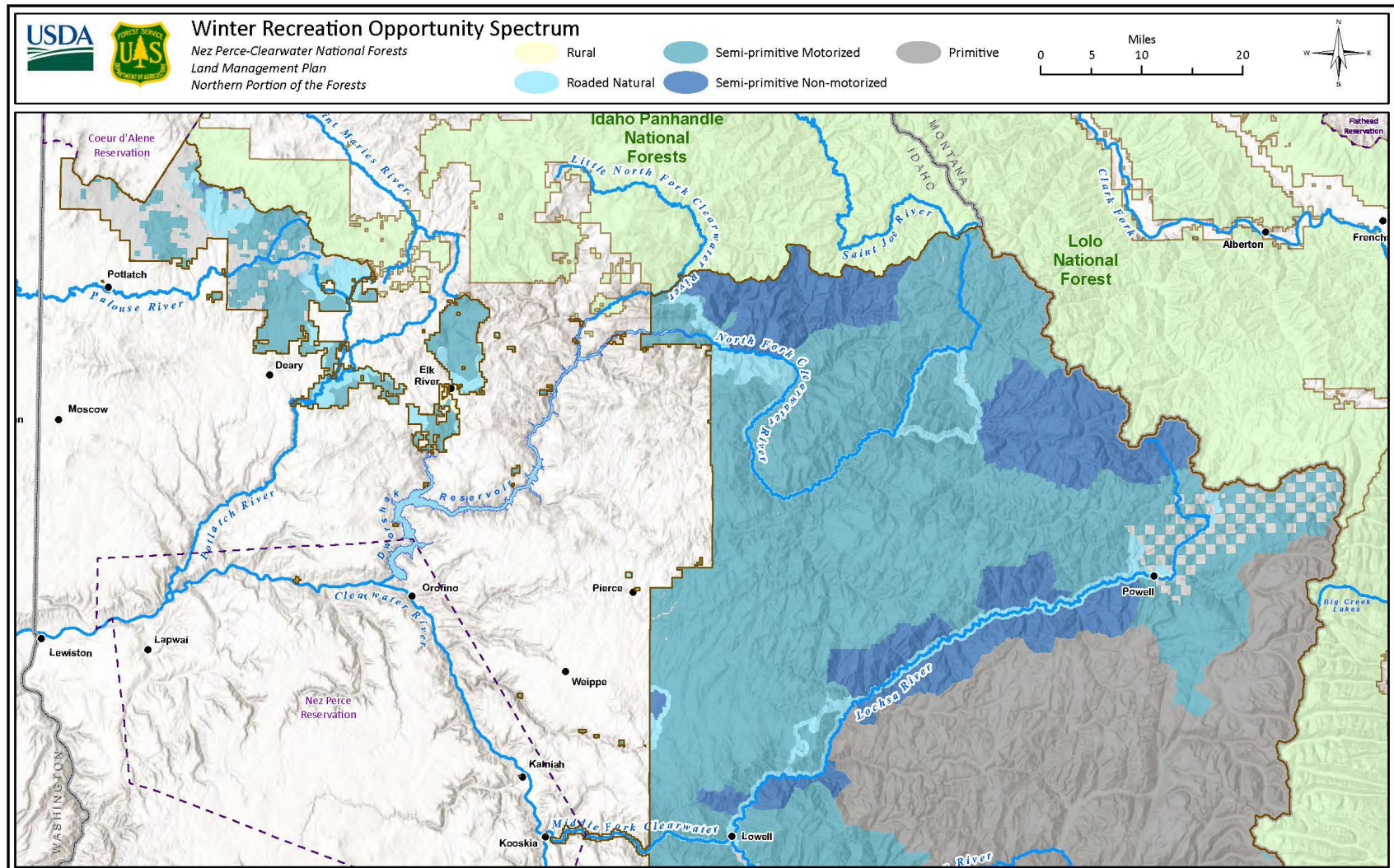


Map Production Date: 12/12/2024

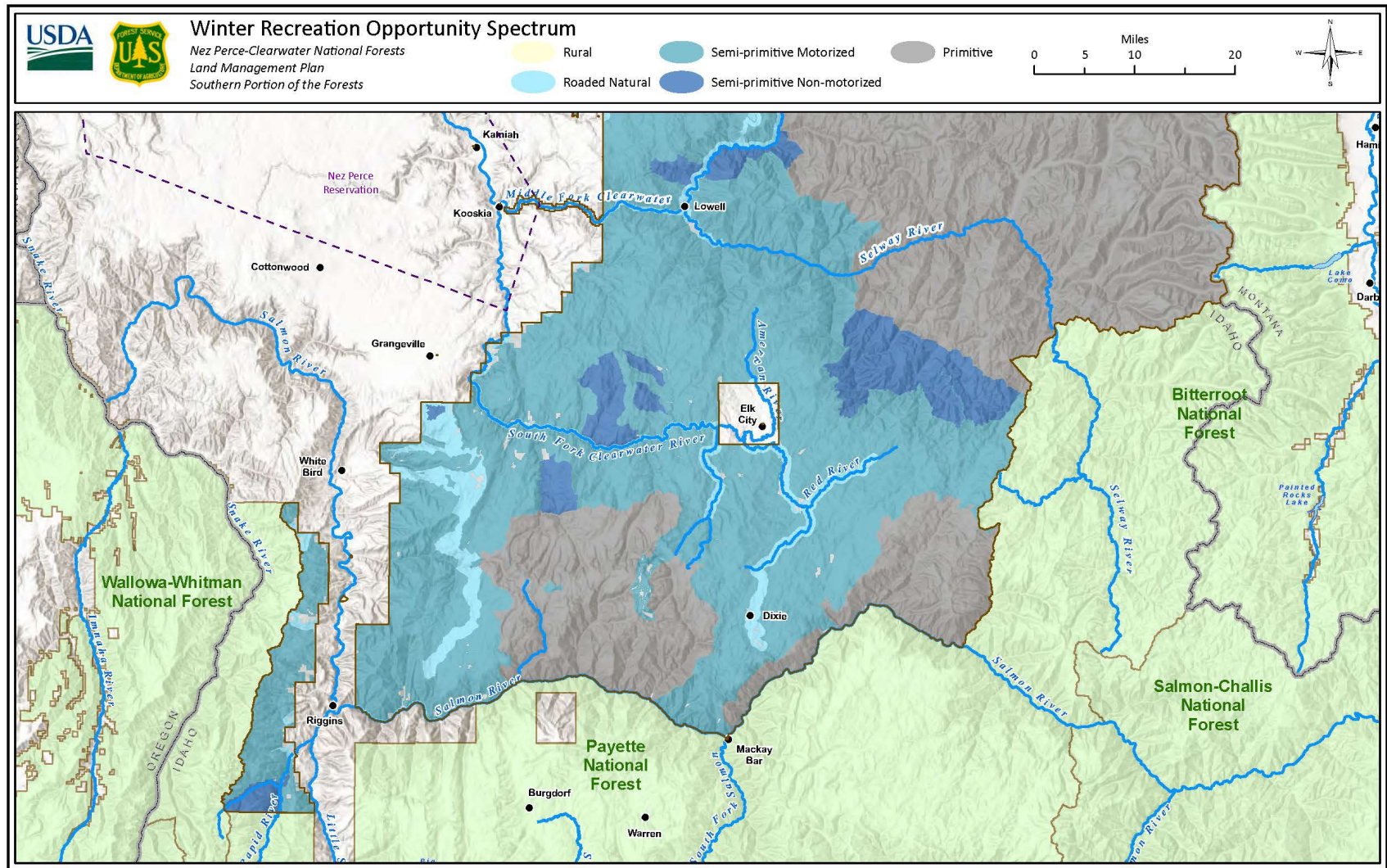
14

Appendix 1: Maps

Winter Recreation Opportunity Spectrum of the Nez Perce-Clearwater National Forests



Appendix 1. Maps

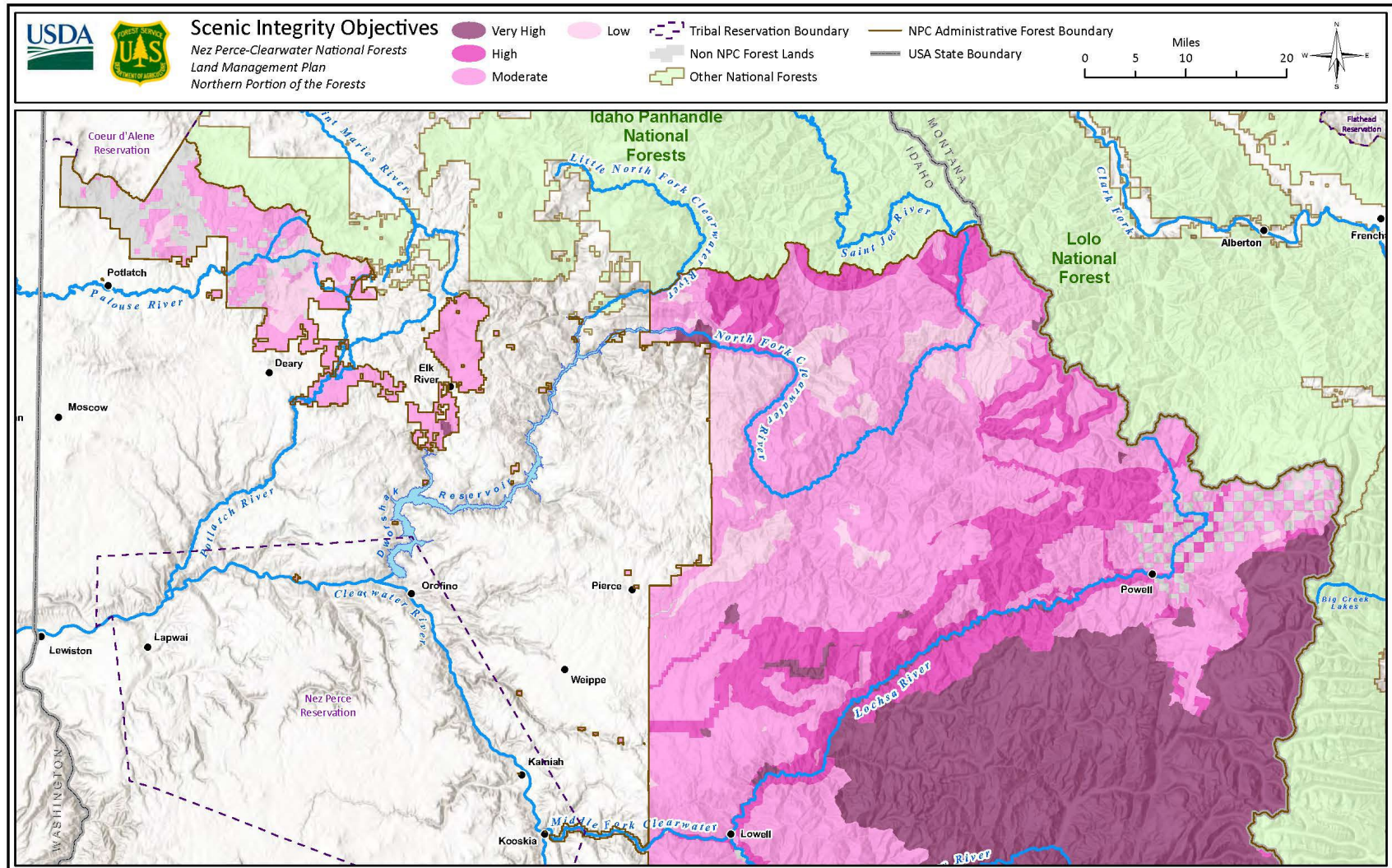


Map Production Date: 12/12/2024

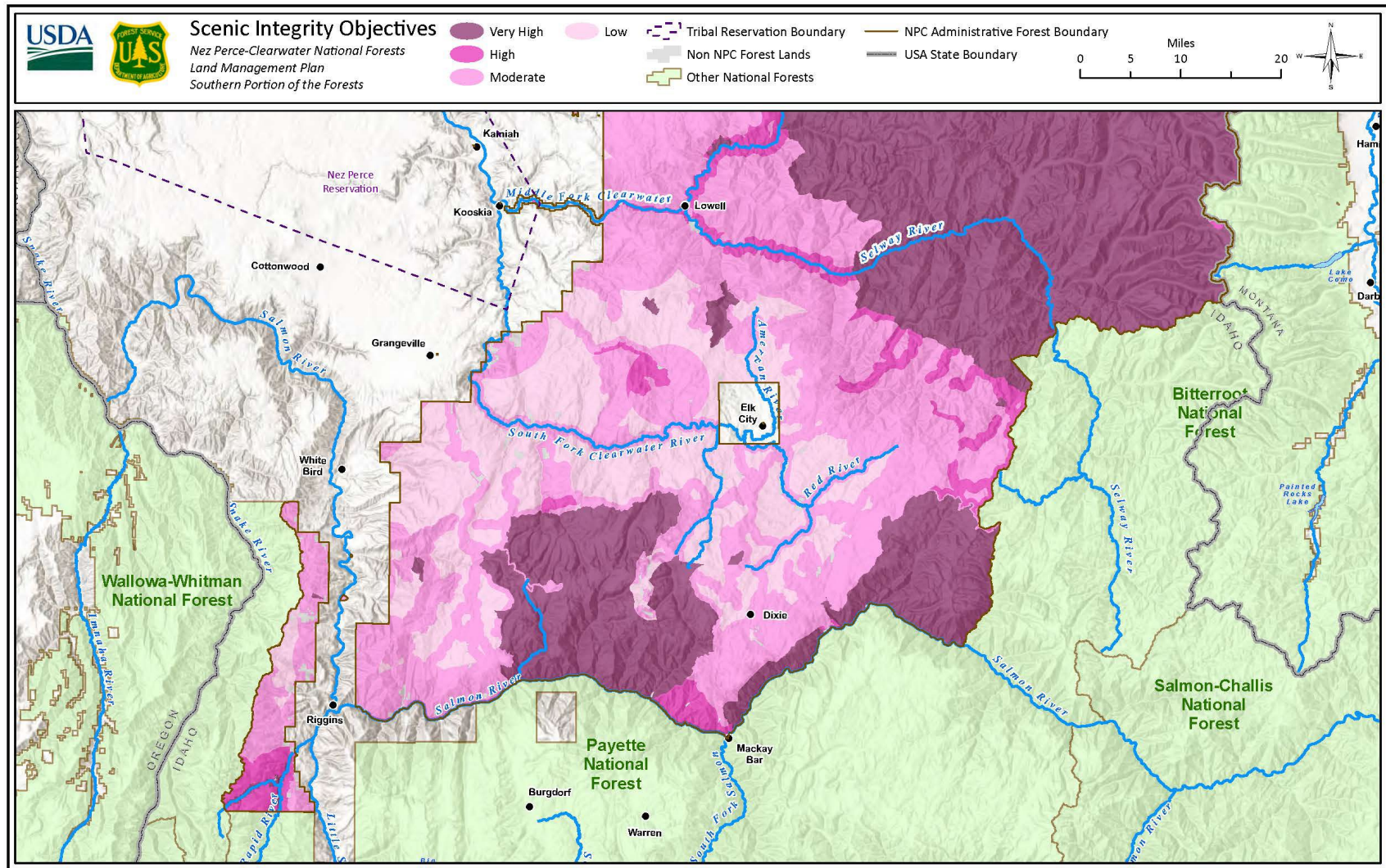
16

Appendix 1: Maps

Scenic Integrity Objectives of the Nez Perce-Clearwater National Forests



Appendix 1. Maps

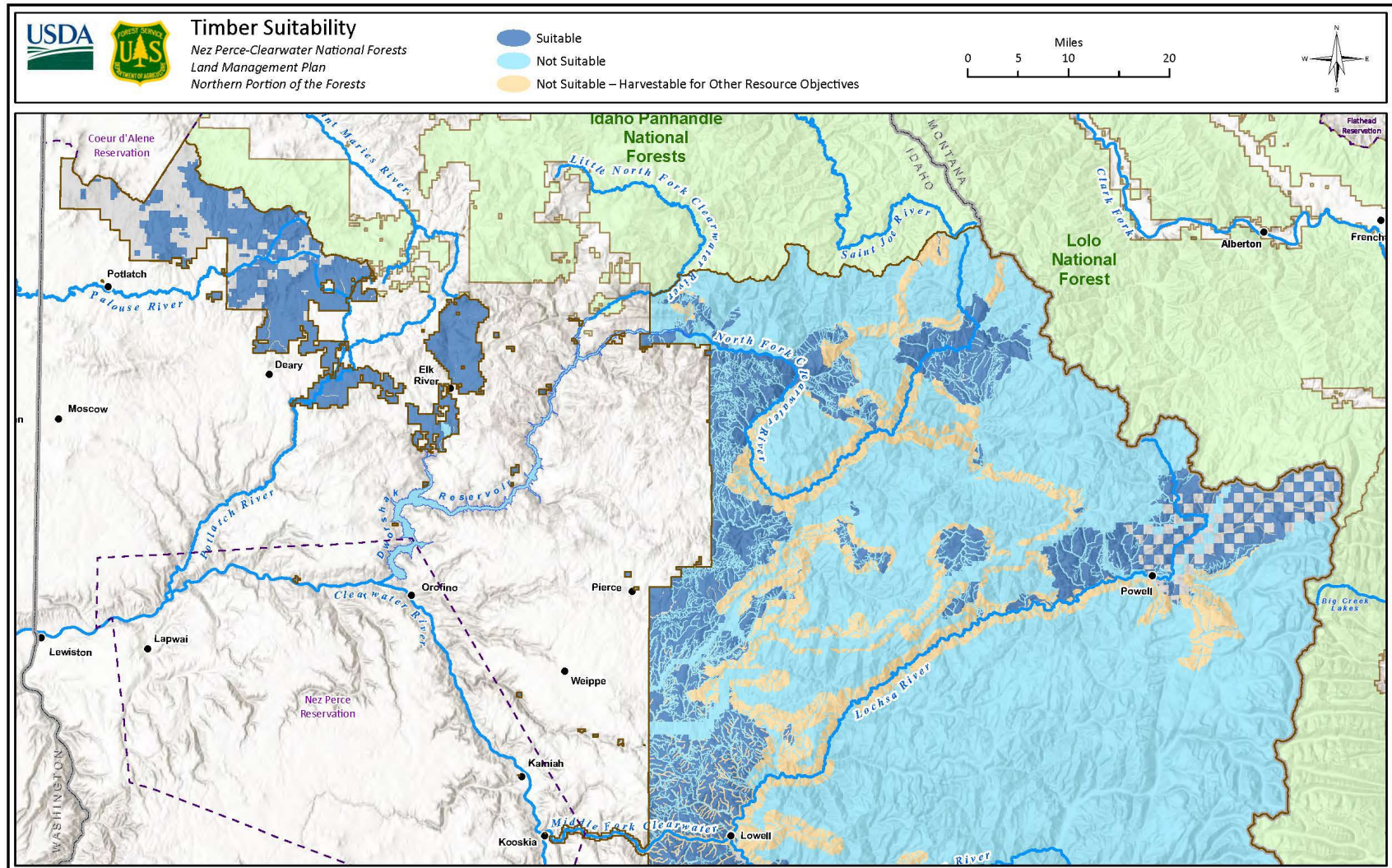


Map Production Date: 12/12/2024

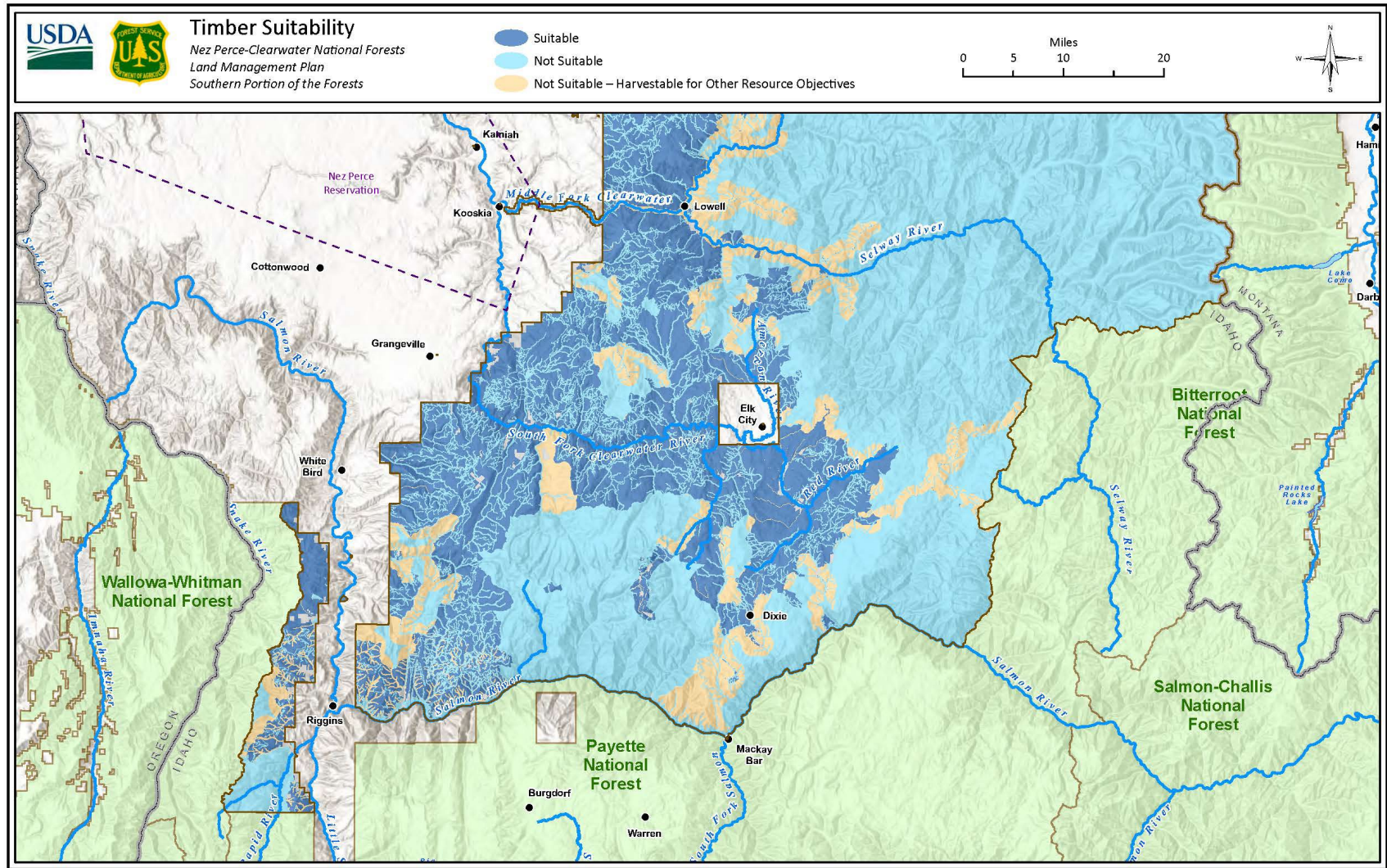
18

Appendix 1: Maps

Timber Suitability of the Nez Perce-Clearwater National Forests



Appendix 1. Maps

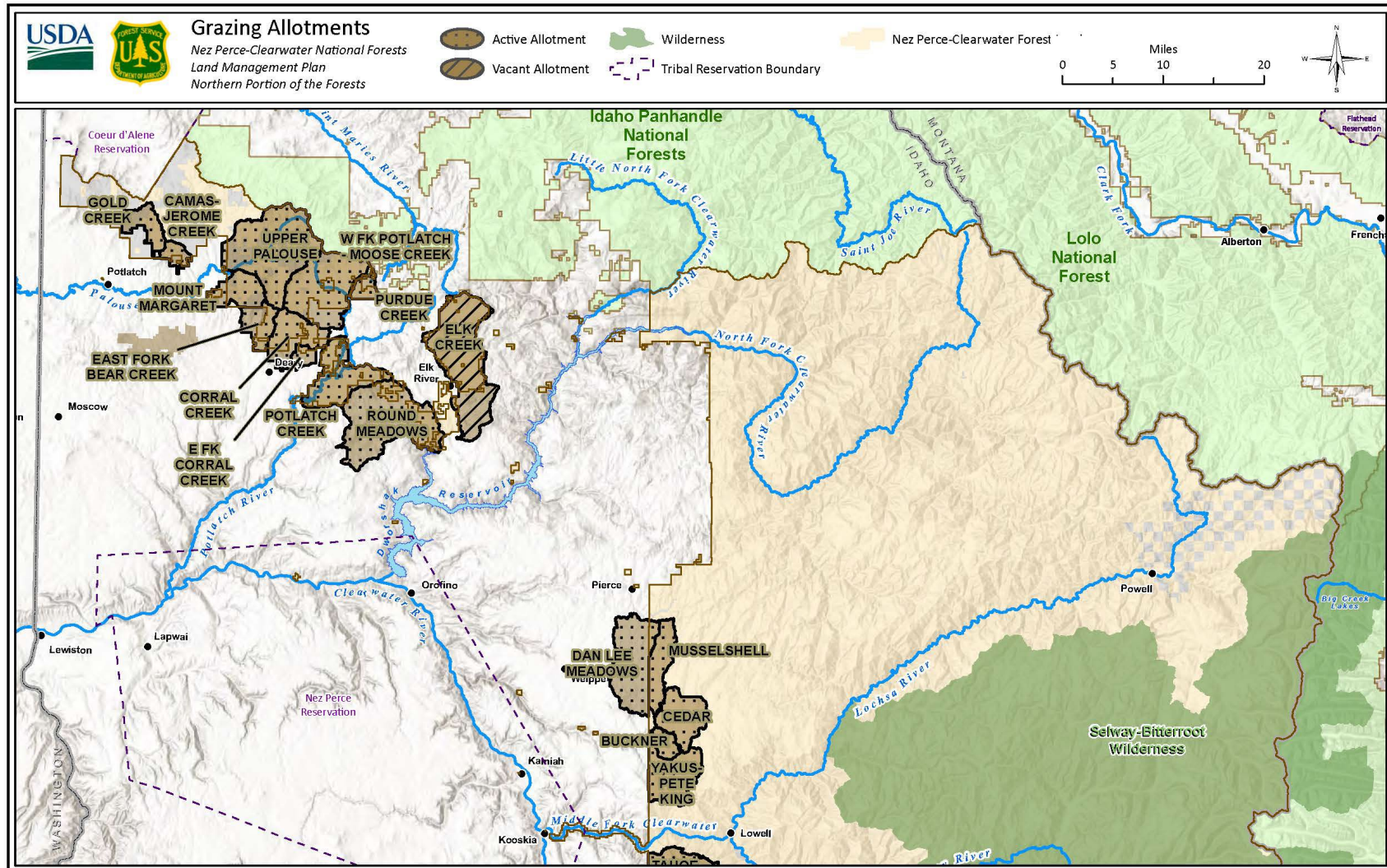


Map Production Date: 12/12/2024

20

Appendix 1: Maps

Grazing Allotments of the Nez Perce-Clearwater National Forests



Map Production Date: 12/12/2024

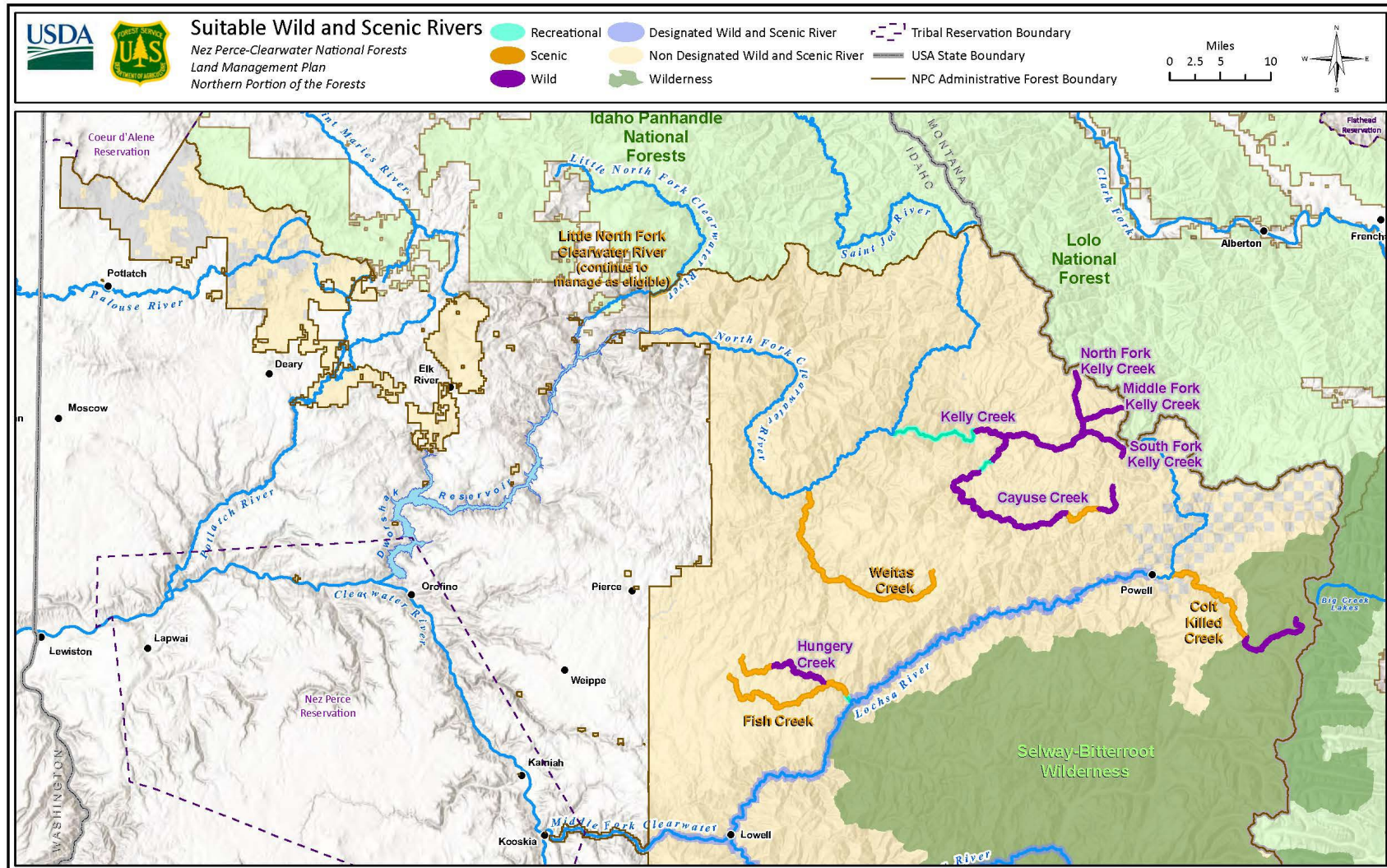
21

Appendix 1: Maps

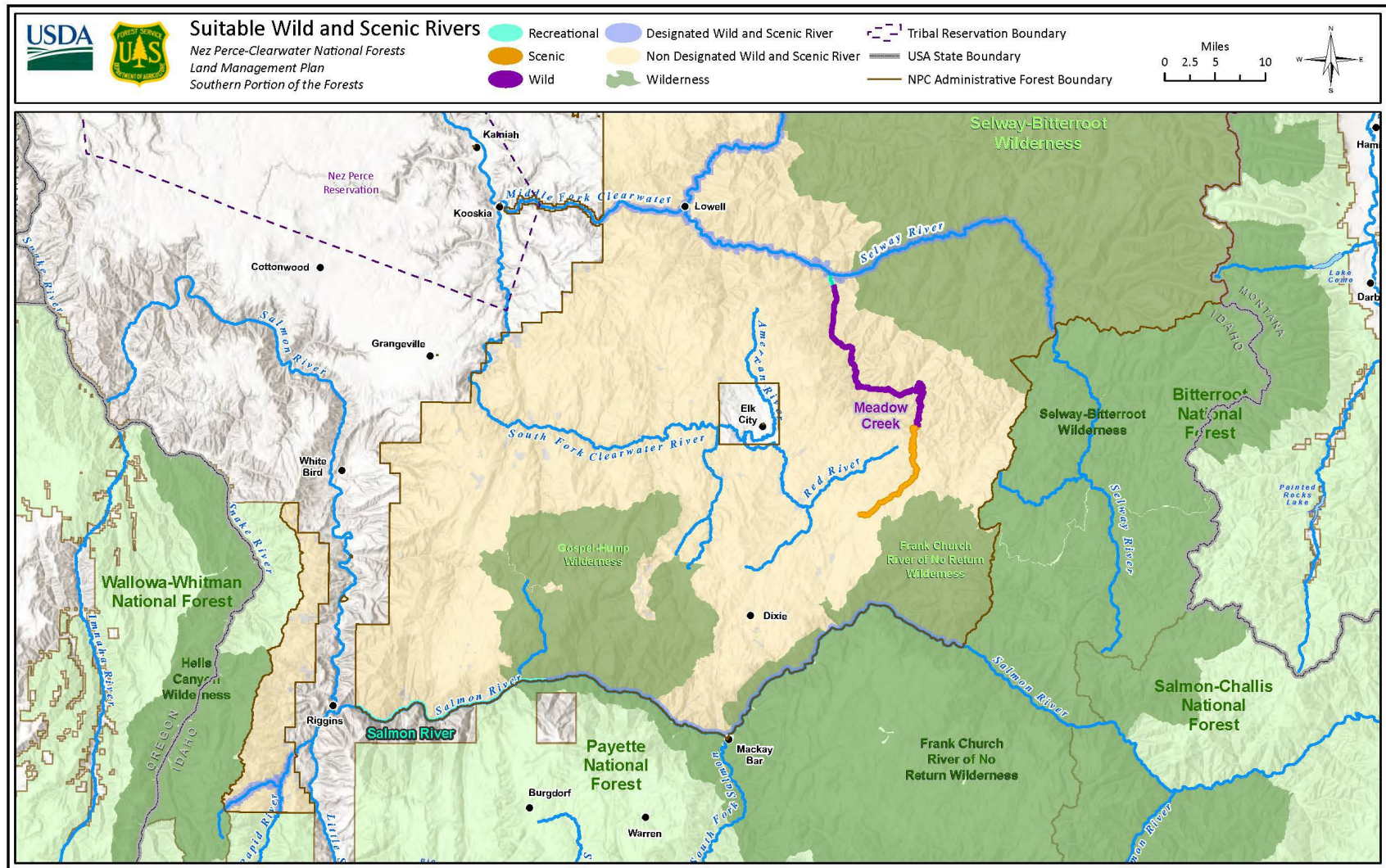
Fore
22



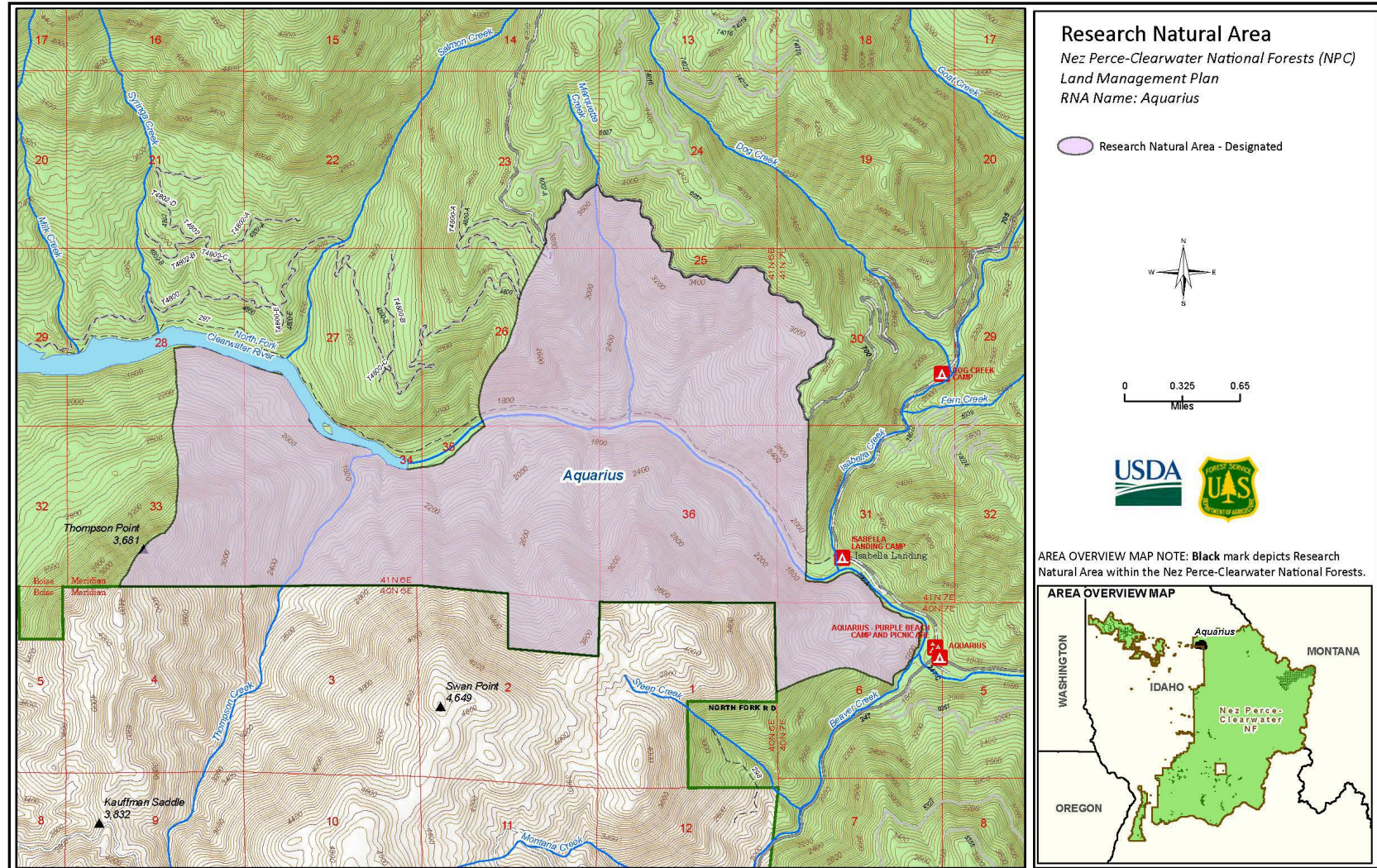
Suitable Wild and Scenic Rivers of the Nez Perce-Clearwater National Forests



Appendix 1. Maps



Research Natural Areas of the Nez Perce-Clearwater National Forests

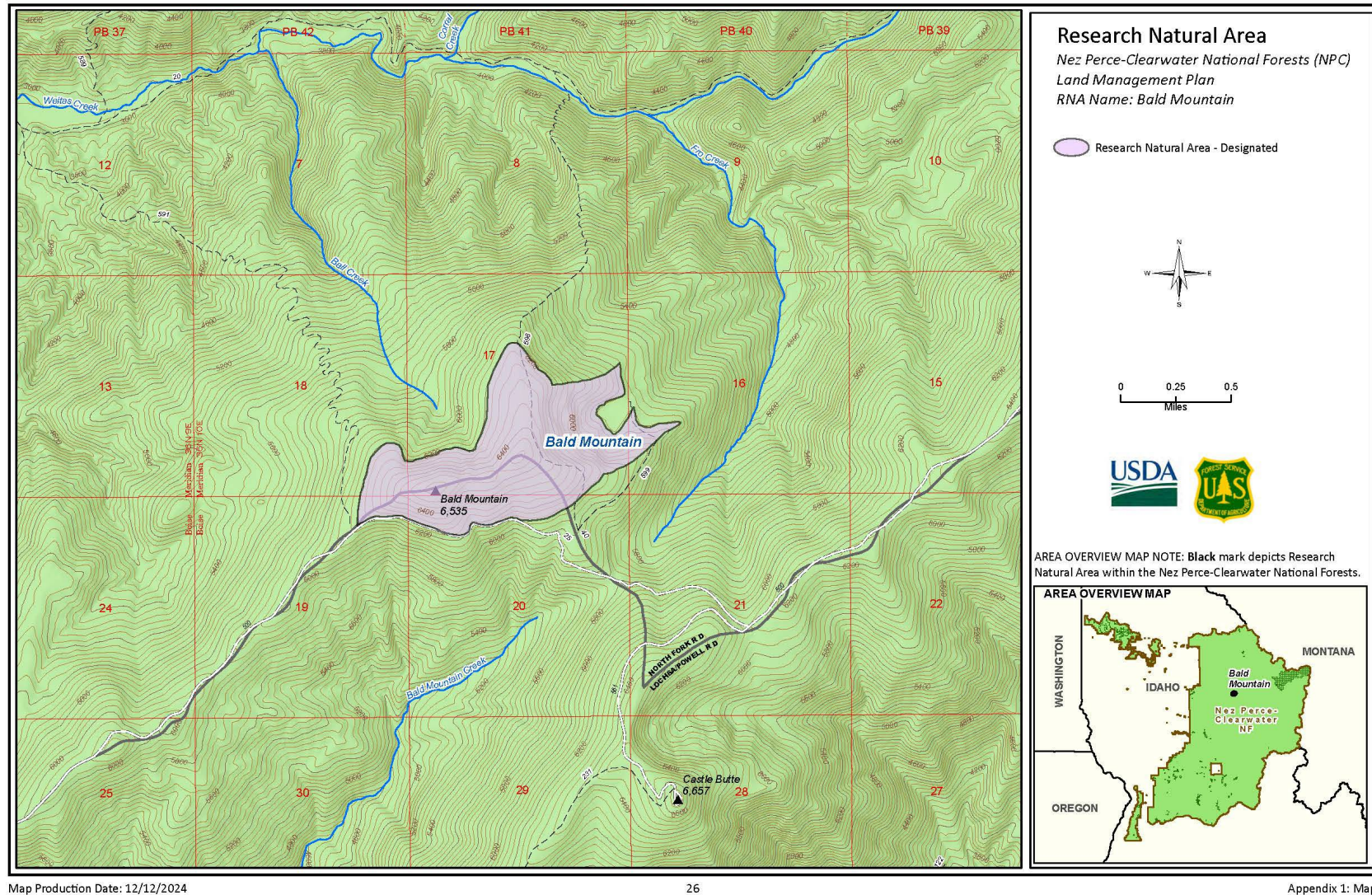


Map Production Date: 12/12/2024

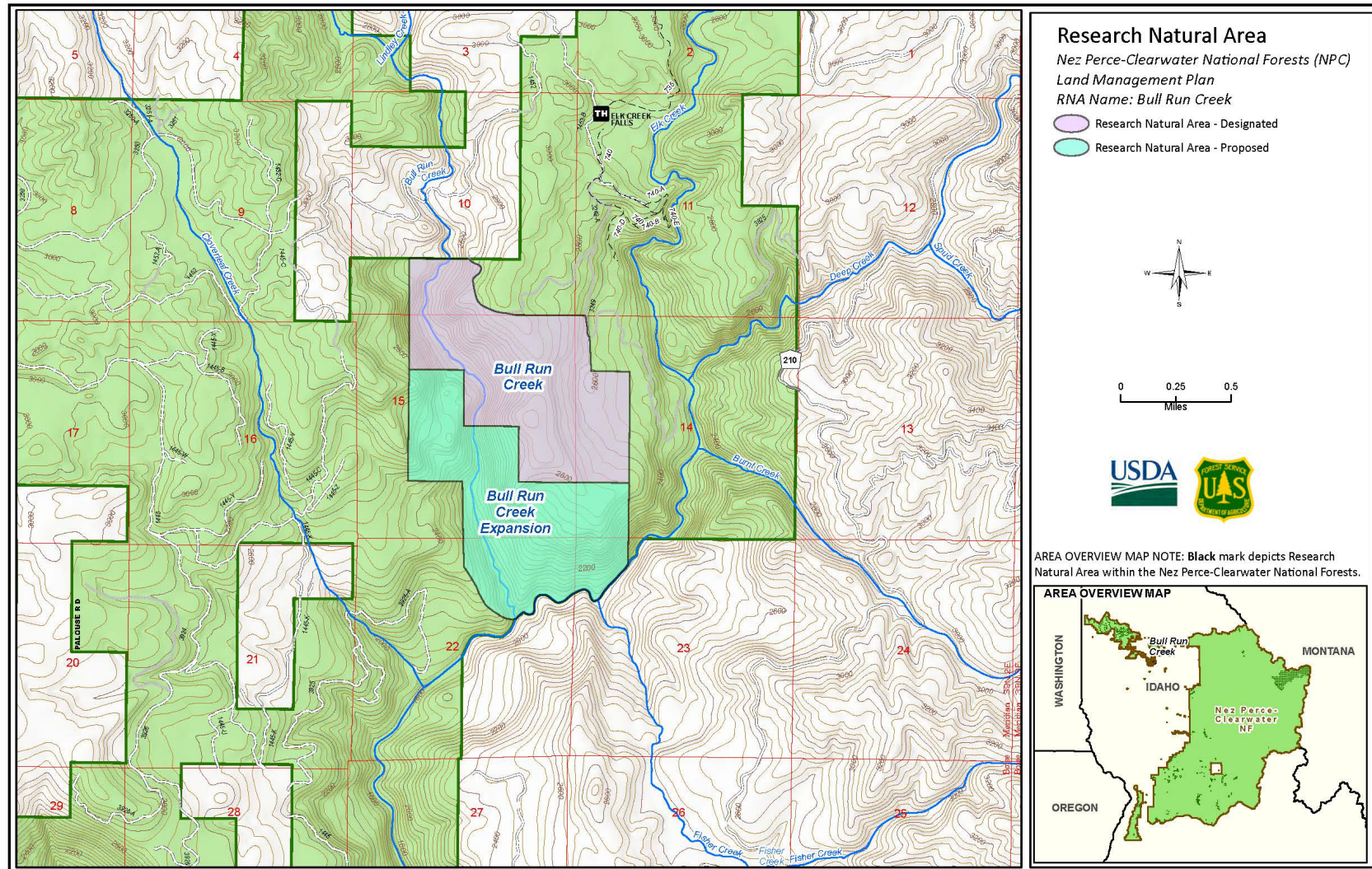
25

Appendix 1: Maps

Appendix 1. Maps



Appendix 1. Maps

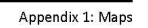


Map Production Date: 12/12/2024

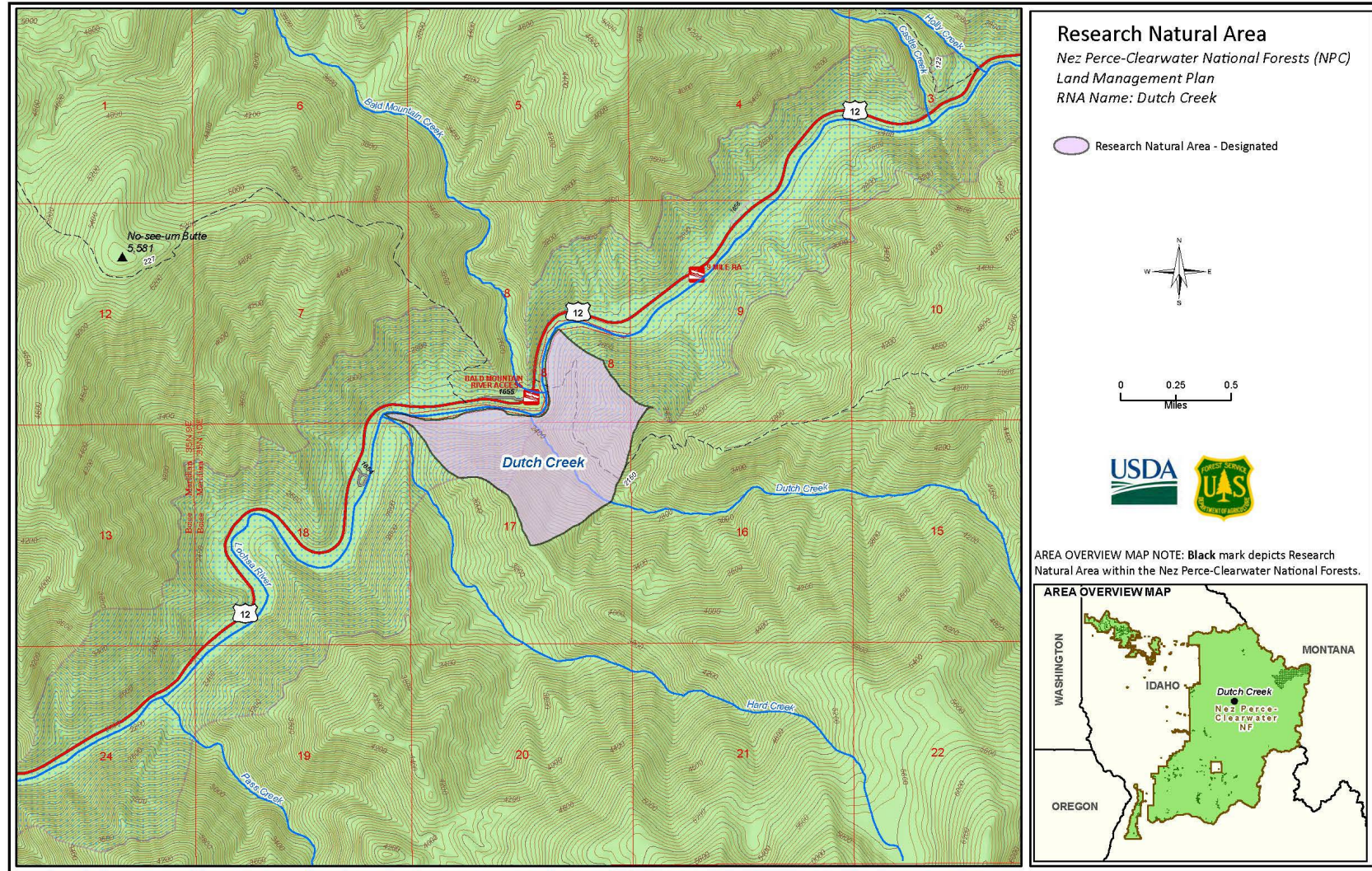
27

Appendix 1: Maps

28



Appendix 1. Maps

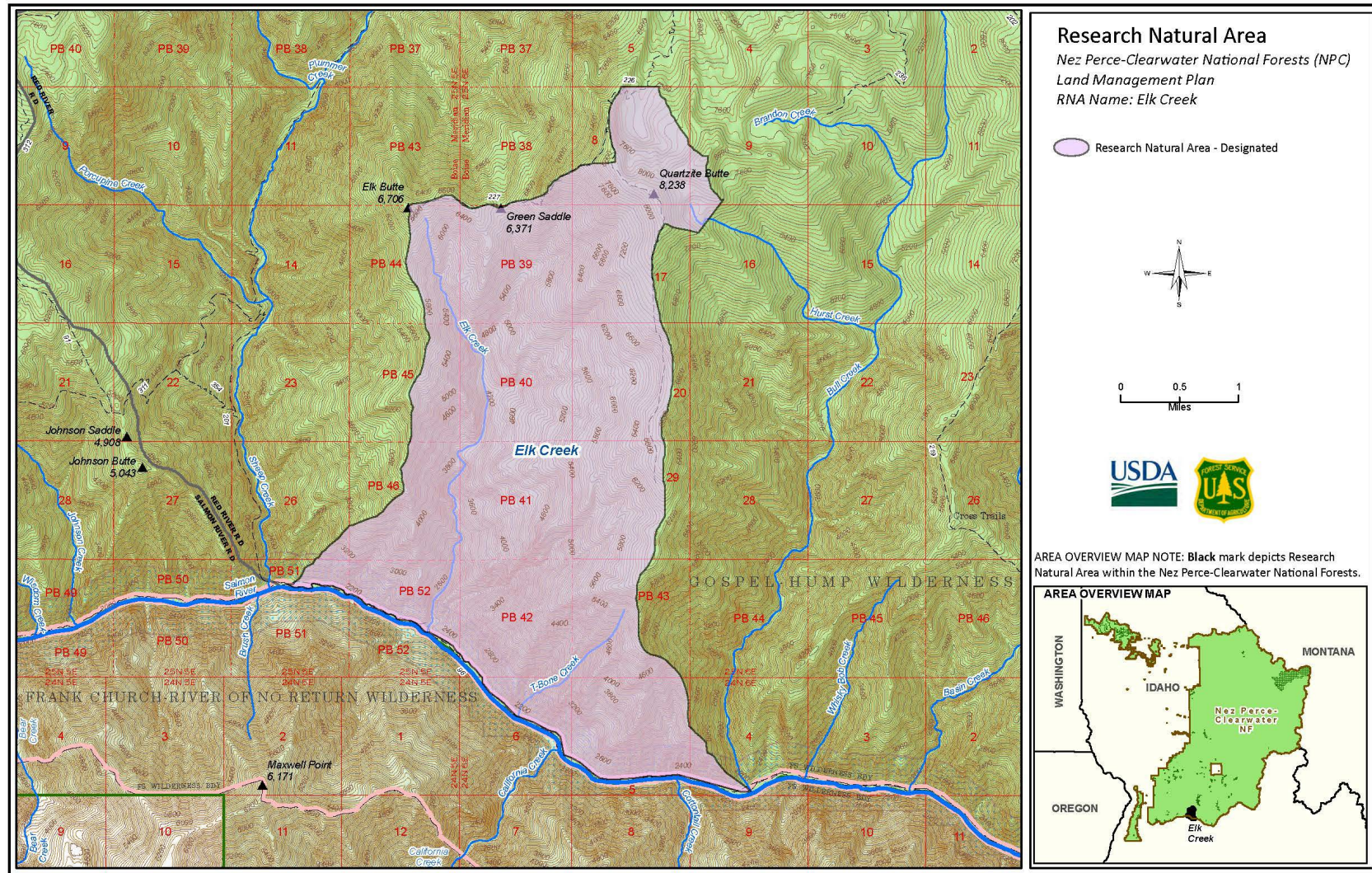


Map Production Date: 12/12/2024

29

Appendix 1: Maps

Appendix 1. Maps

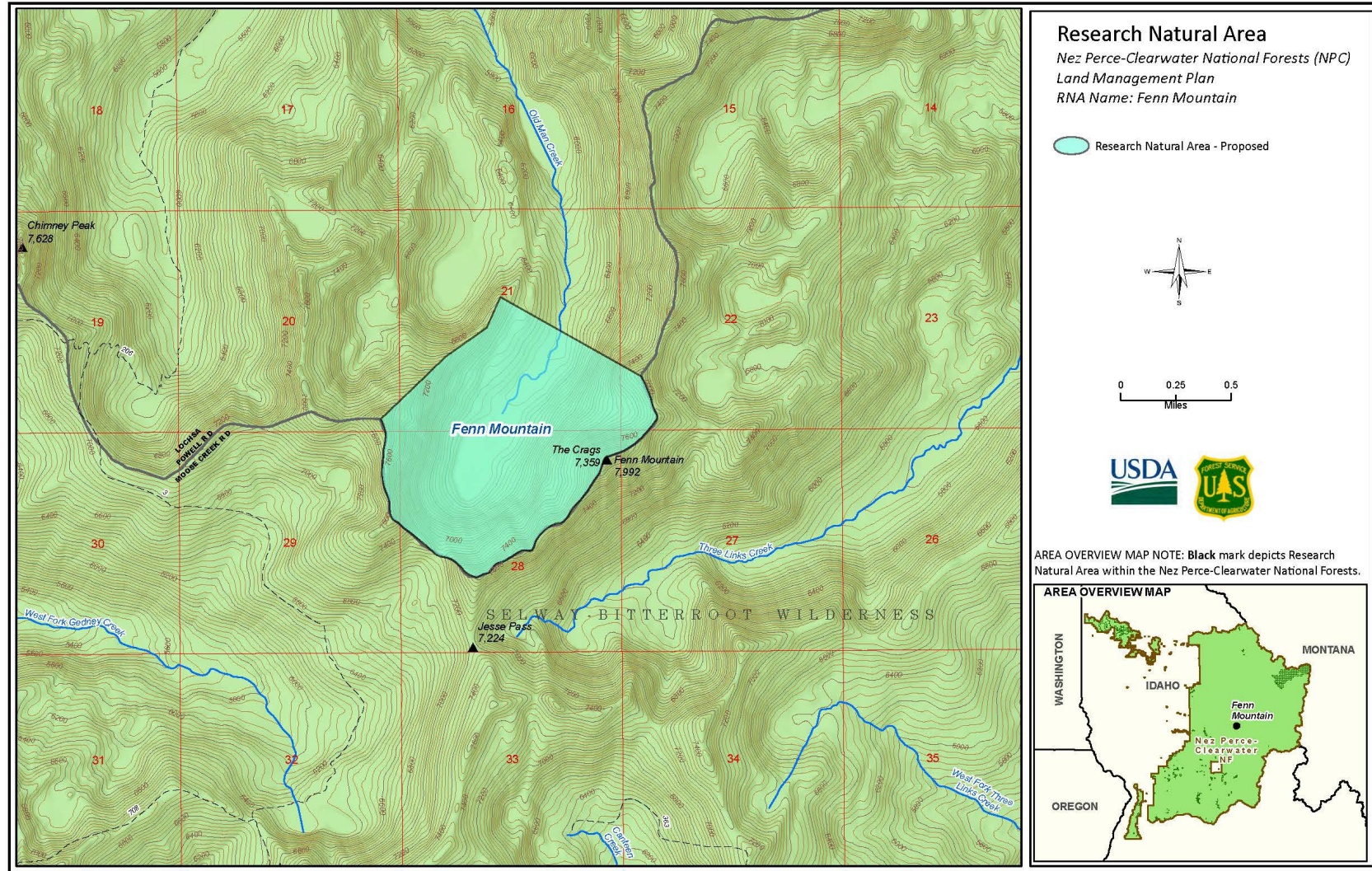


Map Production Date: 12/12/2024

30

Appendix 1: Maps

Appendix 1. Maps

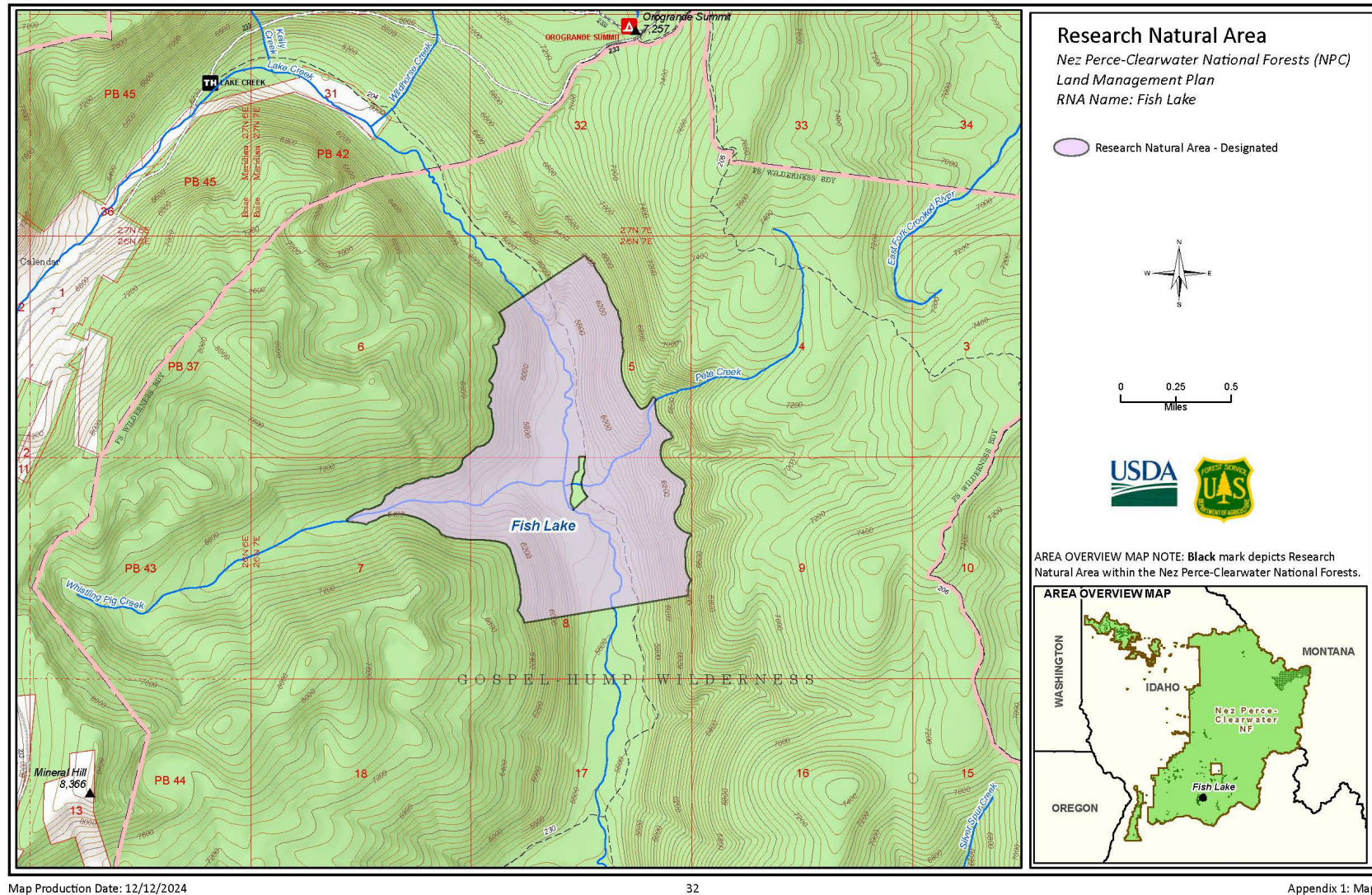


Map Production Date: 12/12/2024

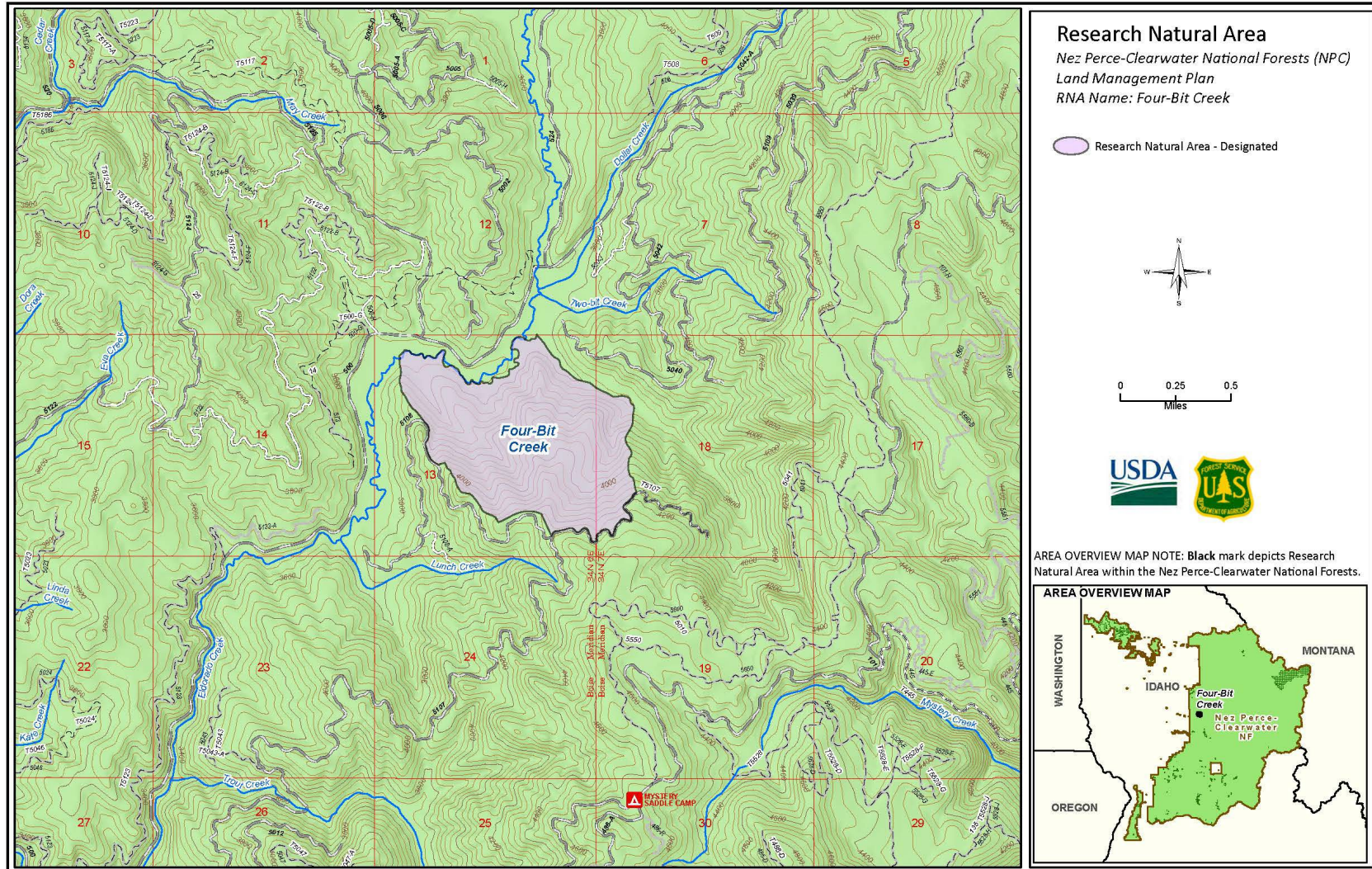
31

Appendix 1: Maps

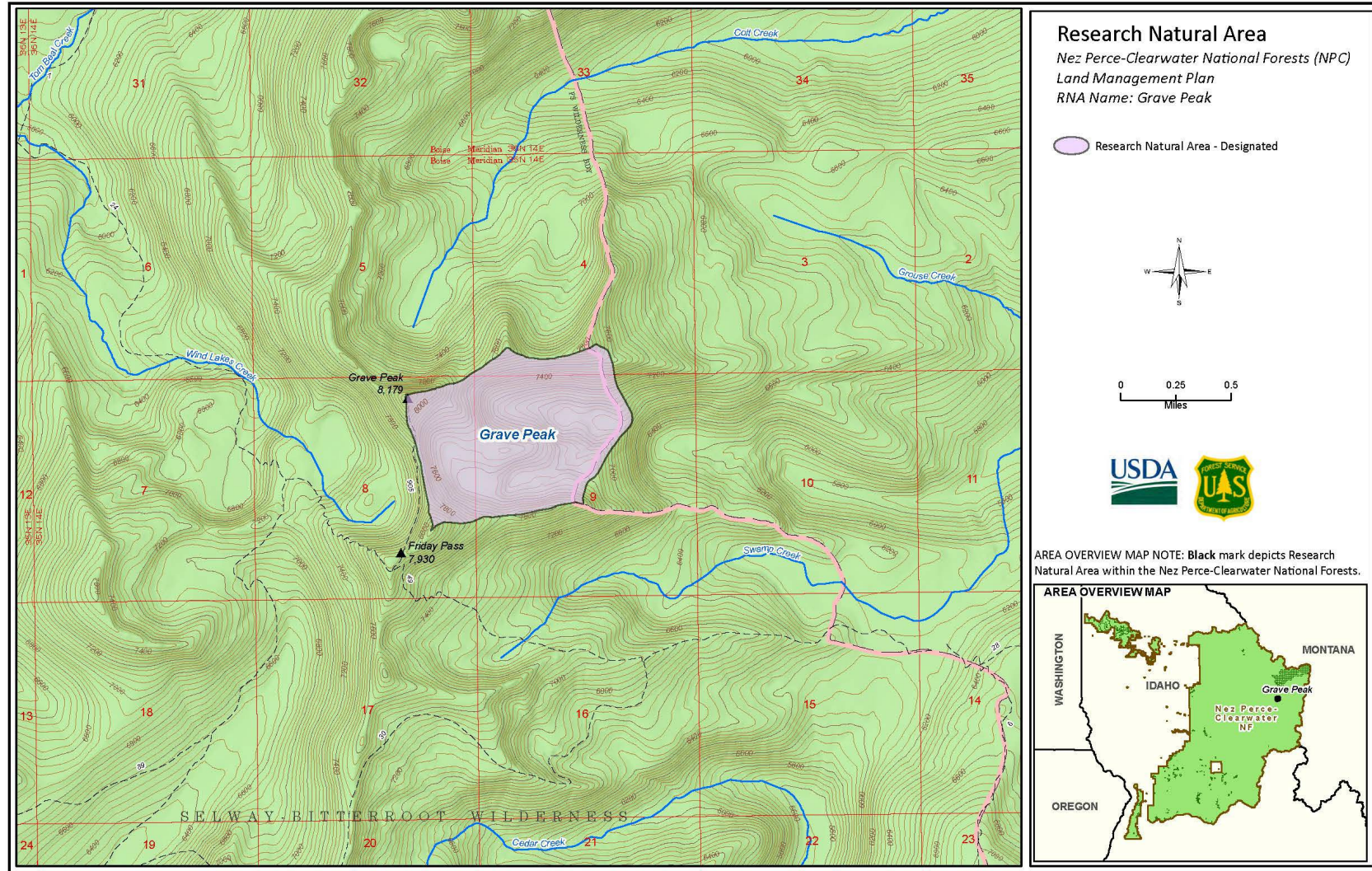
Appendix 1. Maps



Appendix 1. Maps



Appendix 1. Maps

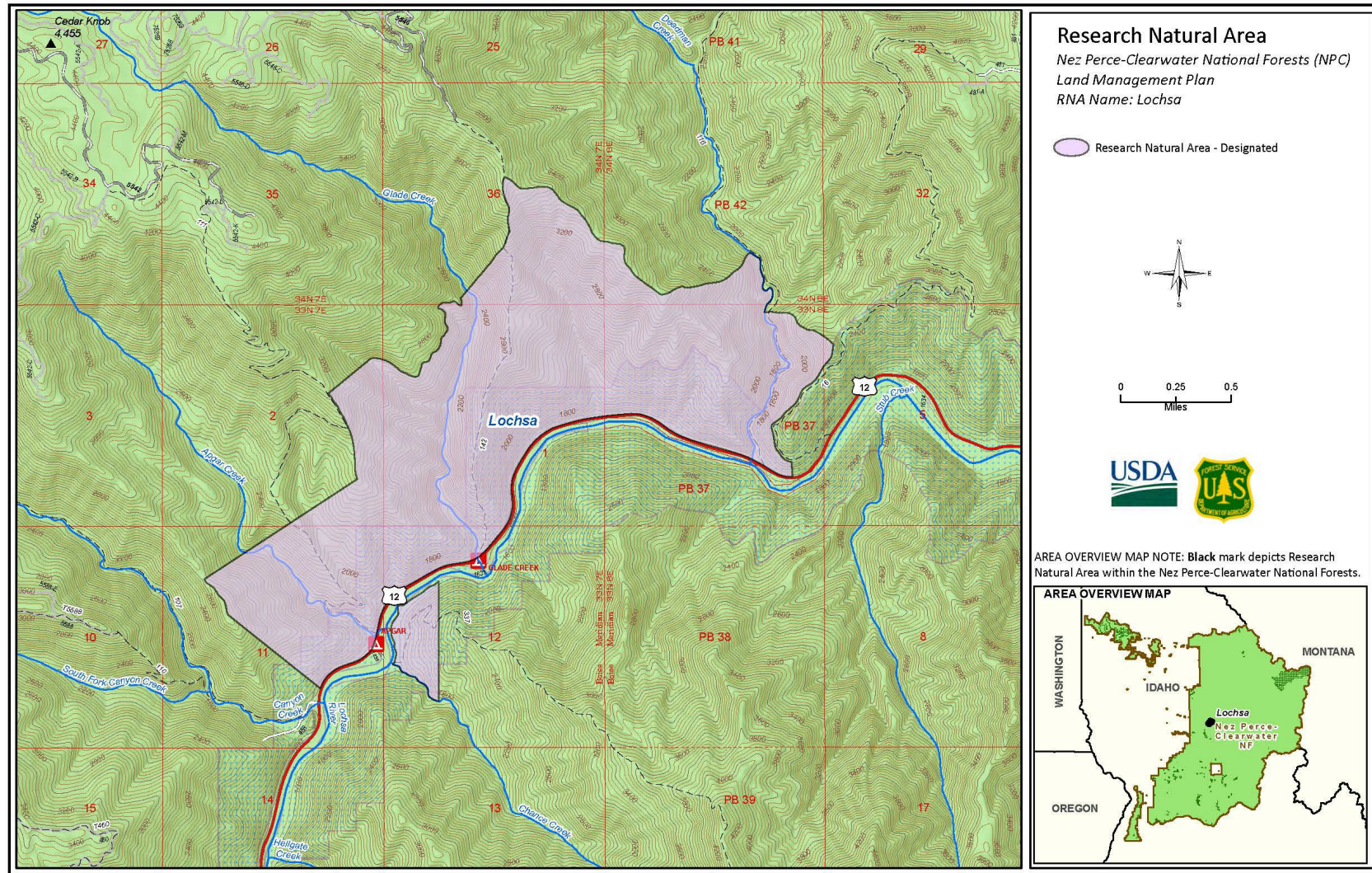


Map Production Date: 12/12/2024

34

Appendix 1: Maps

Appendix 1. Maps

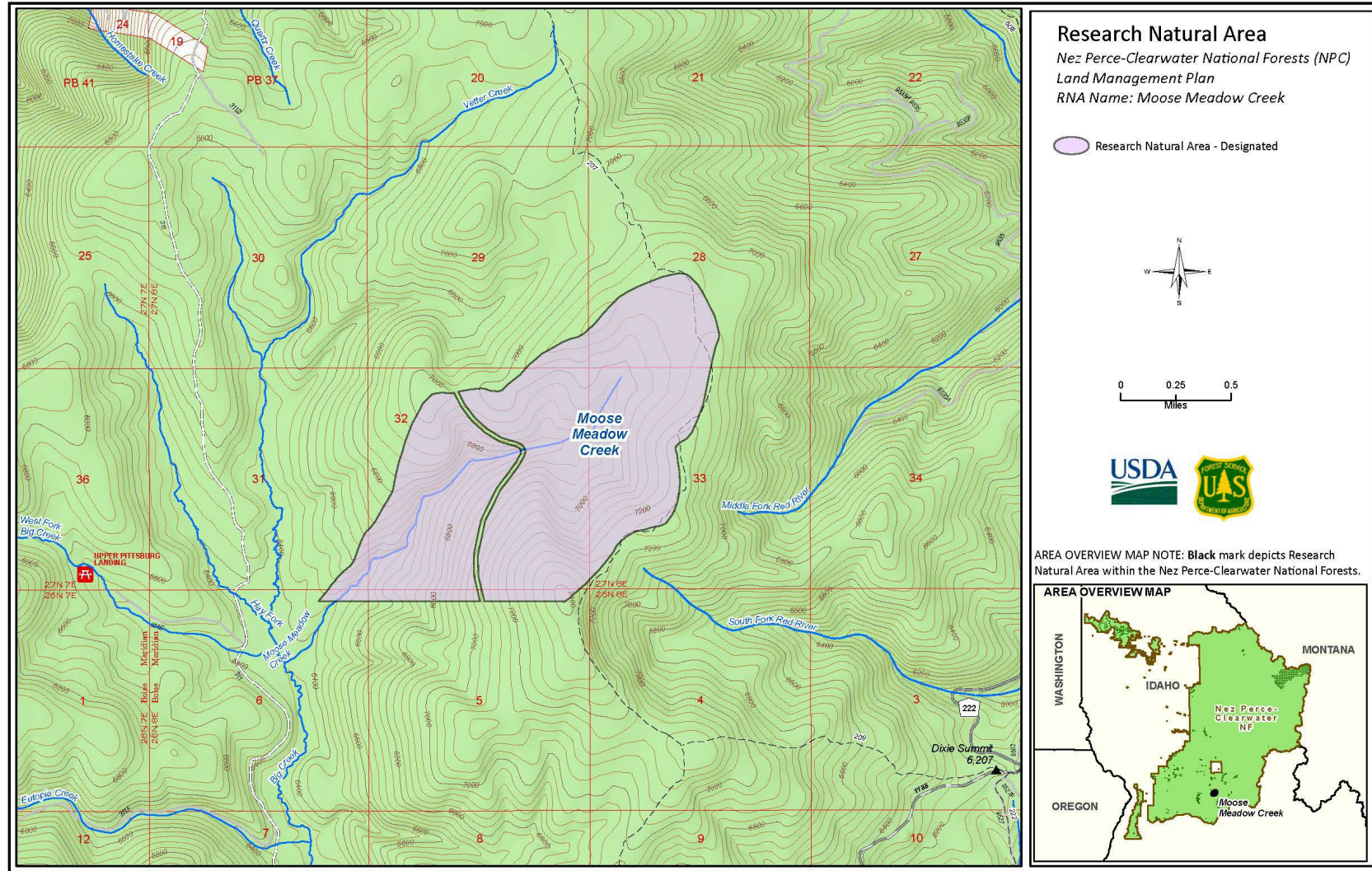


Map Production Date: 12/12/2024

35

Appendix 1: Maps

Appendix 1. Maps

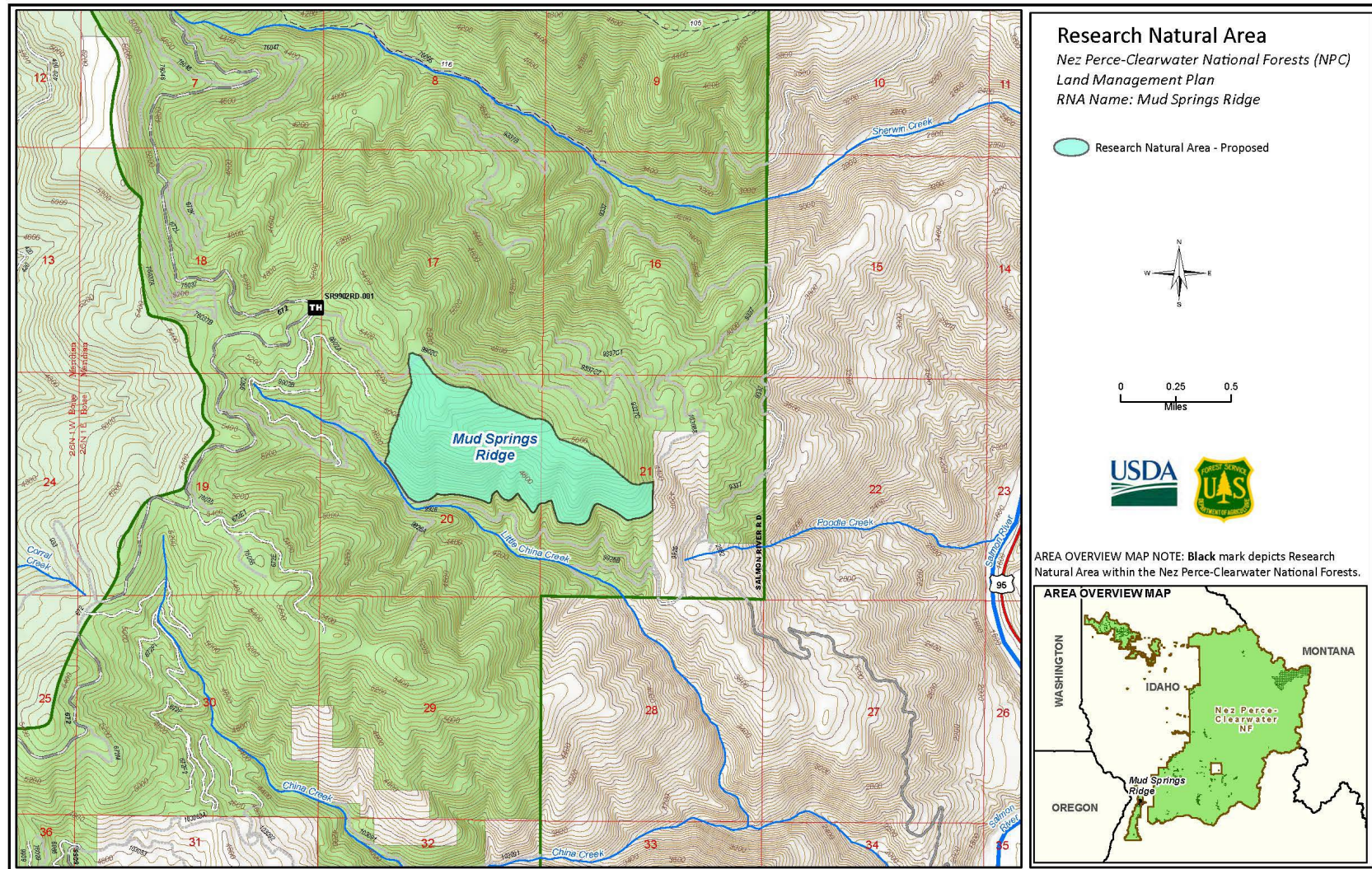


Map Production Date: 12/12/2024

36

Appendix 1: Maps

Appendix 1. Maps

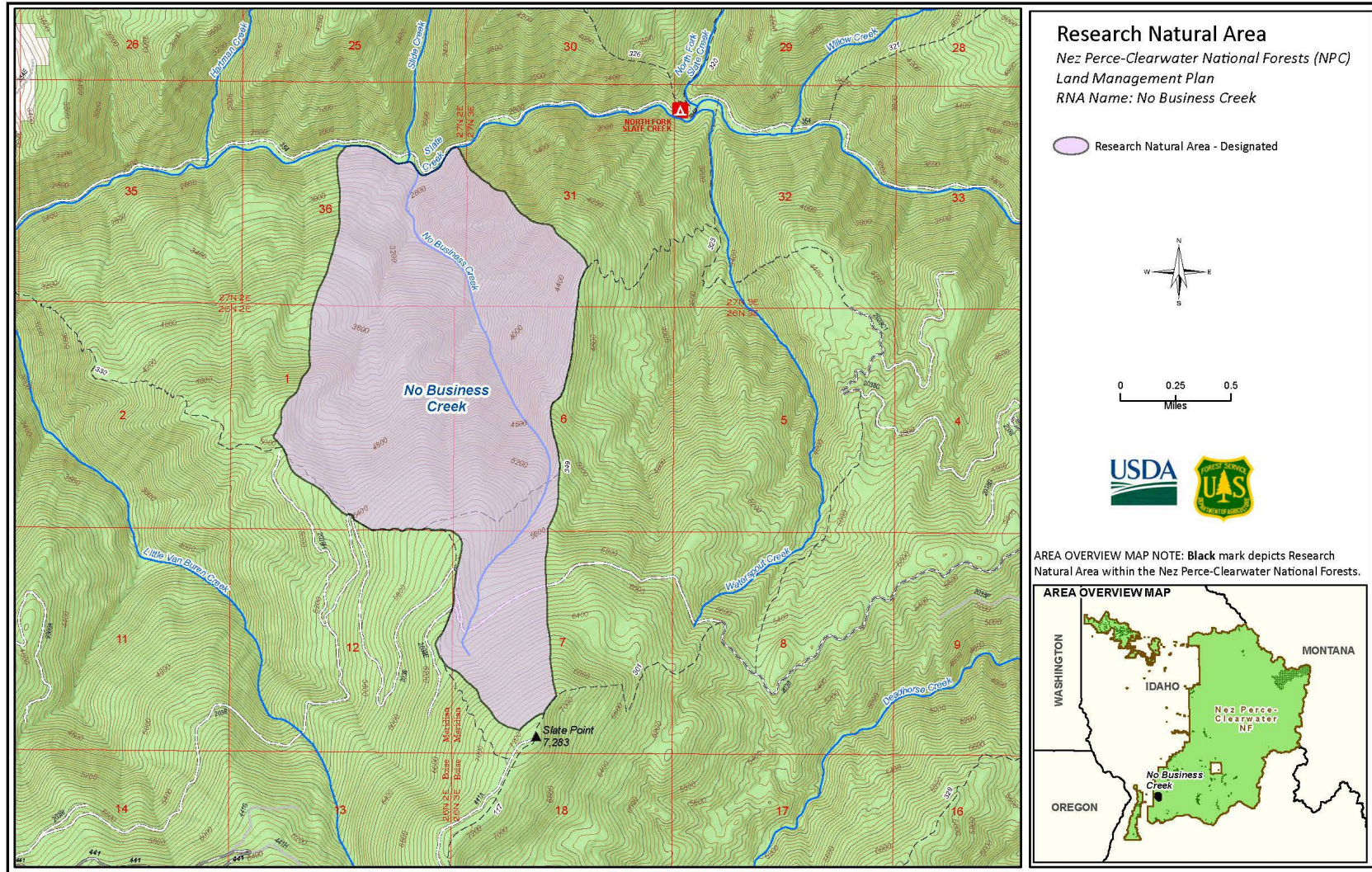


Map Production Date: 12/12/2024

37

Appendix 1: Maps

Appendix 1. Maps

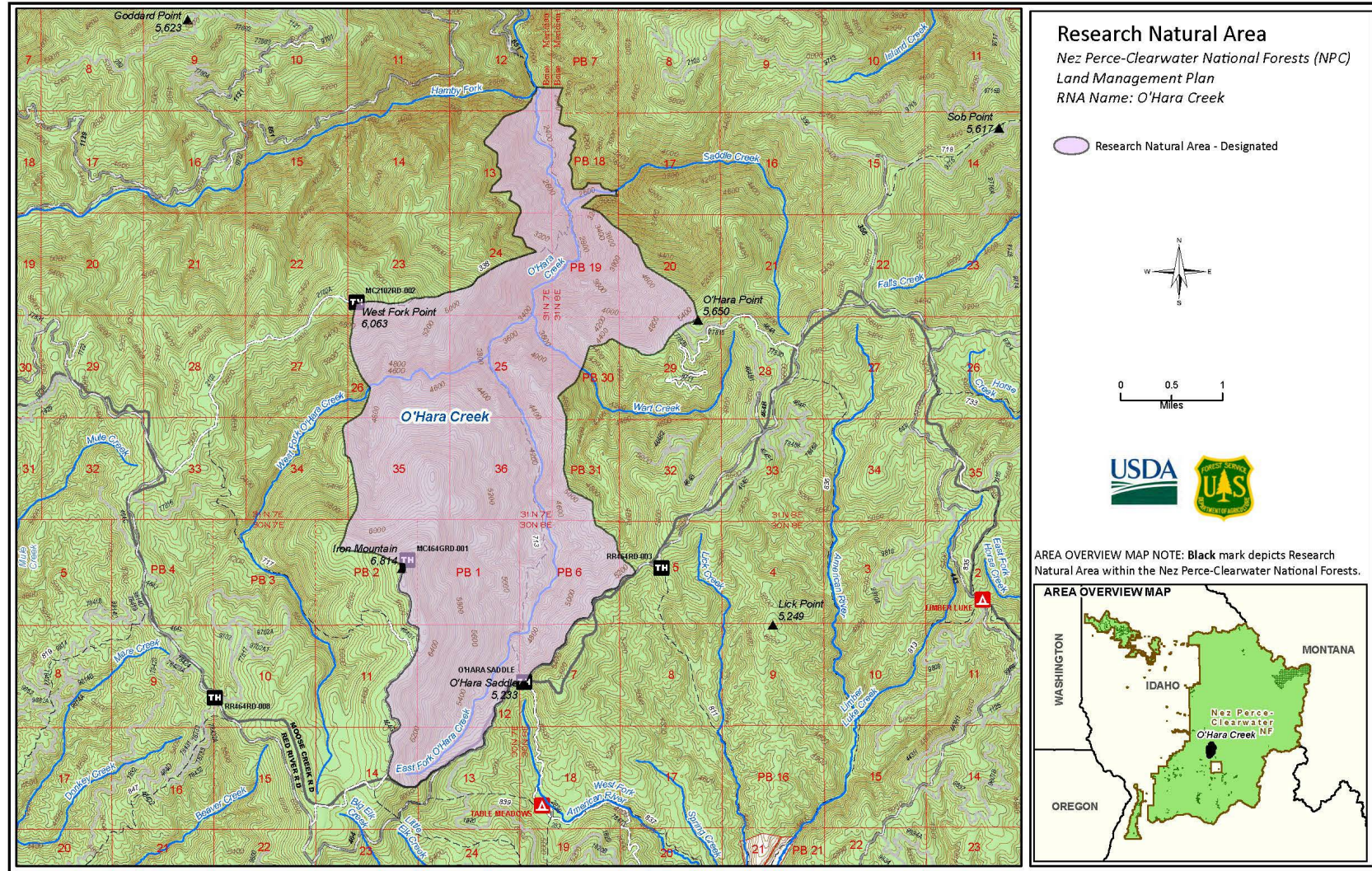


Map Production Date: 12/12/2024

38

Appendix 1: Maps

Appendix 1. Maps

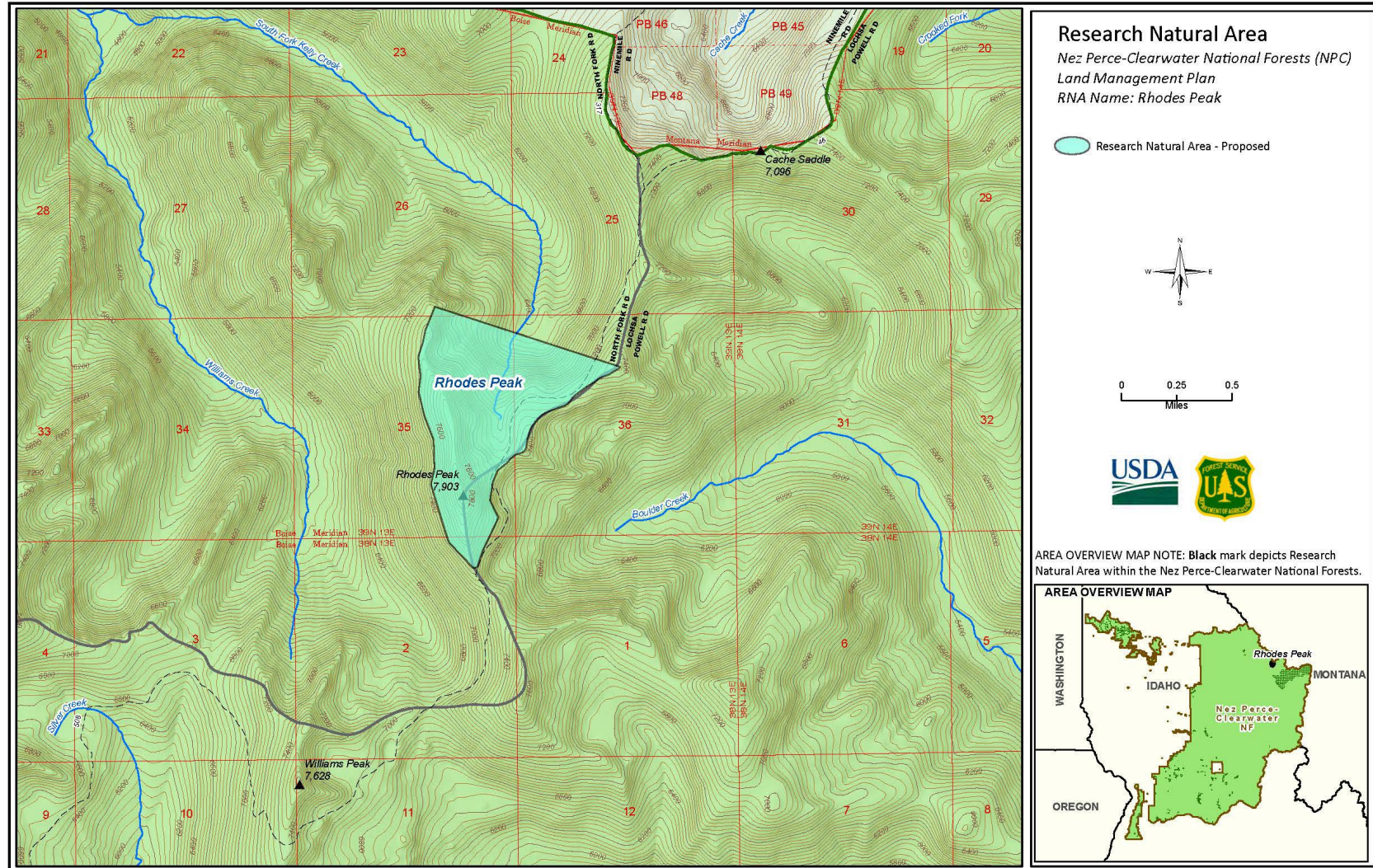


Map Production Date: 12/12/2024

39

Appendix 1: Maps

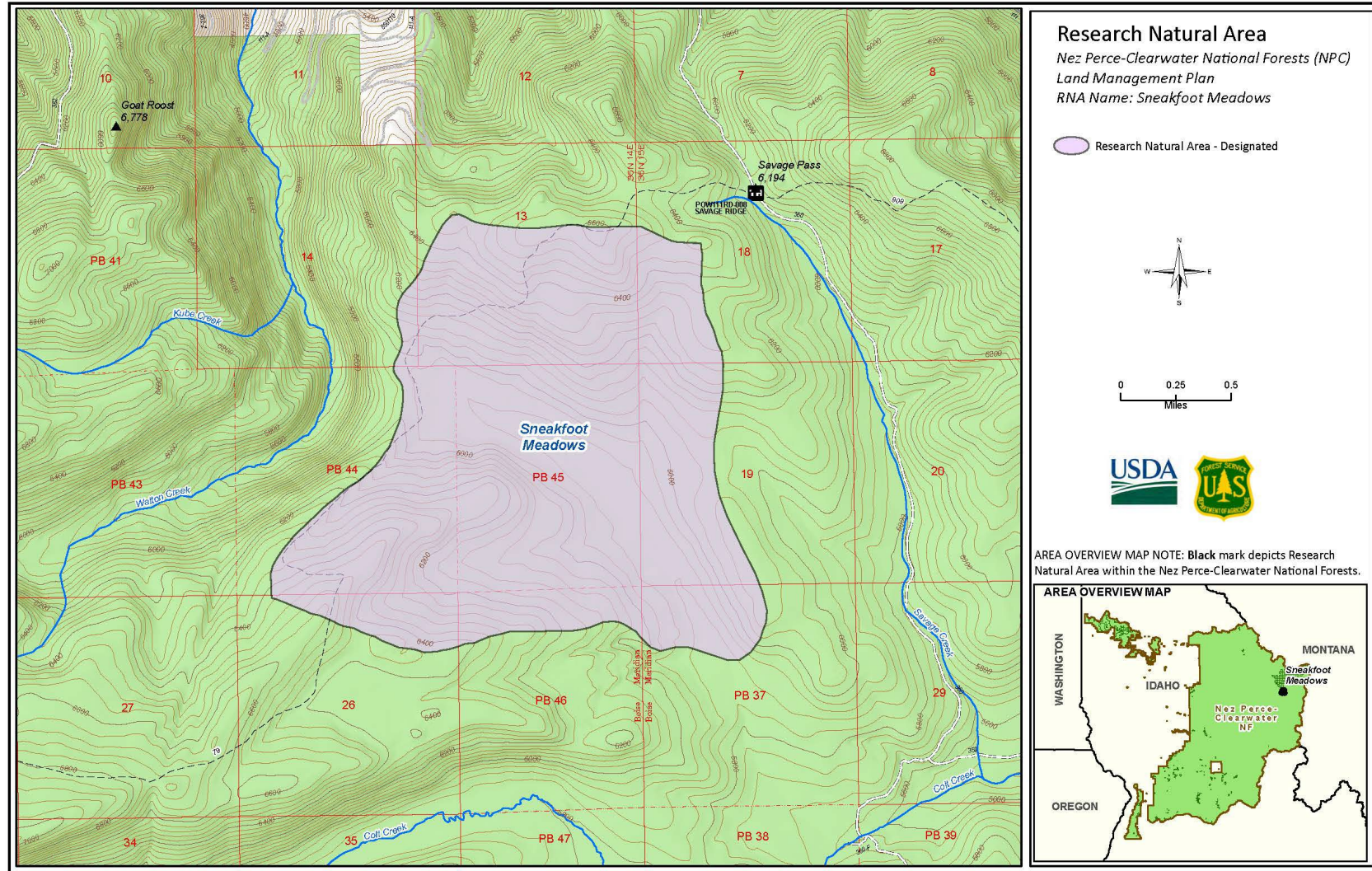
Appendix 1. Maps



40

Appendix 1: Maps

Appendix 1. Maps

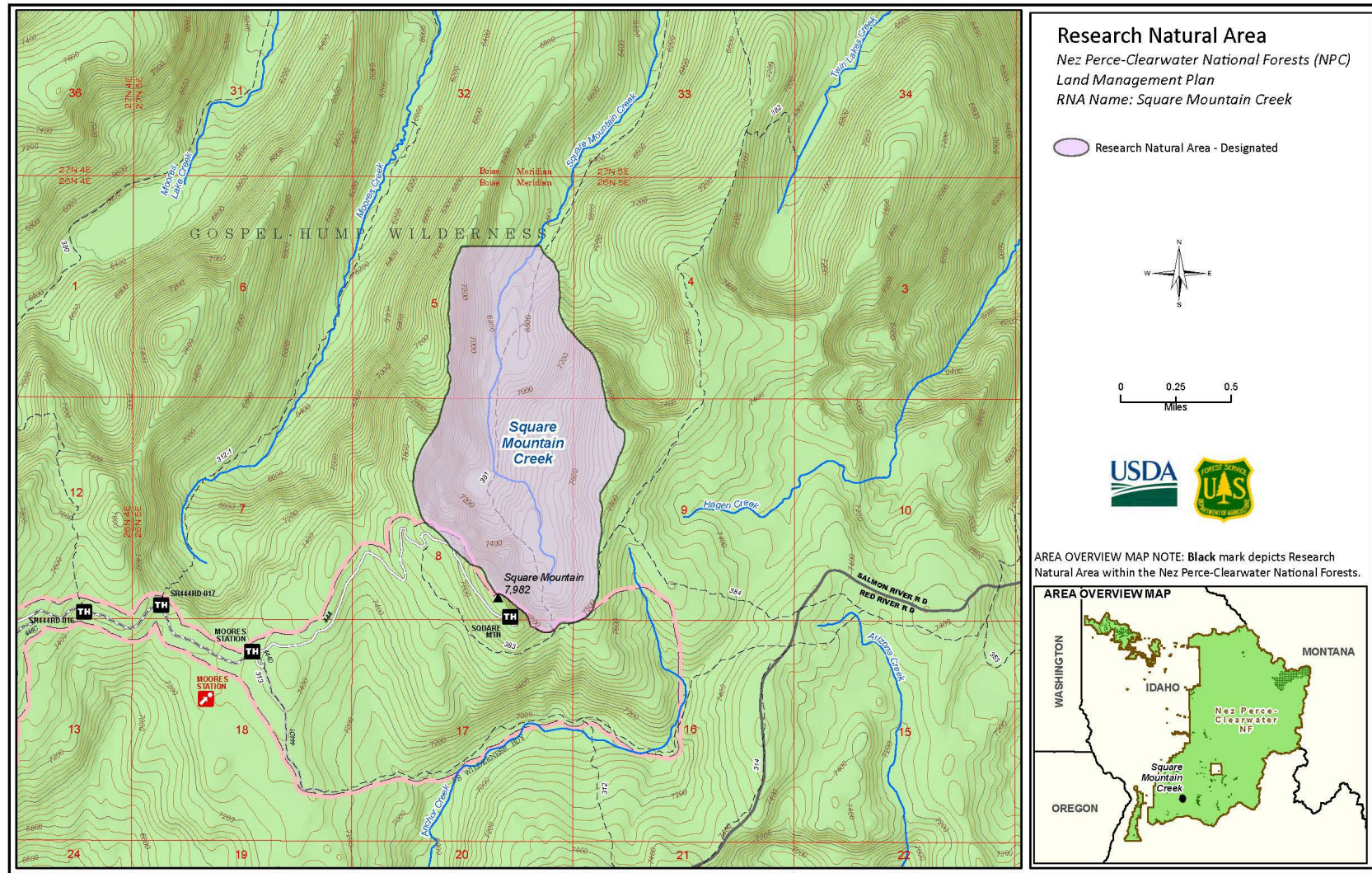


Map Production Date: 12/12/2024

41

Appendix 1: Maps

Appendix 1. Maps

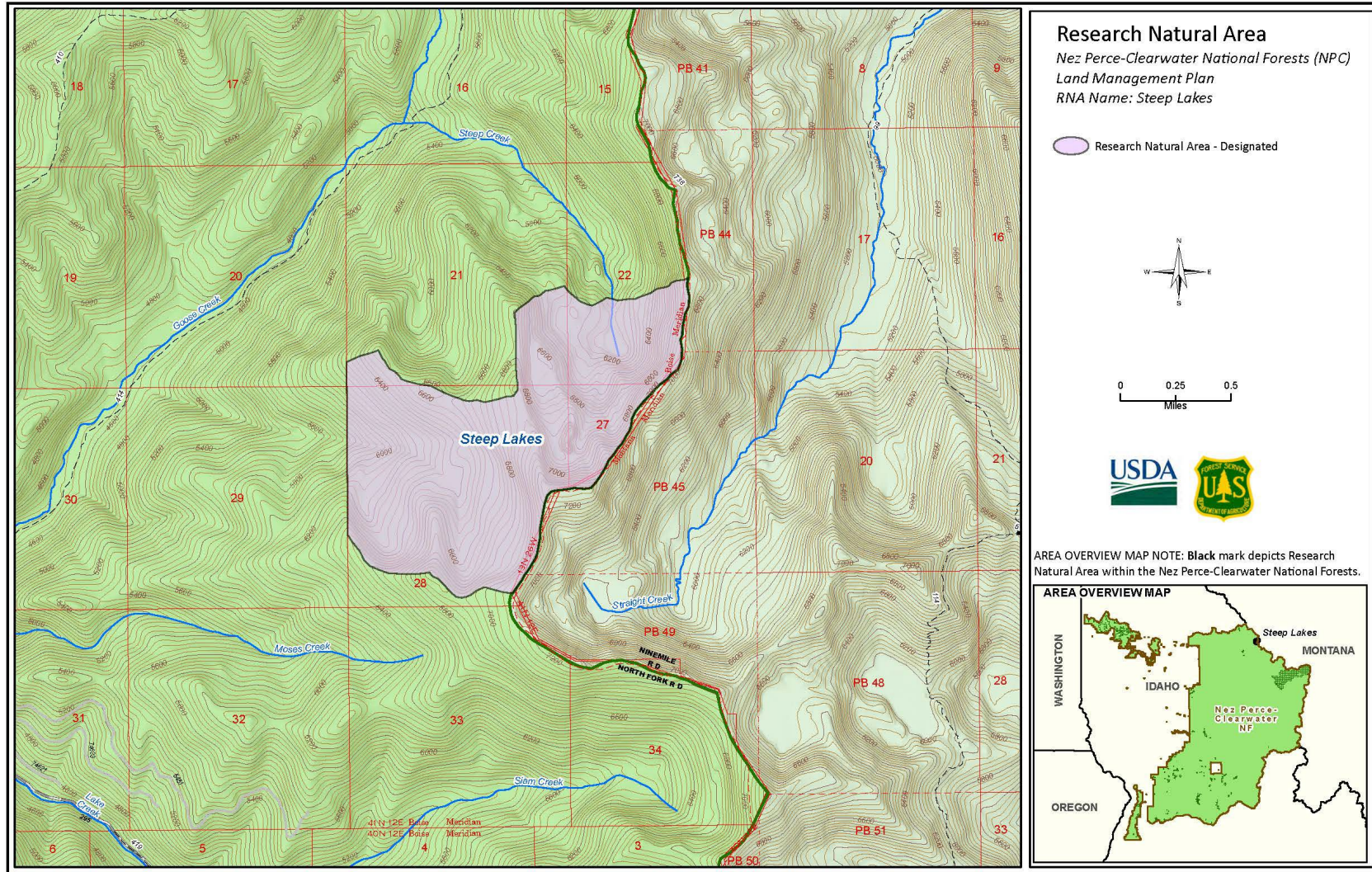


Map Production Date: 12/12/2024

42

Appendix 1: Maps

Appendix 1. Maps

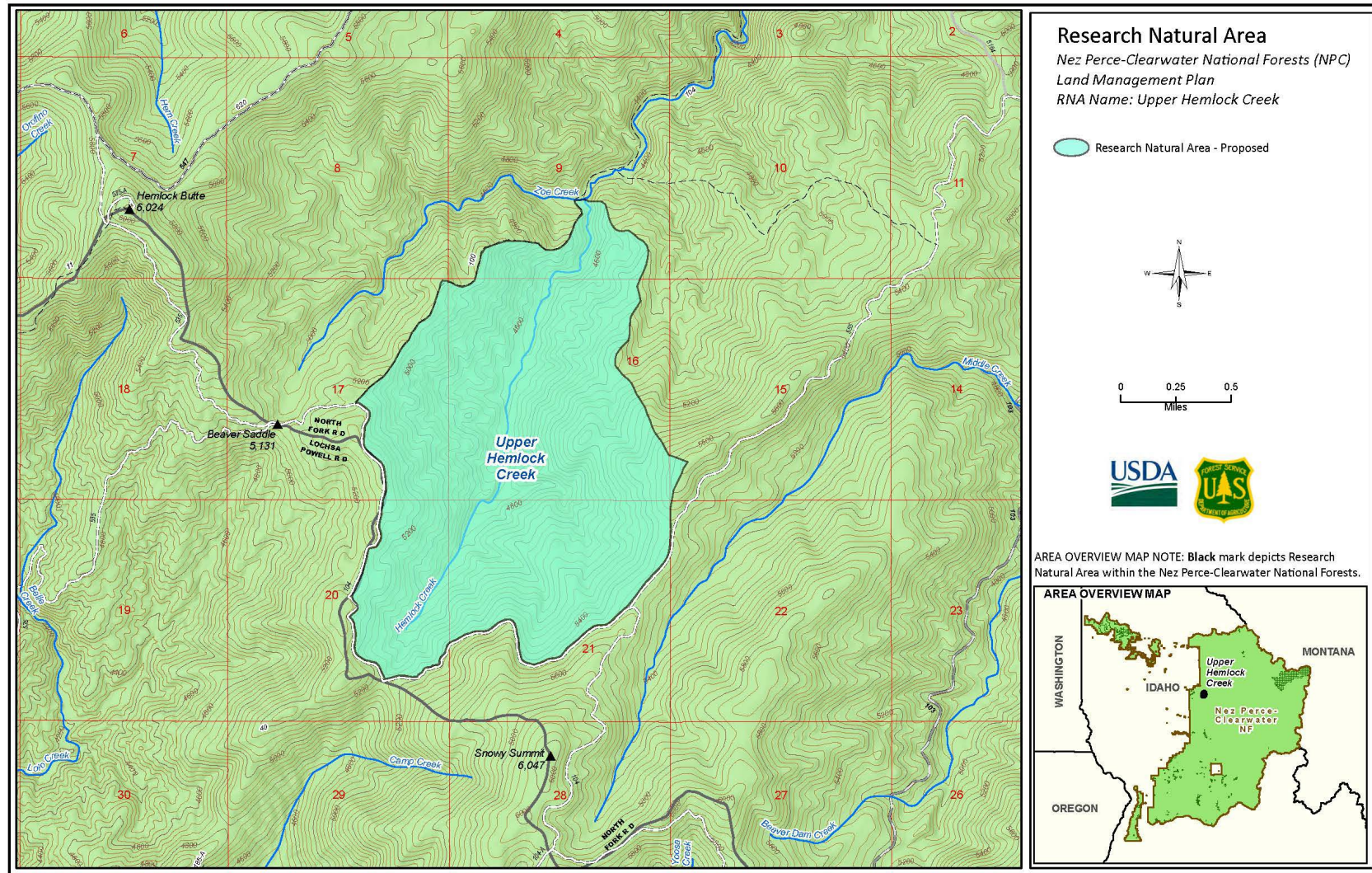


Map Production Date: 12/12/2024

43

Appendix 1: Maps

Appendix 1. Maps

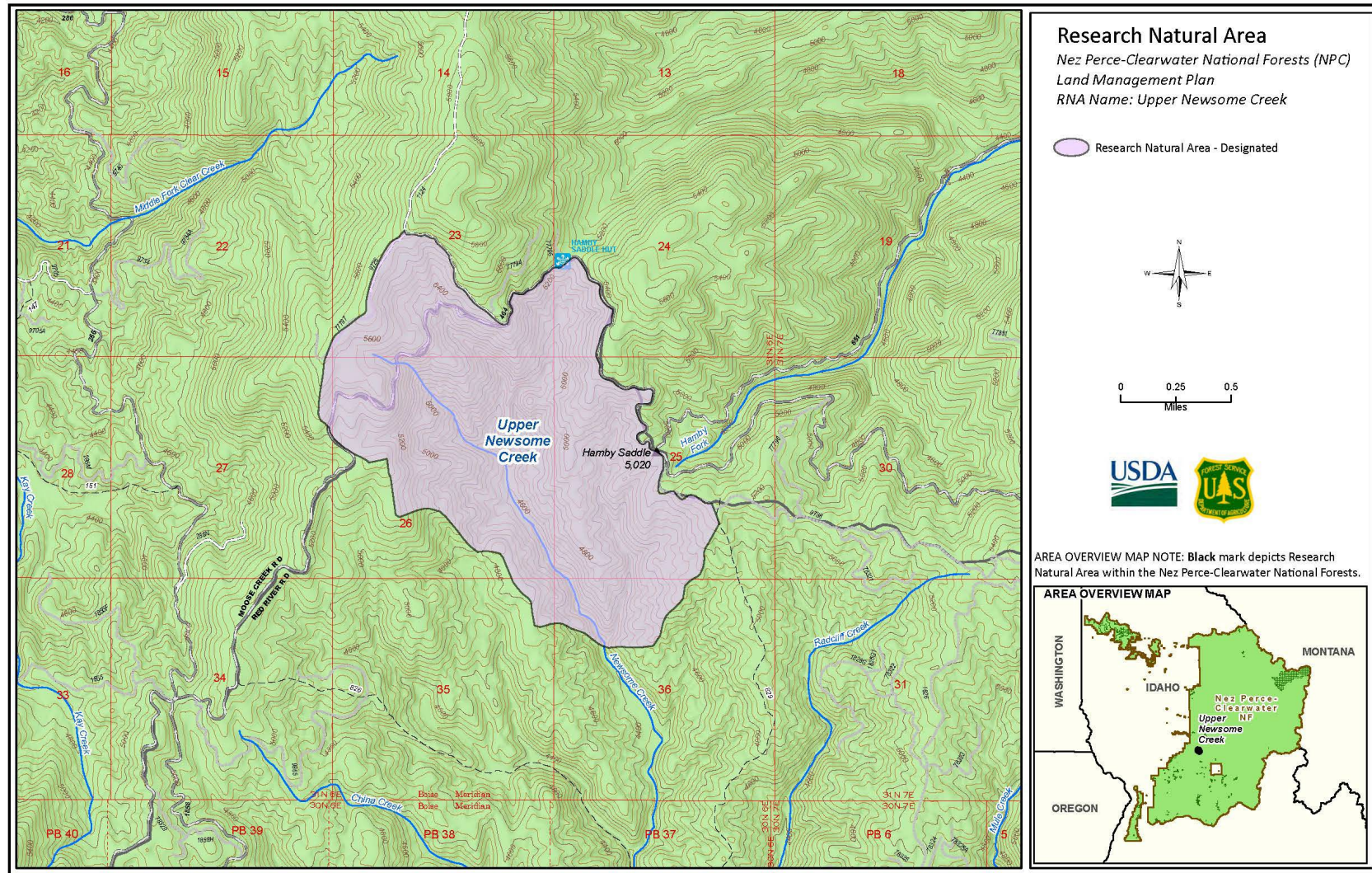


Map Production Date: 12/12/2024

44

Appendix 1: Maps

Appendix 1. Maps

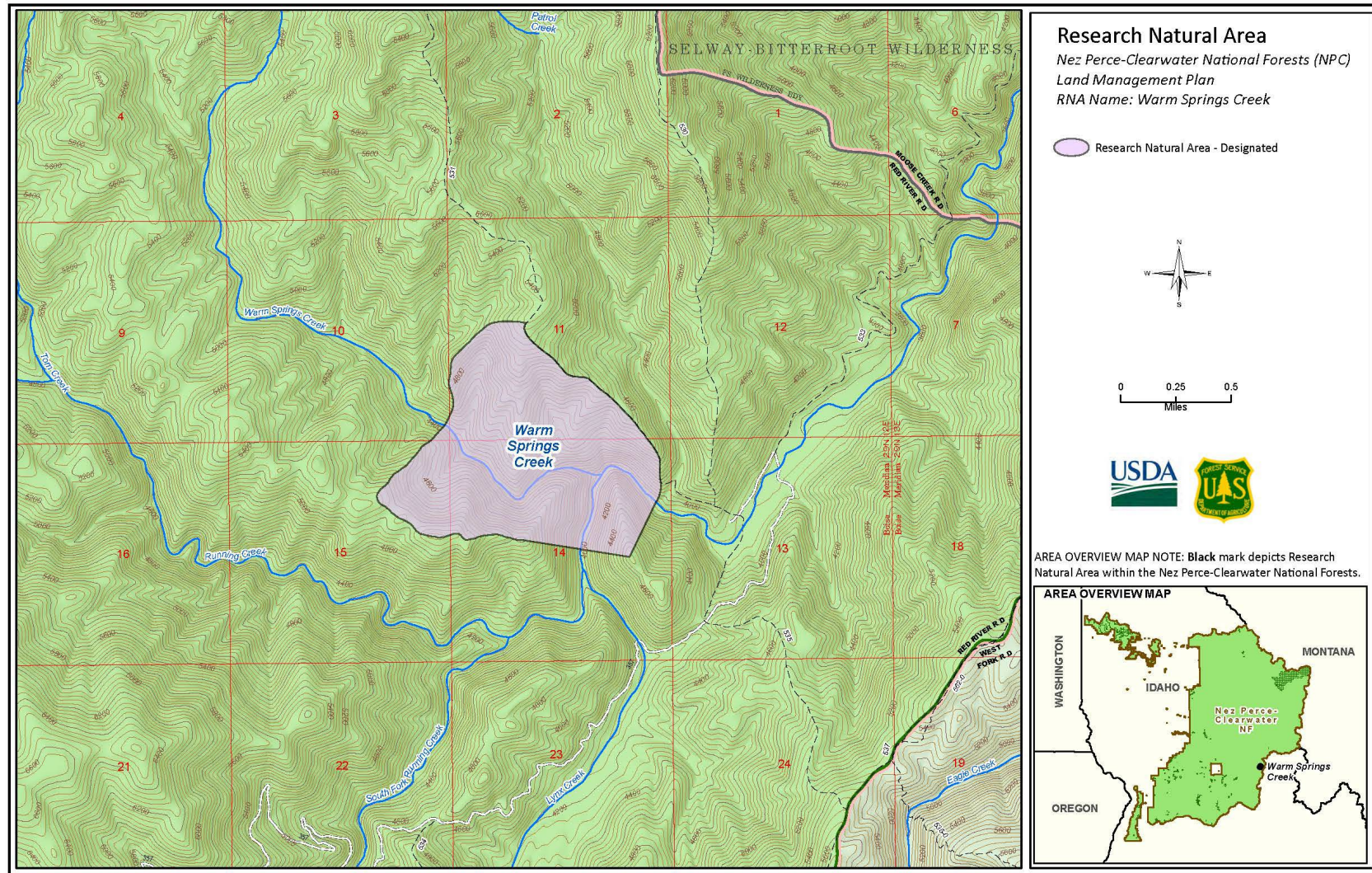


Map Production Date: 12/12/2024

45

Appendix 1: Maps

Appendix 1. Maps

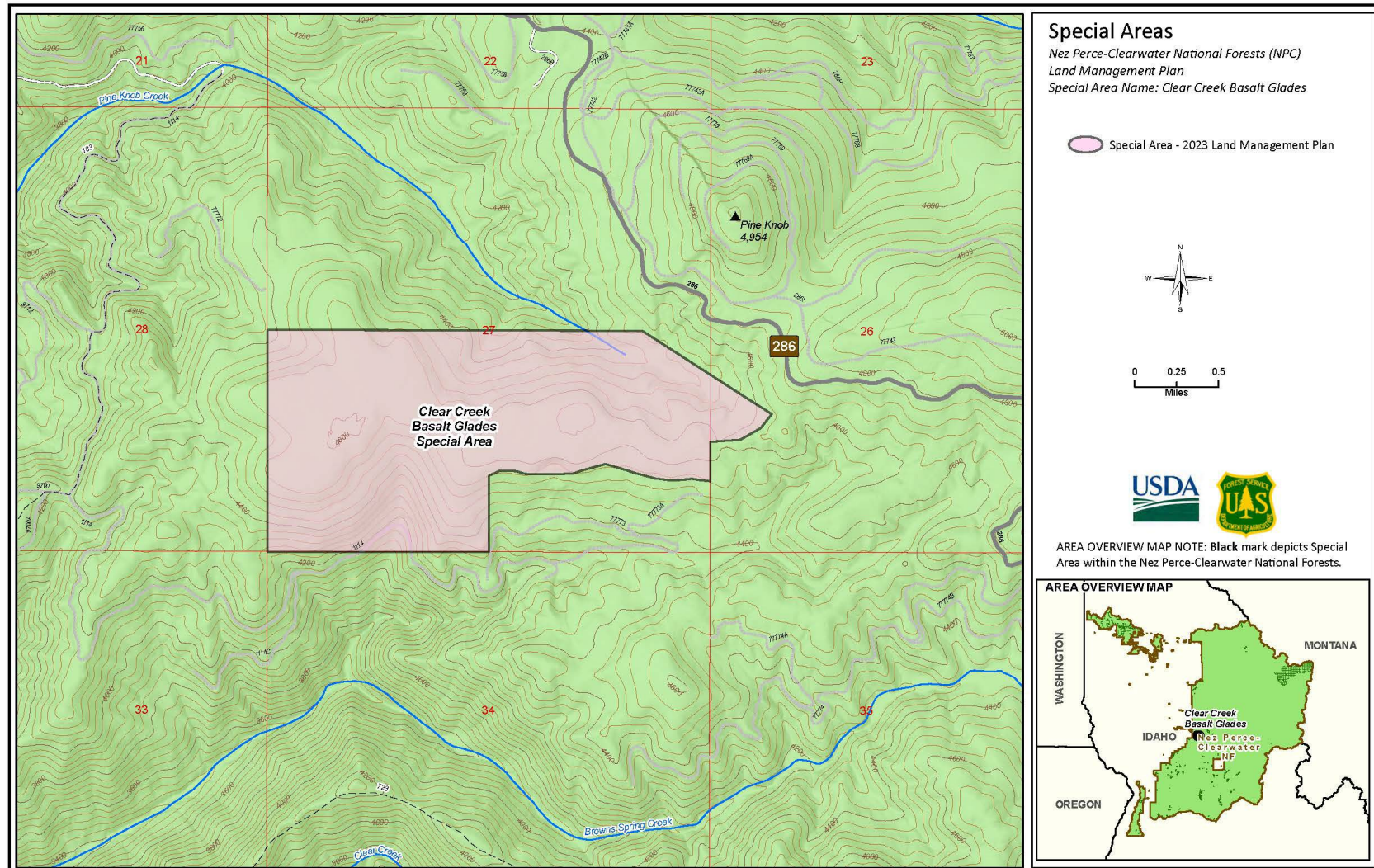


Map Production Date: 12/12/2024

46

Appendix 1: Maps

Special Areas of the Nez Perce-Clearwater National Forests

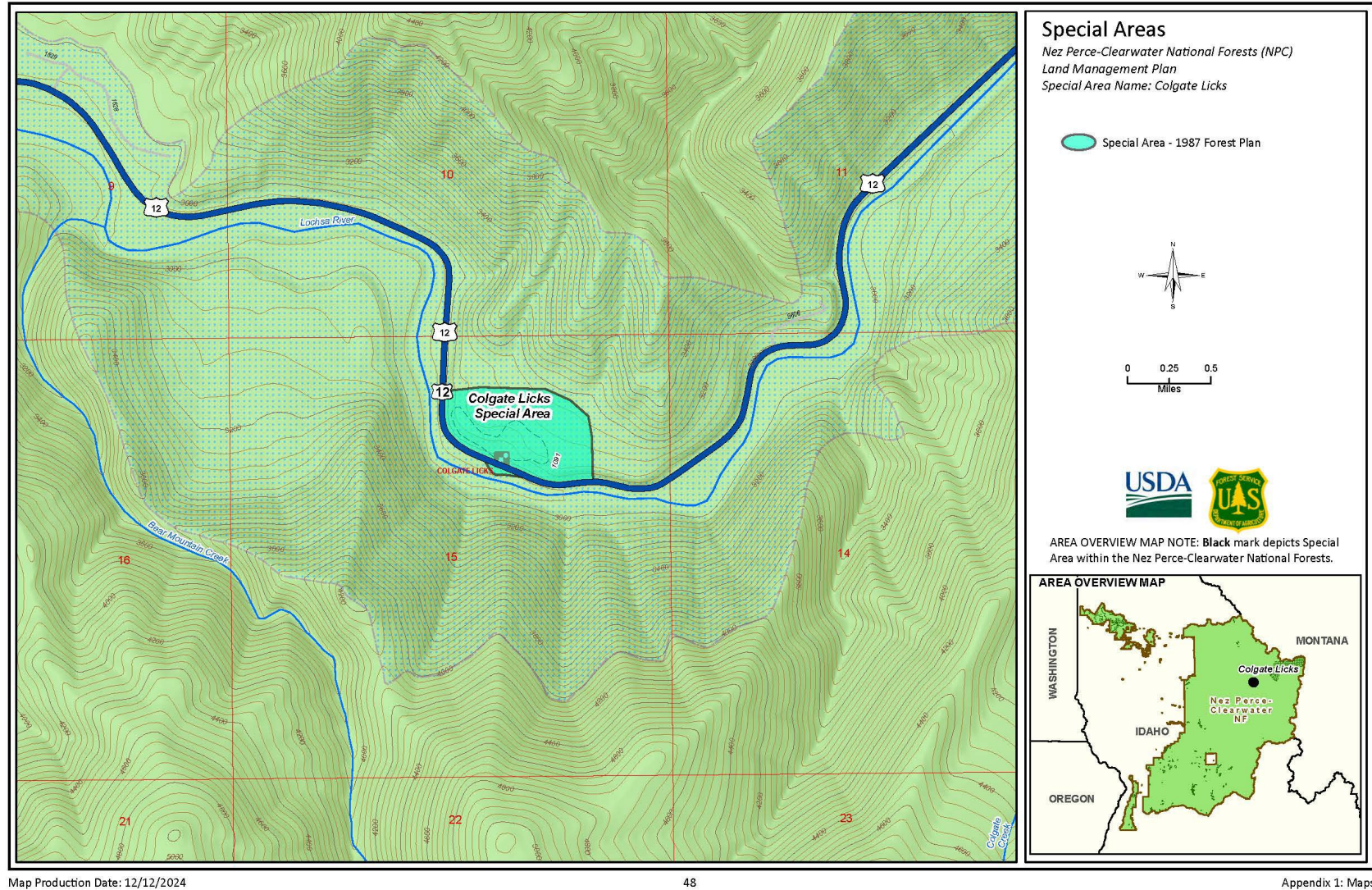


Map Production Date: 12/12/2024

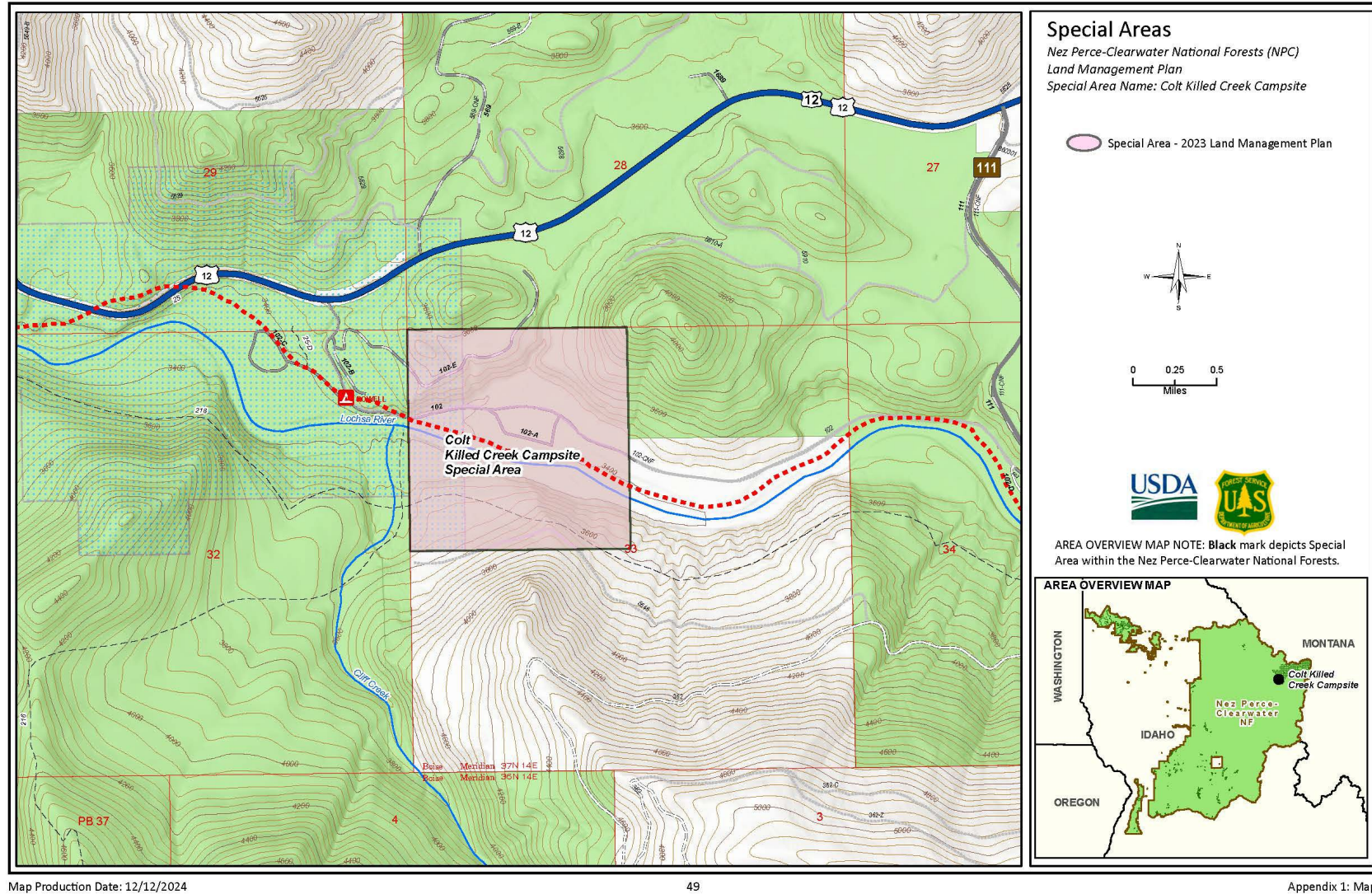
47

Appendix 1: Maps

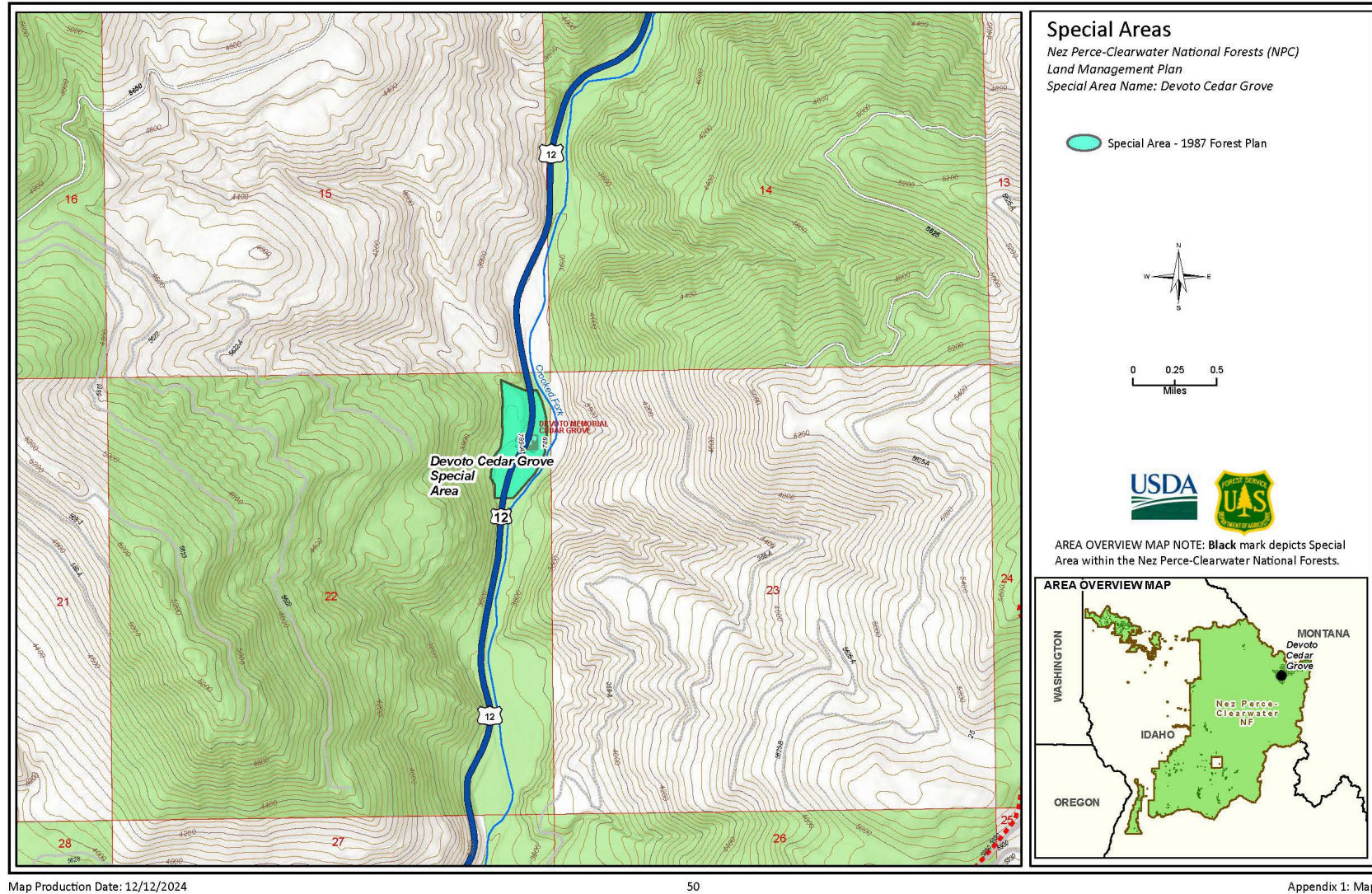
Appendix 1. Maps



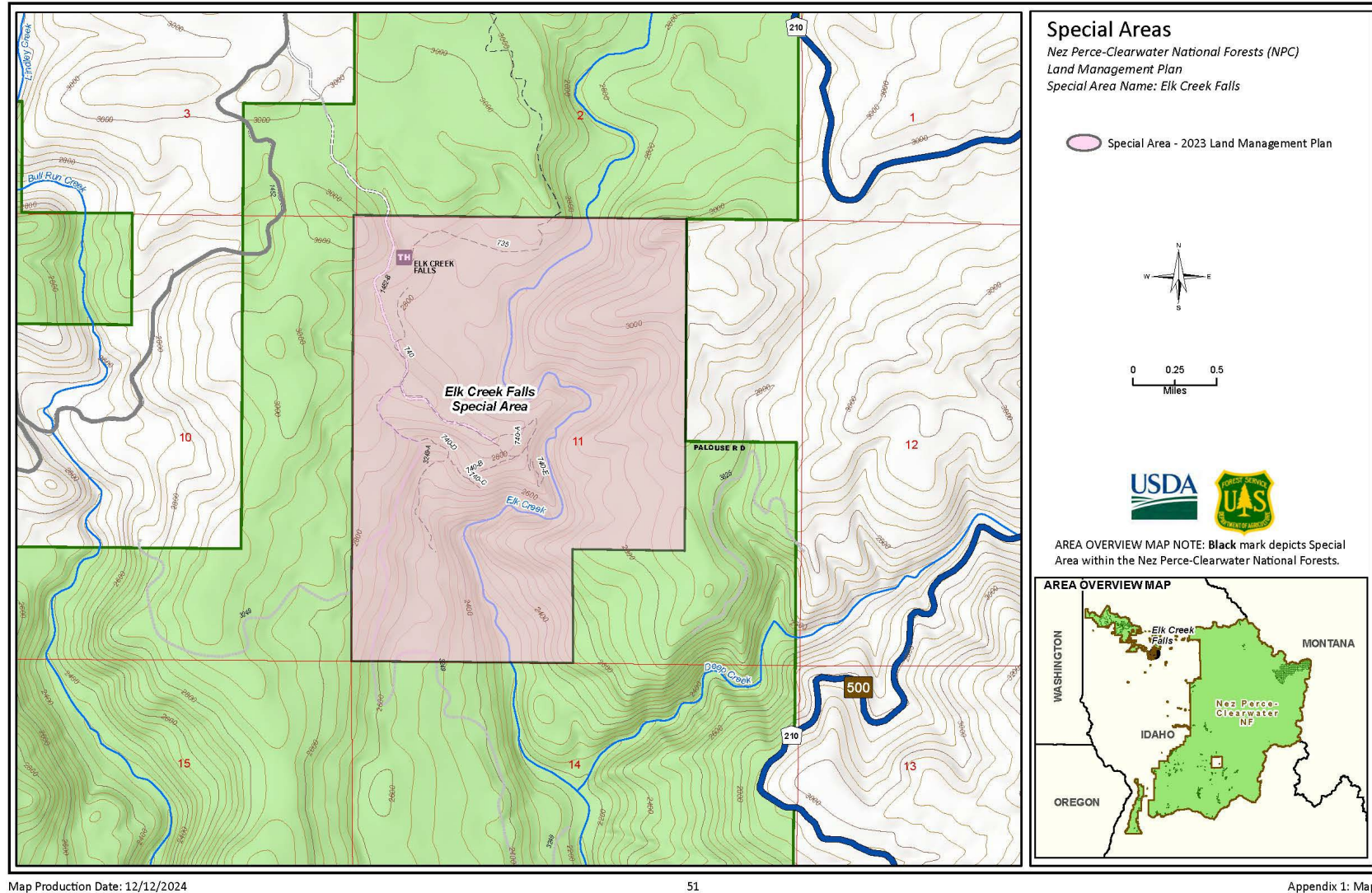
Appendix 1. Maps



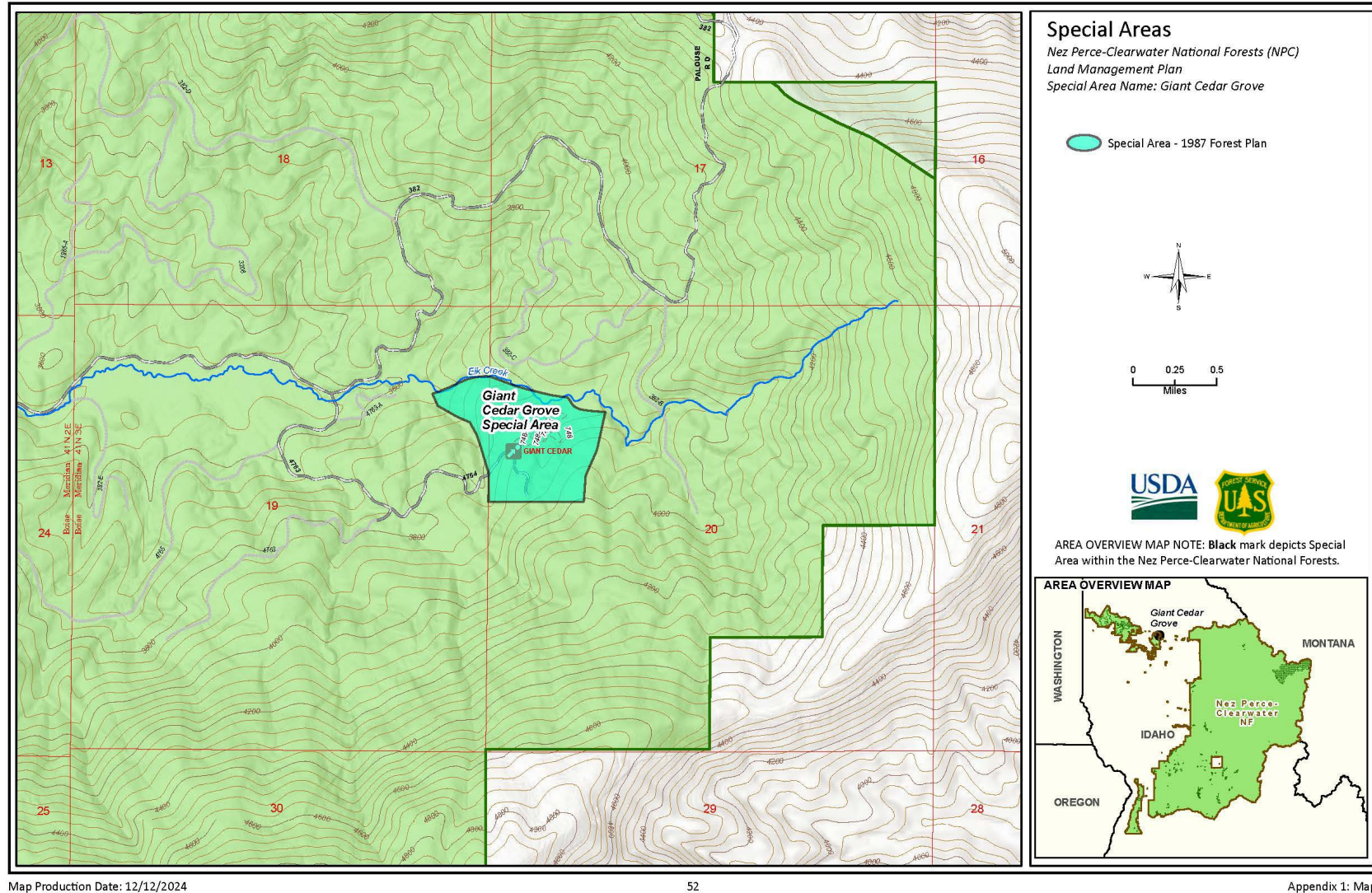
Appendix 1. Maps



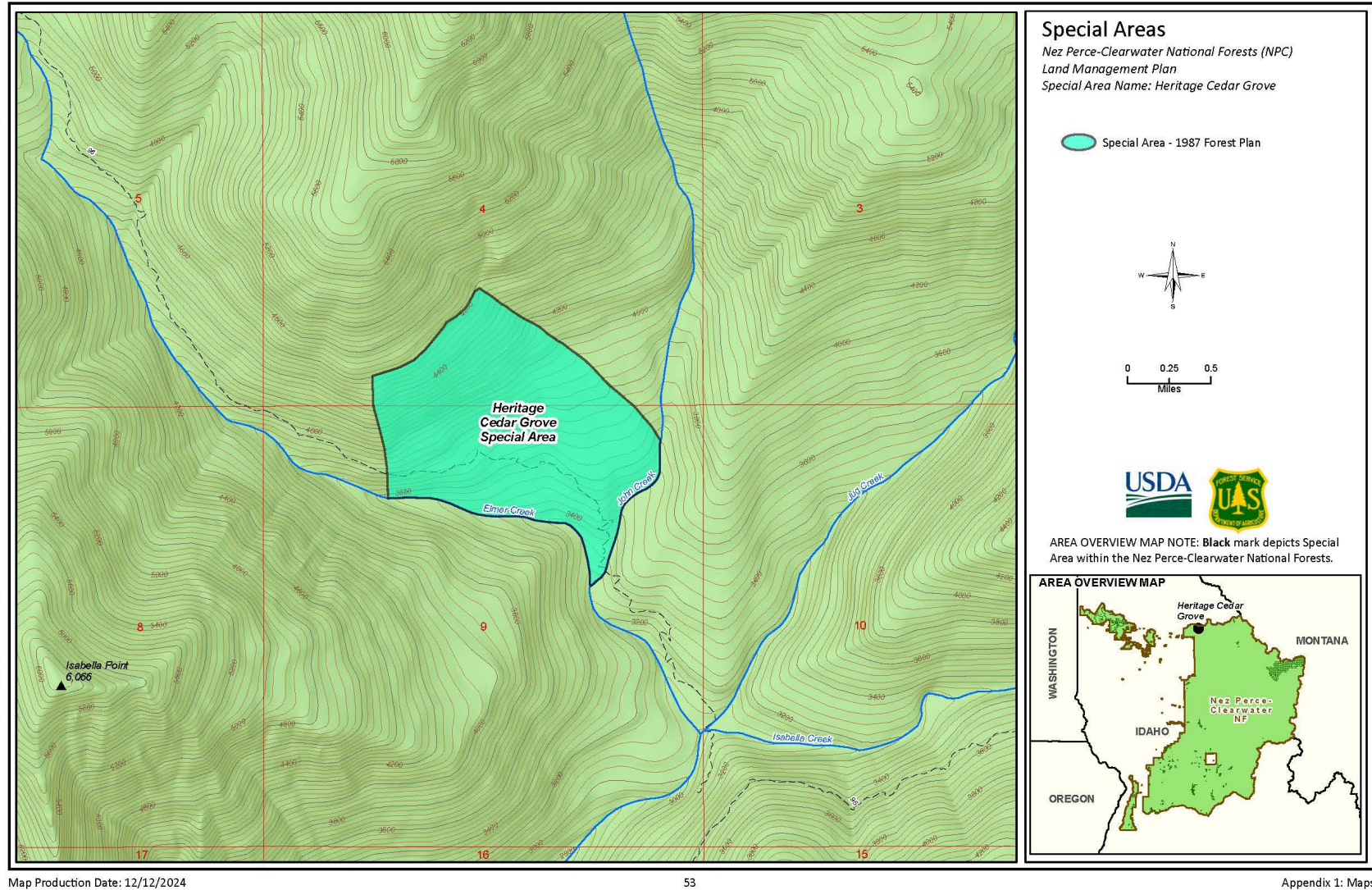
Appendix 1. Maps



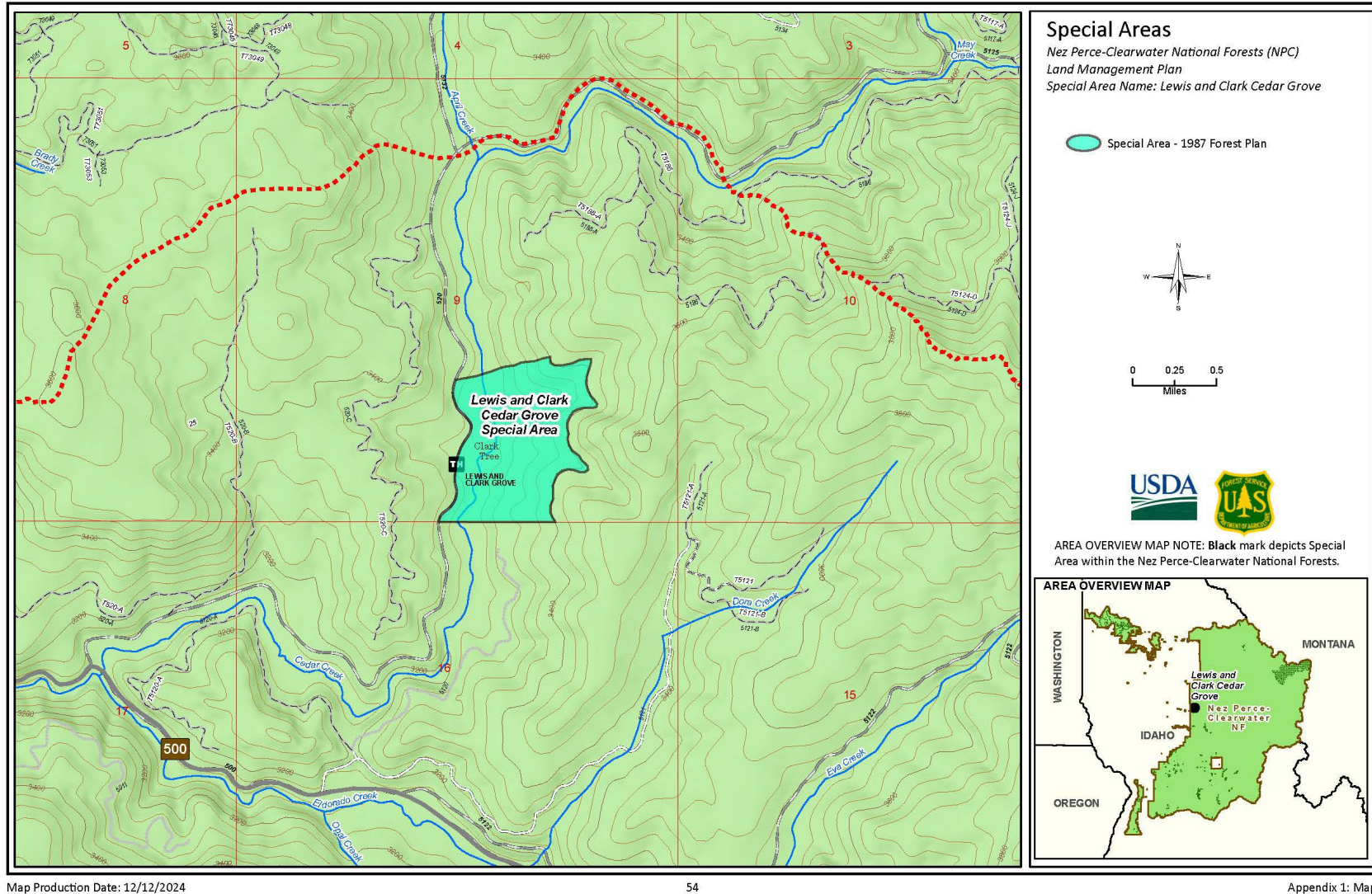
Appendix 1. Maps



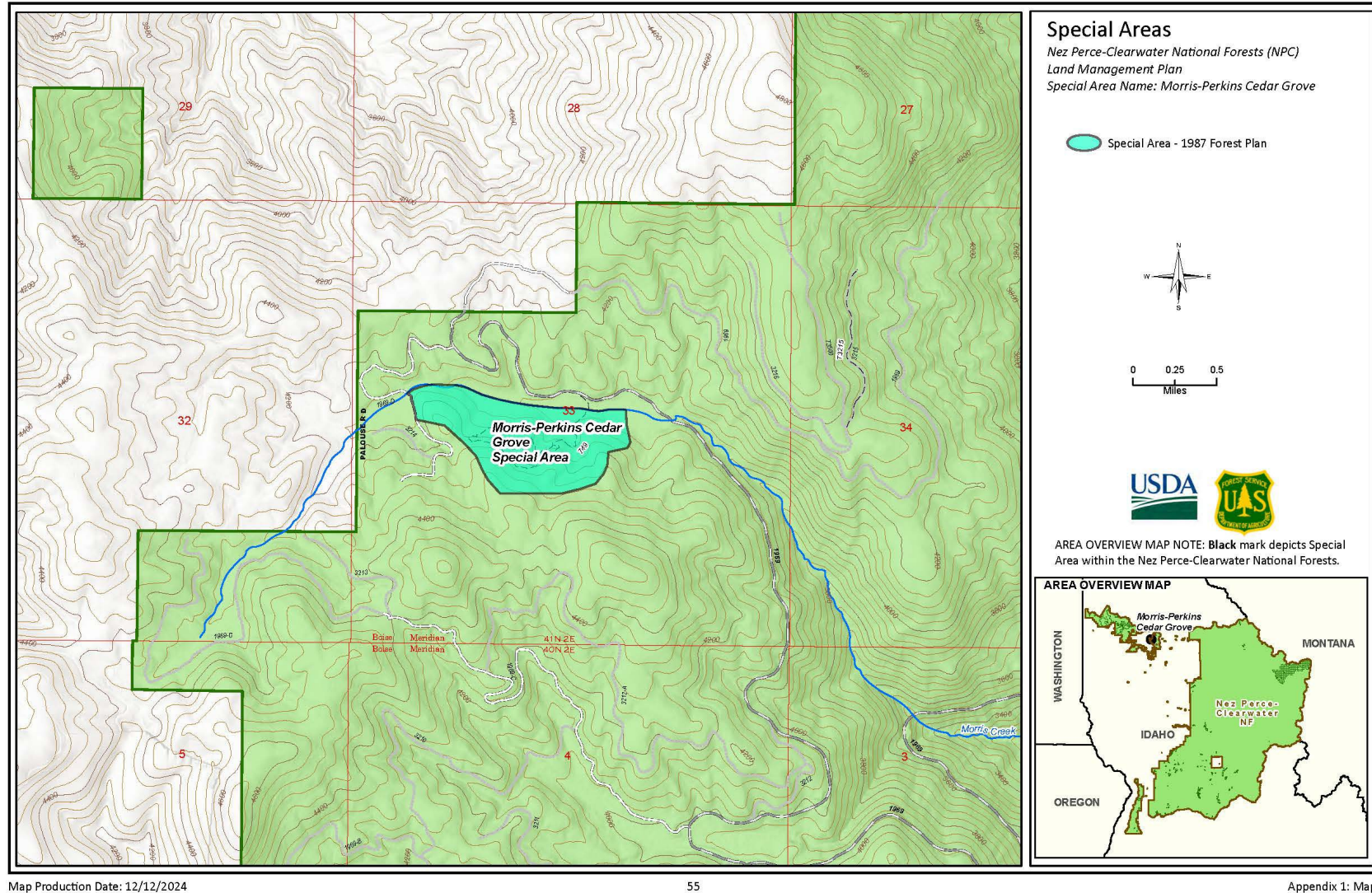
Appendix 1. Maps

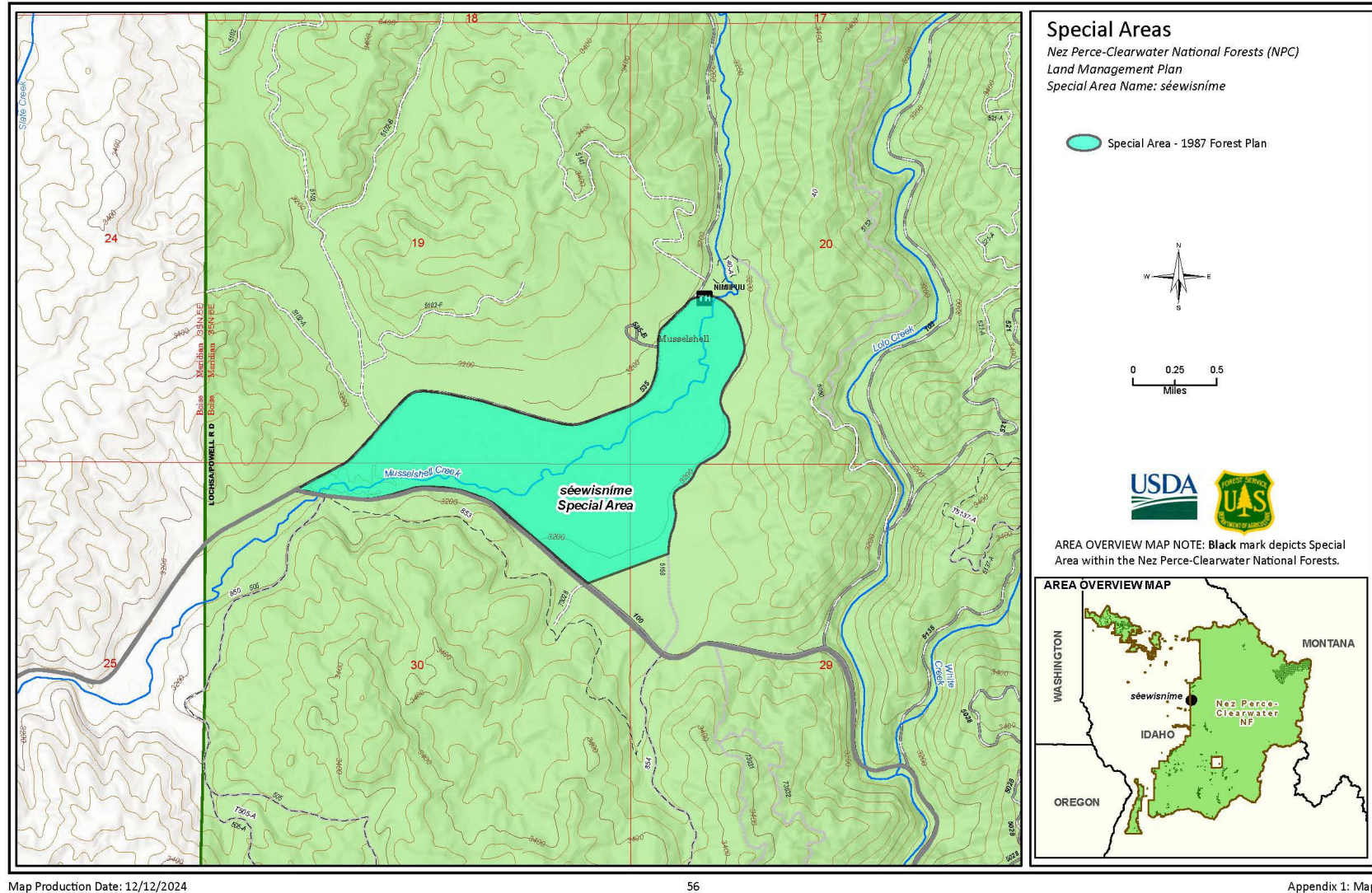


Appendix 1. Maps

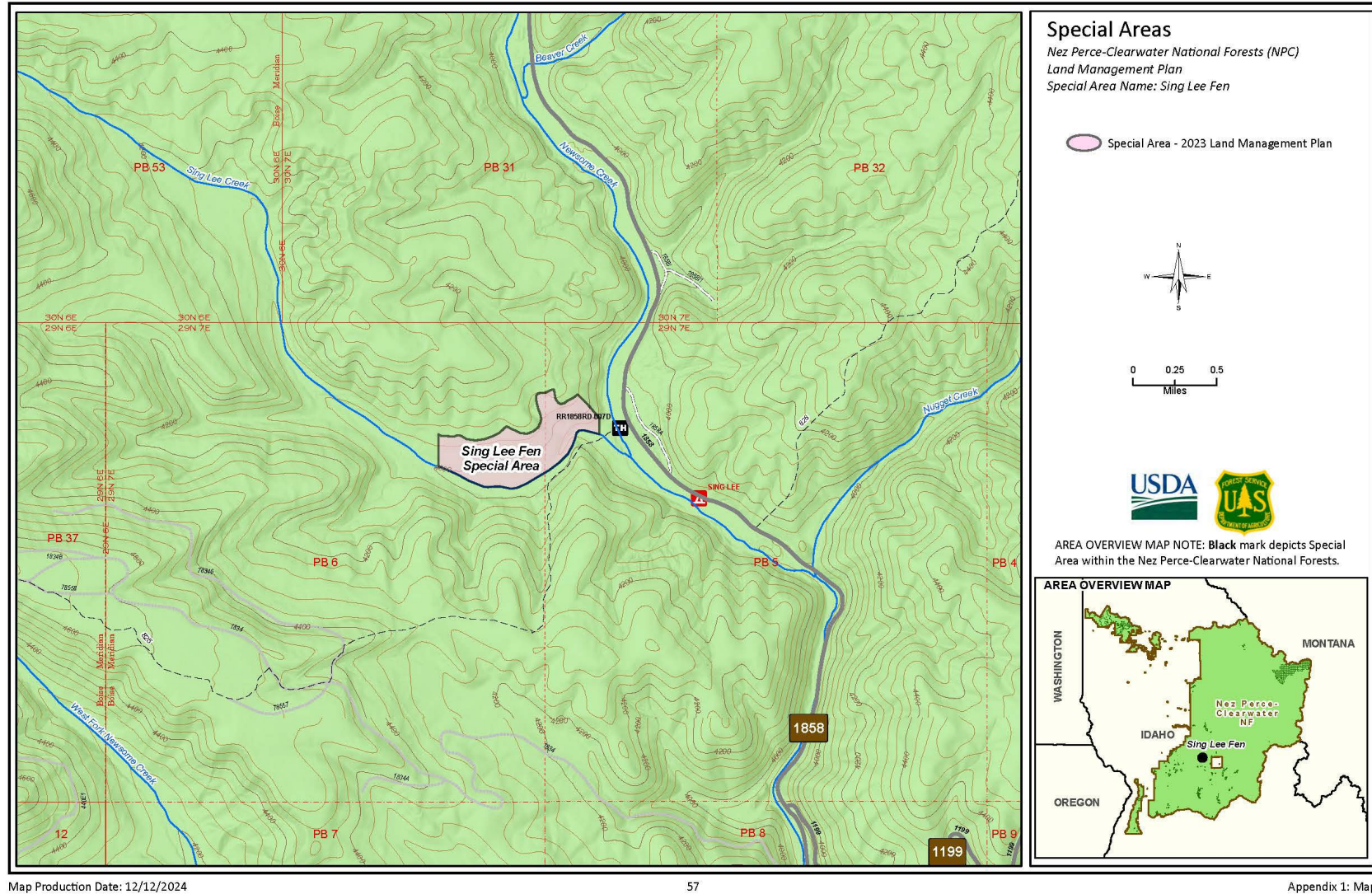


Appendix 1. Maps

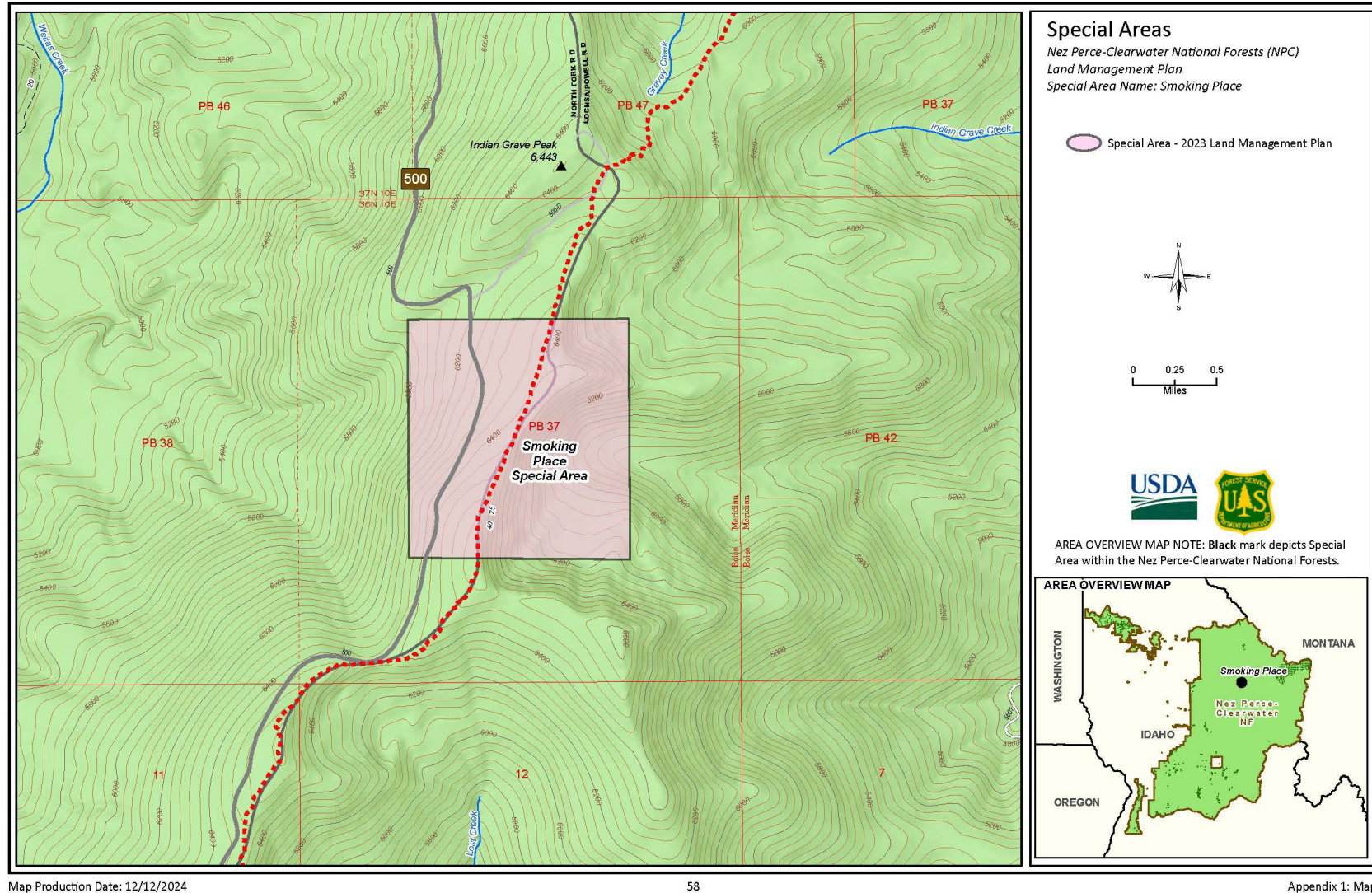




Appendix 1. Maps



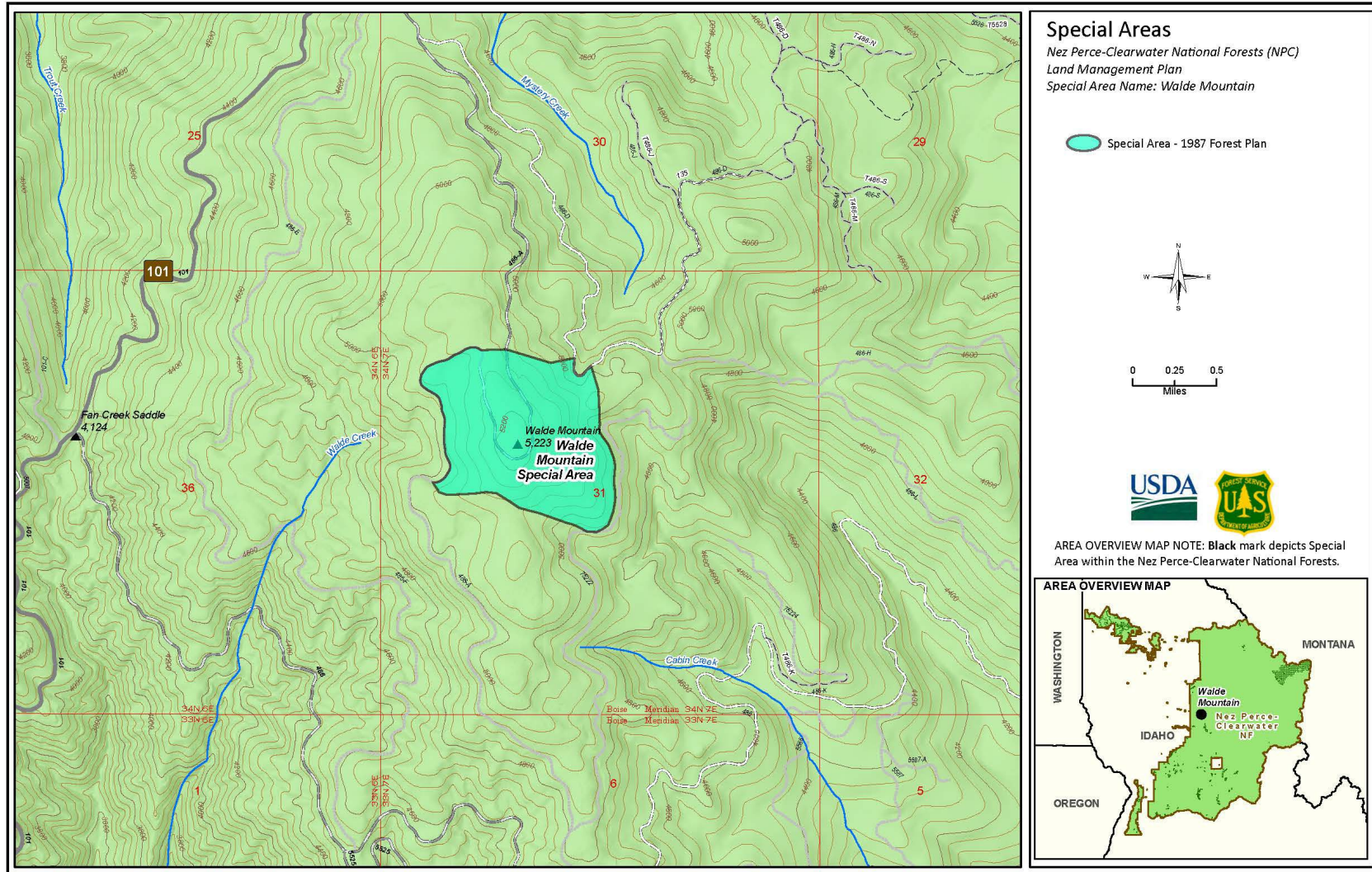
Appendix 1. Maps



58

Appendix 1: Maps

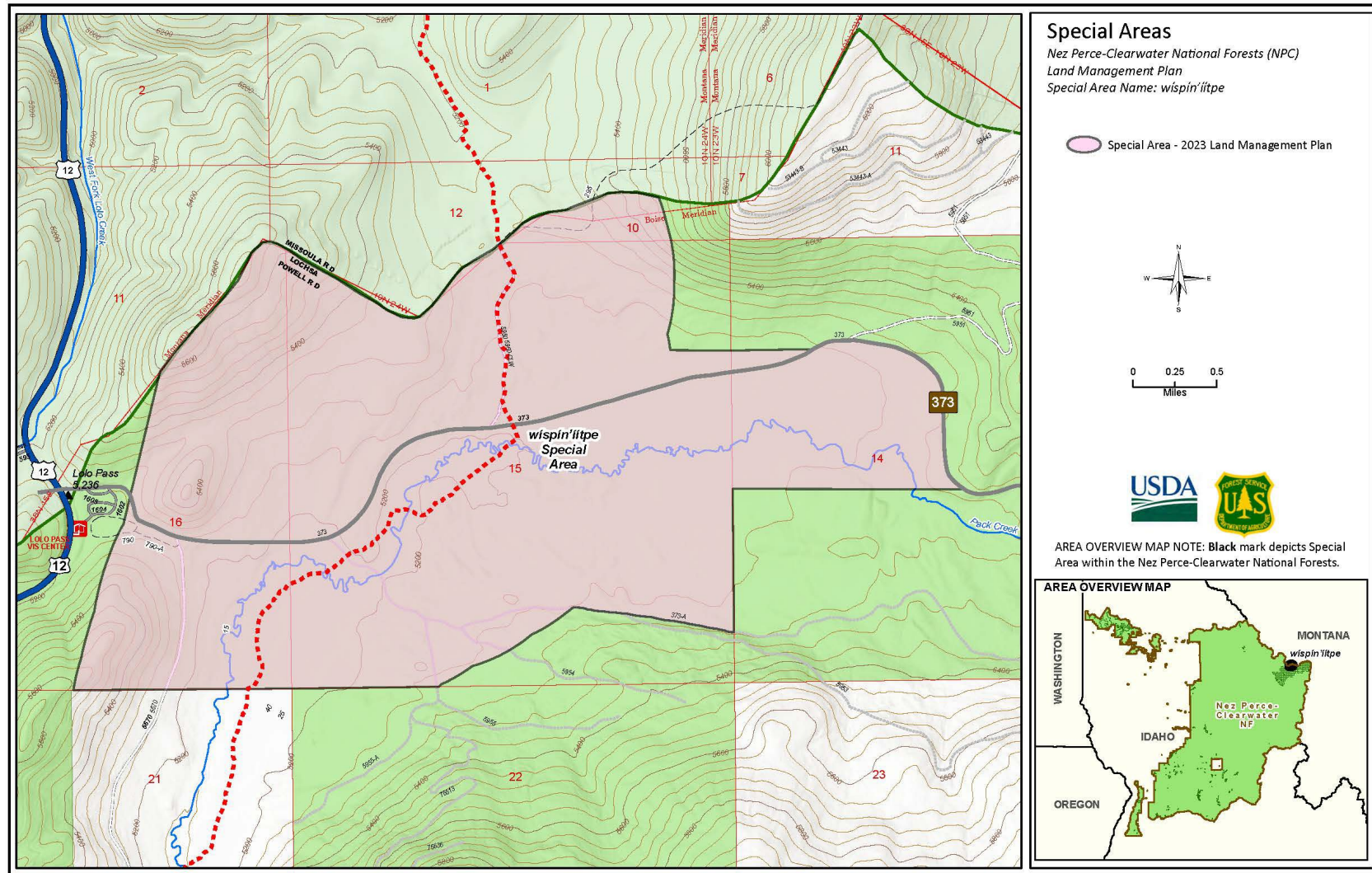
Appendix 1. Maps



59

Appendix 1: Maps

Appendix 1. Maps

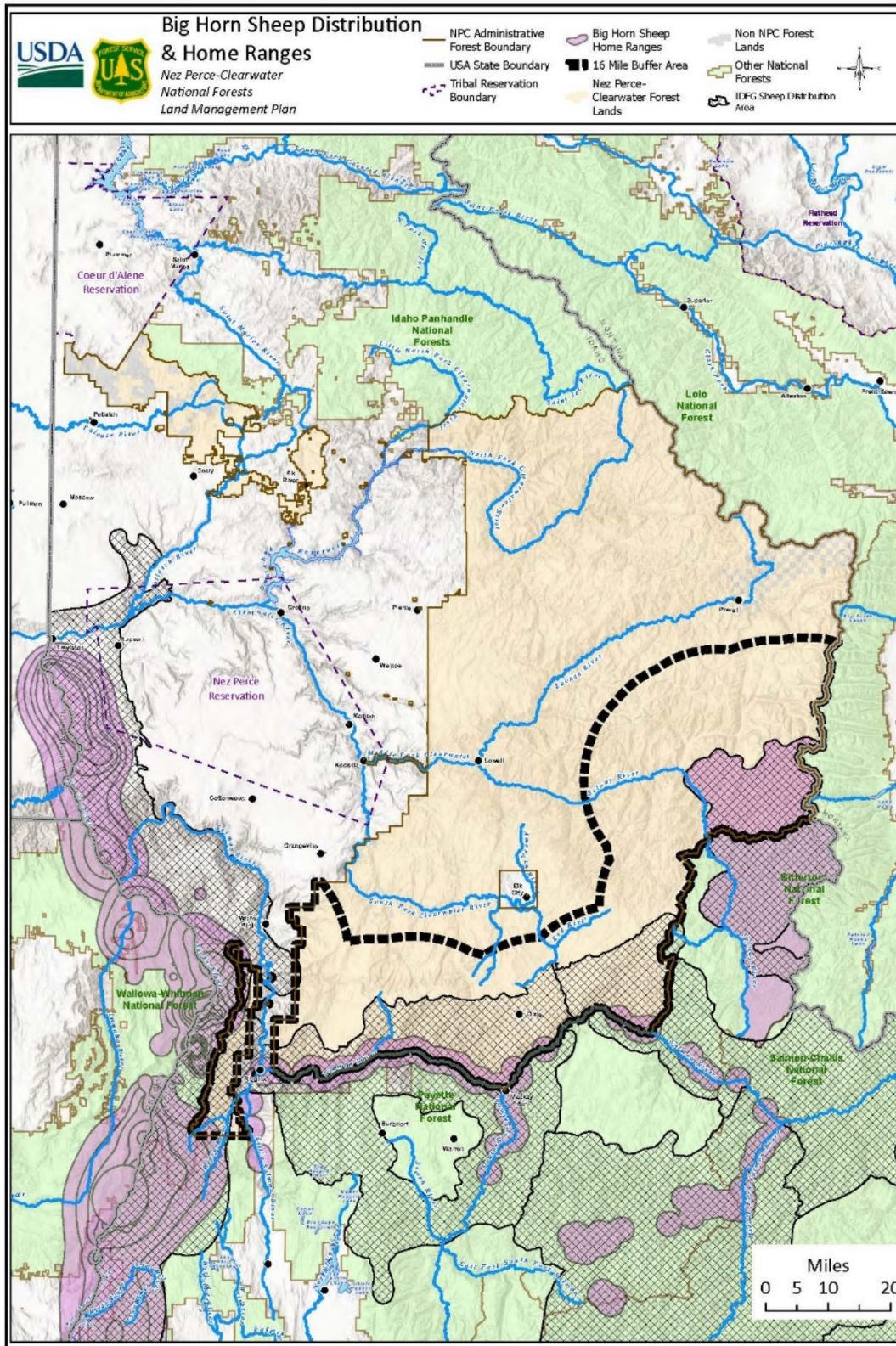


Map Production Date: 12/12/2024

60

Appendix 1: Maps

Big Horn Sheep Distribution and Home Ranges



Map Production Date: 12/13/2024

61

Appendix 1: Maps