

# Motor Vehicle Use Map 2025

Kisatchie Ranger District



Kisatchie National Forest



United States  
Department of Agriculture  
Forest Service  
Southern Region

348

K05C

K05D

## PURPOSE AND CONTENTS OF THIS MAP

The designations shown on this motor vehicle use map (MVUM) were made by the responsible official pursuant to 36 CFR 212.51; are effective as of the date of this MVUM; and will remain in effect until superseded by the next year's MVUM.

It is the responsibility of the user to acquire the current MVUM. This MVUM shows the National Forest System roads, National Forest System trails, and the areas on National Forest System lands in the Kisatchie National Forest that are designated for motor vehicle use pursuant to 36 CFR 212.51. This MVUM also identifies the vehicle classes allowed on each route and in each area and any seasonal restrictions that apply on those routes and in those areas.

Designation of a road, trail, or area for motor vehicle use by a particular class of vehicle under 36 CFR 212.51 should not be interpreted as encouraging or inviting use, or to imply that the road, trail, or area is passable, actively maintained, or safe for travel. Motor vehicle designations include parking along designated routes and at facilities associated with designated routes when it is safe to do so and when not causing damage to National Forest System resources. Seasonal weather conditions and natural events may render designated roads and trails impassable for extended periods. Designated areas may contain dangerous or impassable terrain. Many designated roads and trails may be passable only by high-clearance vehicles or four-wheel drive vehicles. Maintenance of designated roads and trails will depend on available resources, and many may receive little maintenance.

This motor vehicle use map identifies those roads, trails, and areas designated for the motor vehicle use under 36 CFR 212.51 for the purpose of enforcing the prohibition at 36 CFR 261.13. This is a limited purpose. The other public roads are shown for information and navigation purposes only and are not subject to designation under the Forest Service travel management regulation.

## PROHIBITIONS

It is prohibited to possess or operate a motor vehicle on National Forest System lands on the Kisatchie National Forest other than in accordance with these designations (36 CFR 261.13).

Violations of 36 CFR 261.13 are subject to a fine of up to \$5,000 or imprisonment for up to 6 months or both (18 U.S.C. 3571(e)). This prohibition applies regardless of the presence or absence of signs.

Motor vehicles may be parked up to 50 feet from the edge of the road surface when it is safe to do so without causing damage to NFS resources or facilities, unless prohibited by state law, a traffic sign or an order (36 CFR 261.54).

This map does not display non-motorized uses, over-snow uses, or other facilities and attractions on the Kisatchie National Forest. Obtain a forest visitor map for more complete information.

Designated roads, trails, and areas may also be subject to temporary, emergency closures, and visitors must comply with signs notifying them of such restrictions. A national forest may issue an order to close a road, trail, or area on a temporary basis to protect the life, health or safety of forest visitors or the natural or cultural resources in these areas. Such a temporary and/or emergency closures are consistent with the Travel Management Rule (36 CFR 212.52 (b); 36 CFR 261 subpart B).

The designation "road or trail open to all motor vehicles" does not supersede vehicle size or weight limits imposed through State traffic law.

## INFORMATION SOURCES

<p>Kisatchie National Forest 2500 Shreveport Hwy Pineville, LA 71360 Phone: (318) 473-7160 TTY: (318) 473-7154</p>	<p>Kisatchie Ranger District 229 Dogwood Park Rd Provencal, LA 71468 Phone: (318) 319-8984</p>
<p>Questions or concerns please contact: Kisatchie Public Affairs Officer Phone: (318) 473-7168</p>	
<p><b>IN CASE OF AN EMERGENCY:</b> Natchitoches Parish Sheriff's Office Phone: (318) 352-6432</p> <p>Louisiana State Police *LSP (*577) to report roadway emergencies</p>	

## EXPLANATION OF LEGEND ITEMS

Roads Open to Highway Legal Vehicles Only:

Roads open only to motor vehicles licensed under State law for general operation on all public roads.

Trails Open to Vehicles 50" or Less in Width:

Trails open only to motor vehicles less than 50 inches in width at the widest point on the vehicle.

Special Vehicle Designation:

Indicates the road or trail is open to classes of vehicles other than those listed above. Refer to the Seasonal and Special Designation Table for further instructions.

Seasonal Designation:

This symbol, used in conjunction with one of the other road or trail symbols, indicates that the road or trail is open only during certain portions of the year. Refer to Seasonal and Special Designation Table for further instructions.

Dispersed Camping/Game Retrieval:

Used along with a designated road or trail to indicate limited cross-country motor vehicle use within a specific distance of that route, solely for the purpose of dispersed camping and/or game retrieval. Refer to the Dispersed Camping/Game Retrieval Table for specifics.

Other Public Roads and Trails:

Interstate  
Highways, U.S., State, County  
Other Public Roads

Used to show routes not designated for motorized use by the Forest Service. Part of the reference layers showing connections to towns and cities outside the forest boundary.

Motorized Trail Access:

This symbol indicates a trail head for access to a motorized route. Not all motorized routes have trail heads and those that do may range from primitive to developed.

These designations apply only to National Forest System roads, National Forest System trails, and areas on National Forest System lands.

## OPERATOR RESPONSIBILITIES

Operating a motor vehicle on National Forest System roads, National Forest System trails, and in areas on National Forest System lands carries a greater responsibility than operating that vehicle in a city or other developed setting. Not only must the motor vehicle operators know and follow all applicable traffic laws, but they need to show concern for the environment as well as other forest users. The misuse of motor vehicles can lead to the temporary or permanent closure of any designated road, trail, or area. Operators of motor vehicles are subject to State traffic law, including State requirements for licensing, registration, and operation of the vehicle in question.

Motor vehicle use, especially off-highway vehicle use, involves inherent risks that may cause property damage, serious injury, and possibly death to participants. Riders should drive cautiously and anticipate rough surfaces and features, such as snow, mud, vegetation, and water crossings common to remote driving conditions. Participants voluntarily assume full responsibility for these damages, risks, and dangers. Motor vehicle operators should take care at all times to protect themselves and those under their responsibility.

Much of the Kisatchie National Forest is remote, and medical assistance may not be readily available. Cellular telephones do not work in many areas of the Kisatchie National Forest. Operators should take adequate food, water, first aid supplies, and other equipment appropriate for the conditions and expected weather.

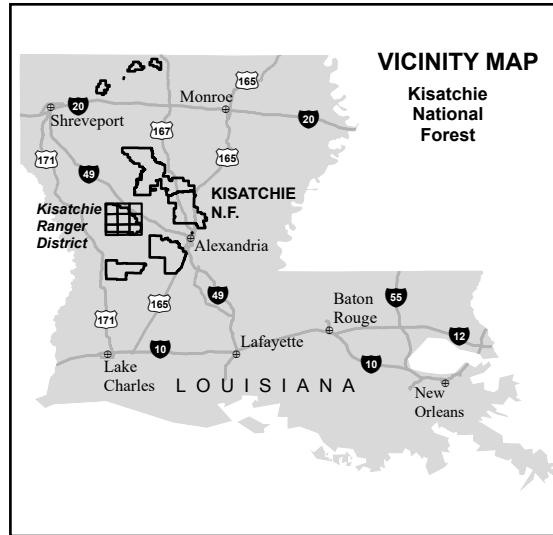
**ALWAYS REMEMBER TO RESPECT PRIVATE LAND! PROTECT YOUR PRIVILEGE. STAY ON DESIGNATED ROADS AND TRAILS AND IN DESIGNATED AREAS.**

Read and understand this map in its entirety. If you have questions please contact the Kisatchie National Forest for clarification.

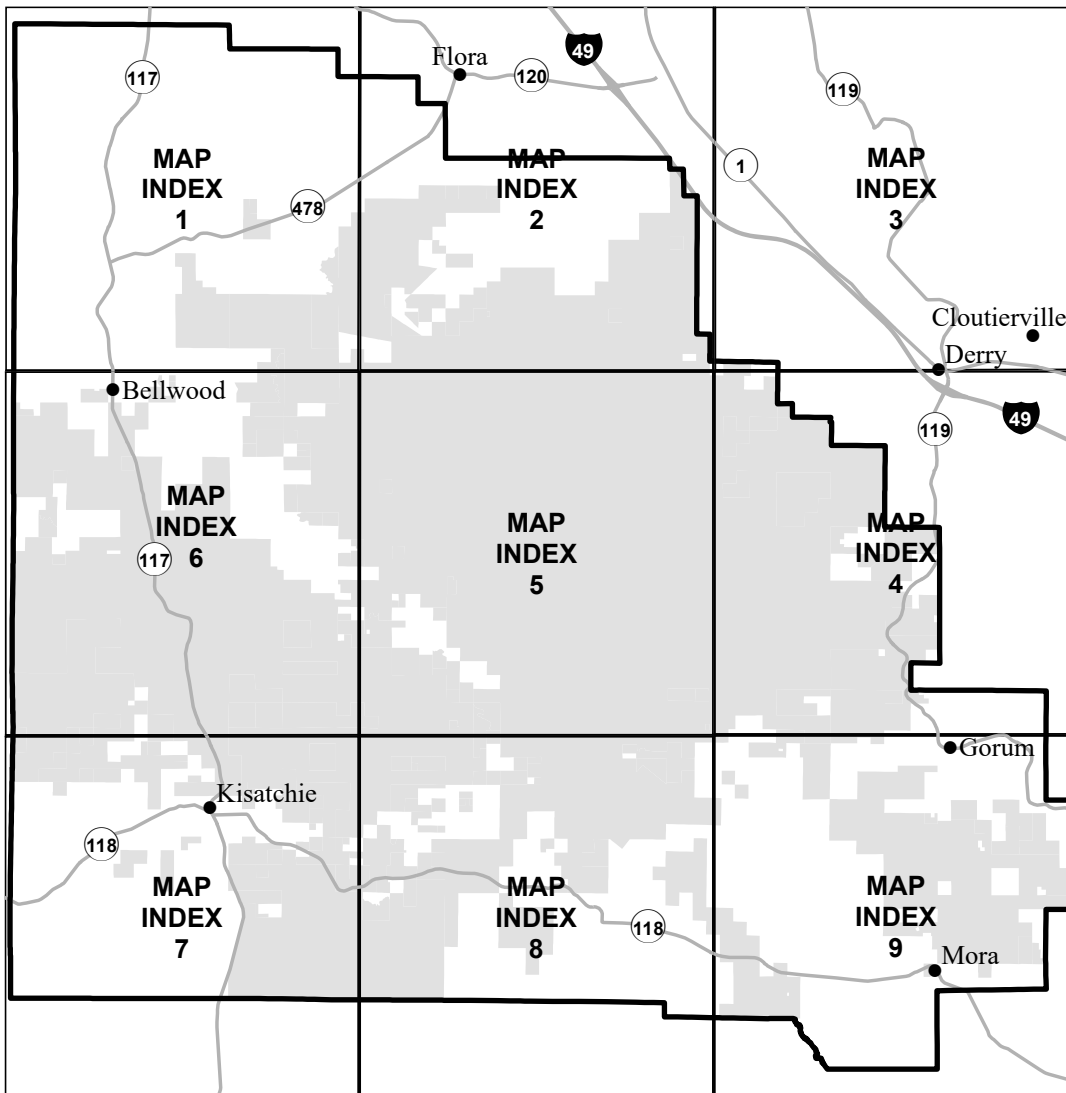
Road, trail, and area users must comply with this map, as well as all Federal, State, and local laws and regulations. Compliance with these rules is the responsibility of the user.

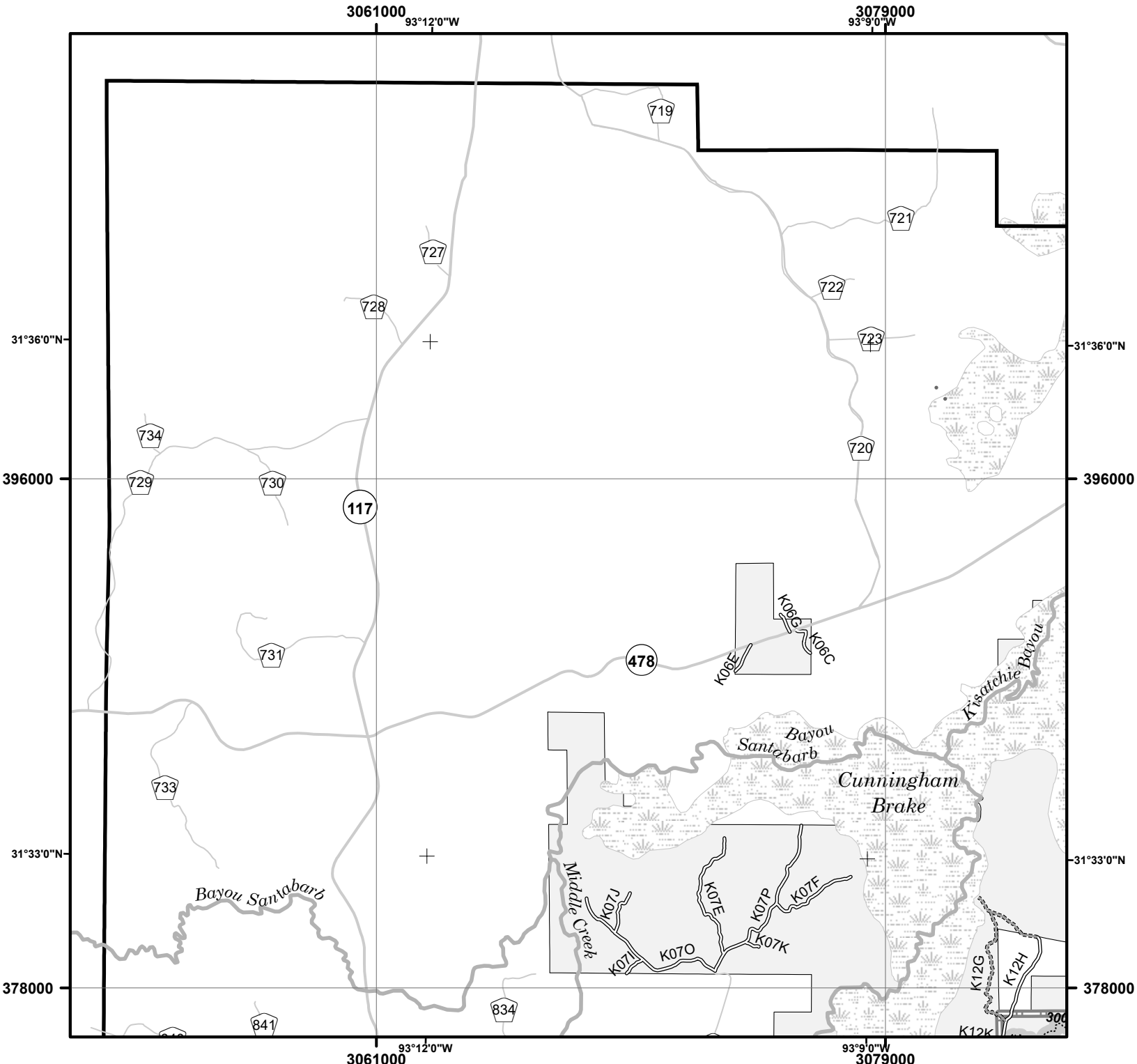


# Kisatchie Ranger District Motor Vehicle Use Map Index



tread lightly!  
LEAVING A GOOD IMPRESSION






Coordinate System: NAD 1983 StatePlane Louisiana North FIPS 1701 Feet

Projection: Lambert Conformal Conic

Datum: North American 1983

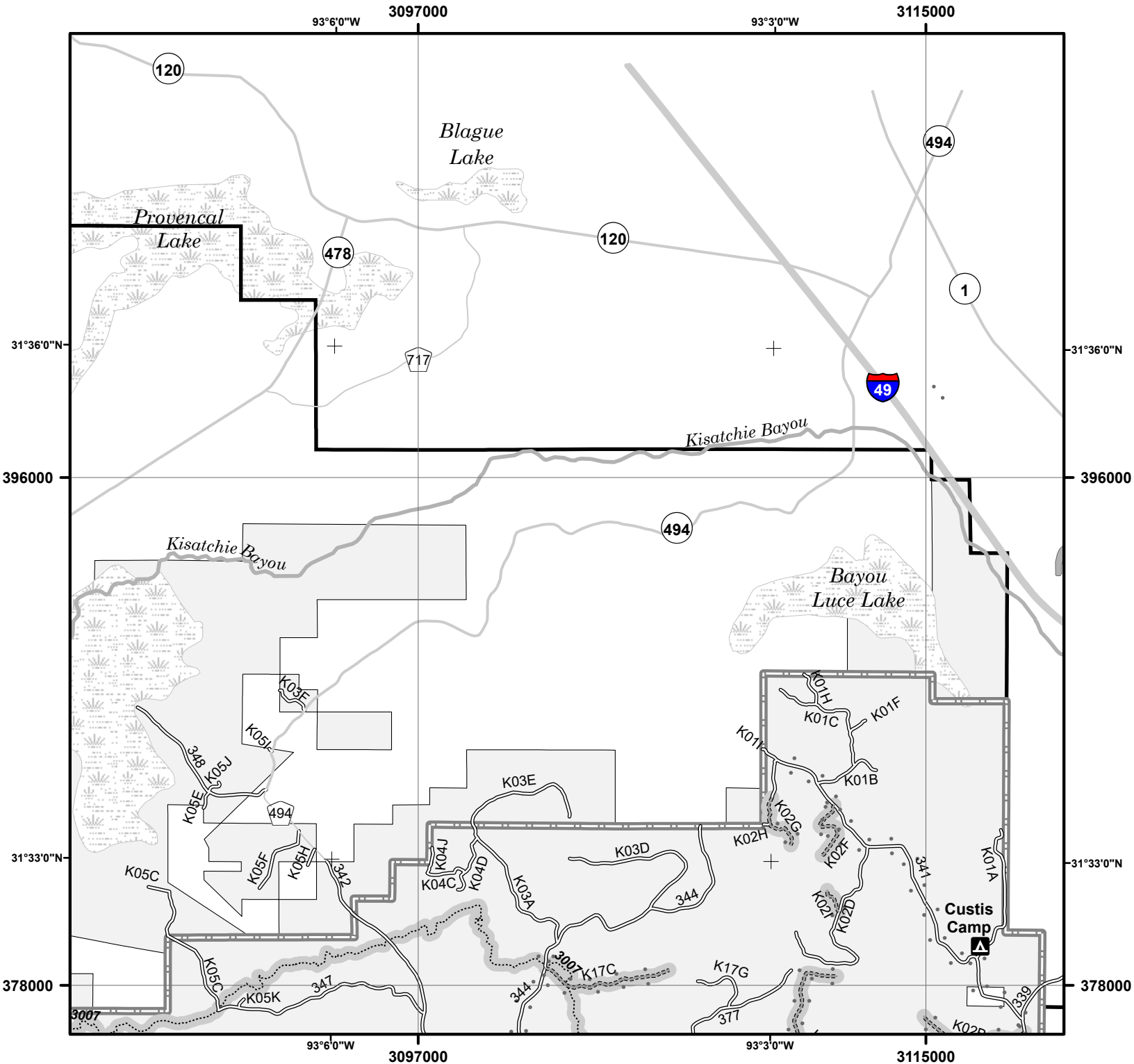
Units: Foot US



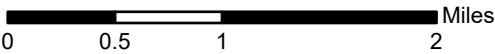
Roads Open to Highway Legal Vehicles	Forest or Unit Boundary	FS Campgrounds
Trails Open to Wheeled Vehicles Only < 50" or Less in Width, Seasonal	National Forest Lands	Horse Camp
Special Designation (See Table)	Non-National Forest Lands within the National Forest	Ranger District Office
Seasonal Designation (See Table)	Kisatchie Hills Wilderness Area	Game Check Station
Dispersed Camping/Game Retrieval (See Table for DC/GR Information)	Red Dirt National Wildlife Management Preserve	Motorized Trailhead
Interstate/State Highway	Large Lakes and Rivers	Picnic Area
Other Public Roads	Streams	
70333 Short Route Identifier		



**MAP LEGEND**



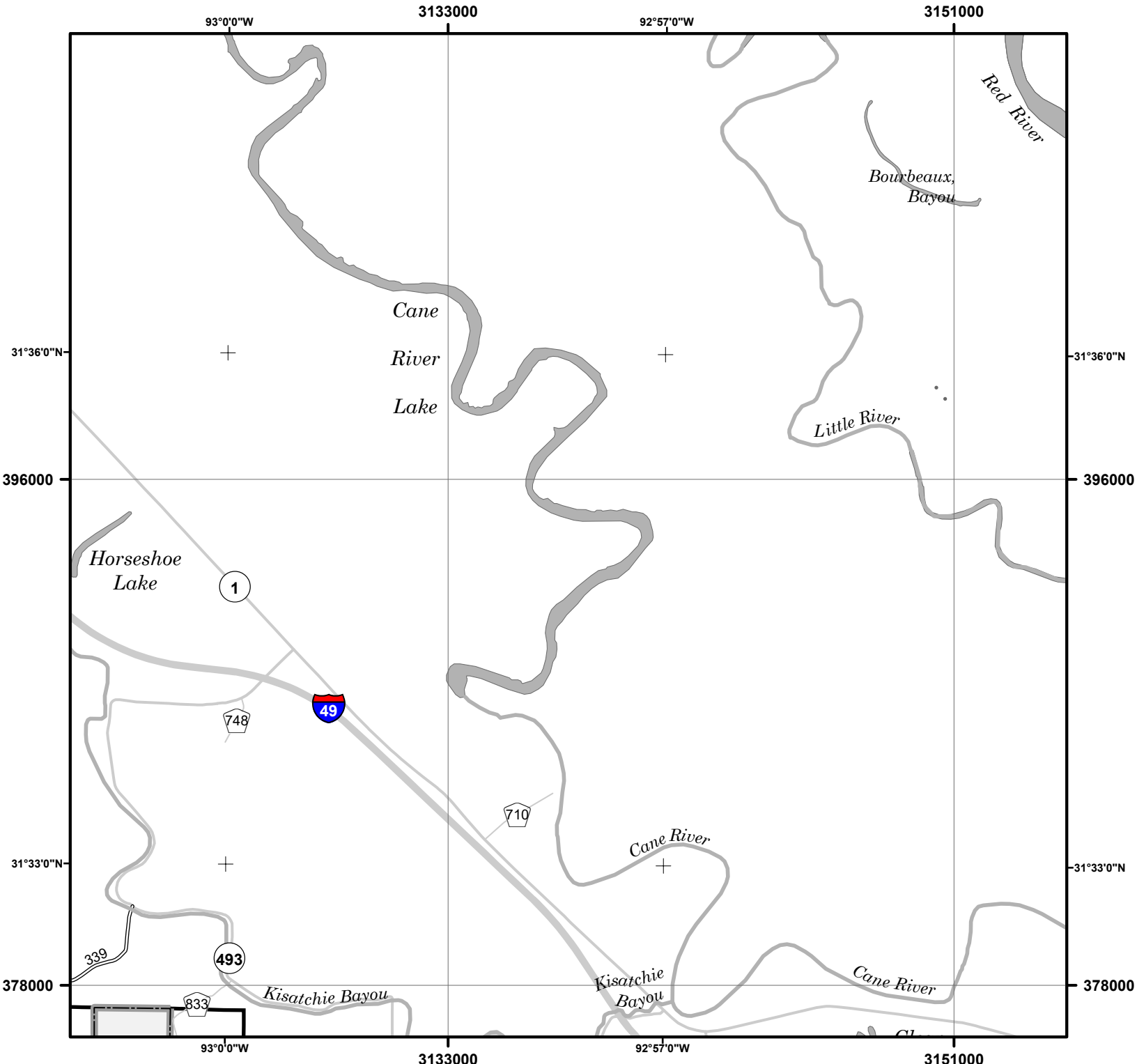
Coordinate System: NAD 1983 StatePlane Louisiana North FIPS 1701 Feet  
 Projection: Lambert Conformal Conic  
 Datum: North American 1983  
 Units: Foot US



Roads Open to Highway Legal Vehicles	Forest or Unit Boundary	FS Campgrounds
Trails Open to Wheeled Vehicles Only < 50" or Less in Width, Seasonal Special Designation (See Table)	National Forest Lands	Horse Camp
Seasonal Designation (See Table)	Non-National Forest Lands within the National Forest	Ranger District Office
Dispersed Camping/Game Retrieval (See Table for DC/GR Information)	Kisatchie Hills Wilderness Area	Game Check Station
Interstate/State Highway	Red Dirt National Wildlife Management Preserve	Motorized Trailhead
Other Public Roads	Large Lakes and Rivers	Picnic Area
Short Route Identifier	Streams	



**MAP LEGEND**

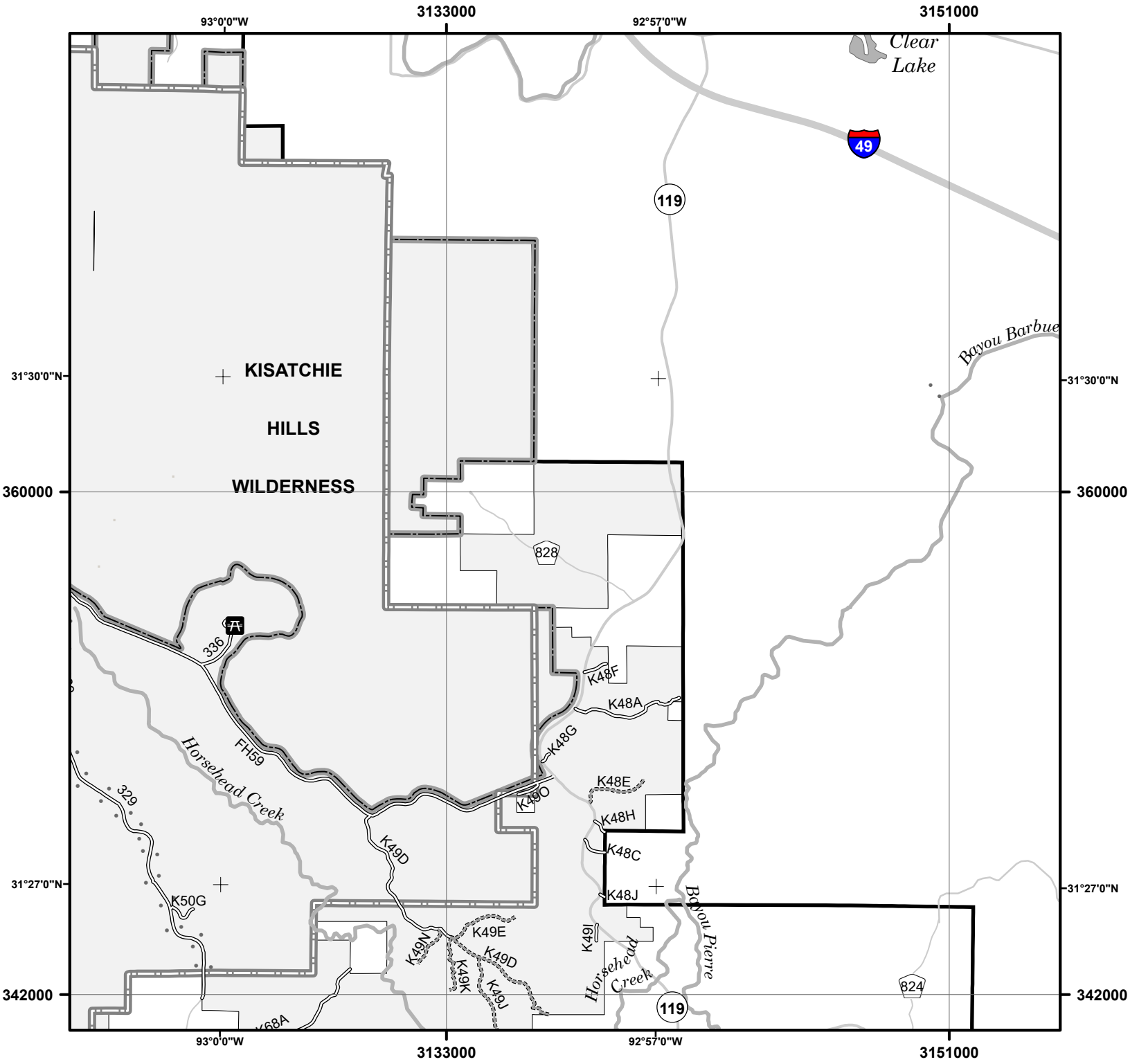


Coordinate System: NAD 1983 StatePlane Louisiana North FIPS 1701 Feet  
 Projection: Lambert Conformal Conic  
 Datum: North American 1983  
 Units: Foot US

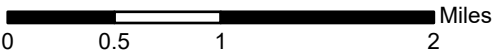
Roads Open to Highway Legal Vehicles	Forest or Unit Boundary	FS Campgrounds
Trails Open to Wheeled Vehicles Only < 50" or Less in Width, Seasonal	National Forest Lands	Horse Camp
Special Designation (See Table)	Non-National Forest Lands within the National Forest	Ranger District Office
Seasonal Designation (See Table)	Kisatchie Hills Wilderness Area	Game Check Station
Dispersed Camping/Game Retrieval (See Table for DC/GR Information)	Red Dirt National Wildlife Management Preserve	Motorized Trailhead
Interstate/State Highway	Large Lakes and Rivers	Picnic Area
Other Public Roads	Streams	
Short Route Identifier		



**MAP LEGEND**



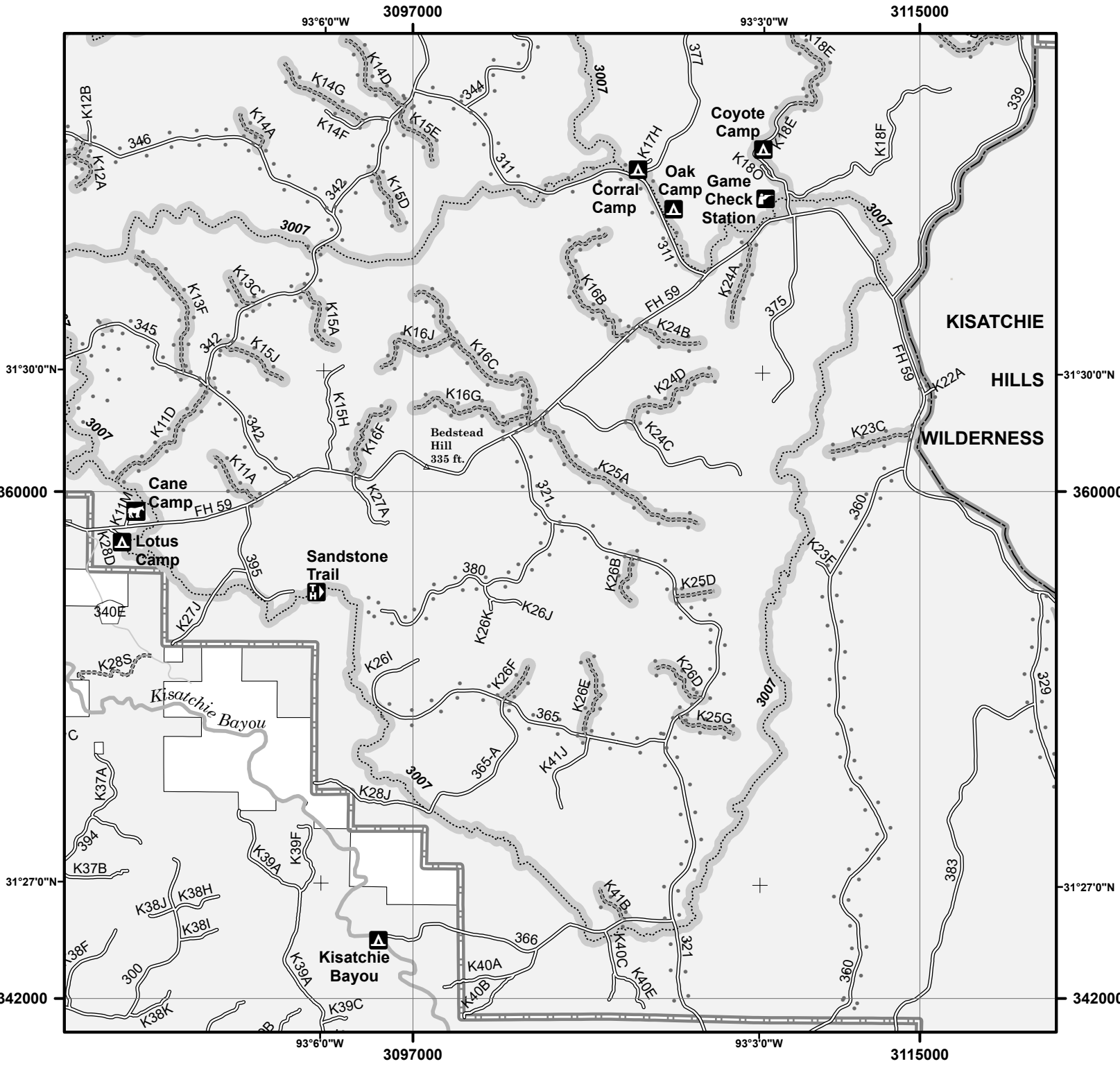
Coordinate System: NAD 1983 StatePlane Louisiana North FIPS 1701 Feet  
 Projection: Lambert Conformal Conic  
 Datum: North American 1983  
 Units: Foot US



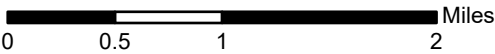
Roads Open to Highway Legal Vehicles	Forest or Unit Boundary	FS Campgrounds
Trails Open to Wheeled Vehicles Only < 50" or Less in Width, Seasonal	National Forest Lands	Horse Camp
Special Designation (See Table)	Non-National Forest Lands within the National Forest	Ranger District Office
Seasonal Designation (See Table)	Kisatchie Hills Wilderness Area	Game Check Station
Dispersed Camping/Game Retrieval (See Table for DC/GR Information)	Red Dirt National Wildlife Management Preserve	Motorized Trailhead
Interstate/State Highway	Large Lakes and Rivers	Picnic Area
Other Public Roads	Streams	
70333 Short Route Identifier		



**MAP LEGEND**

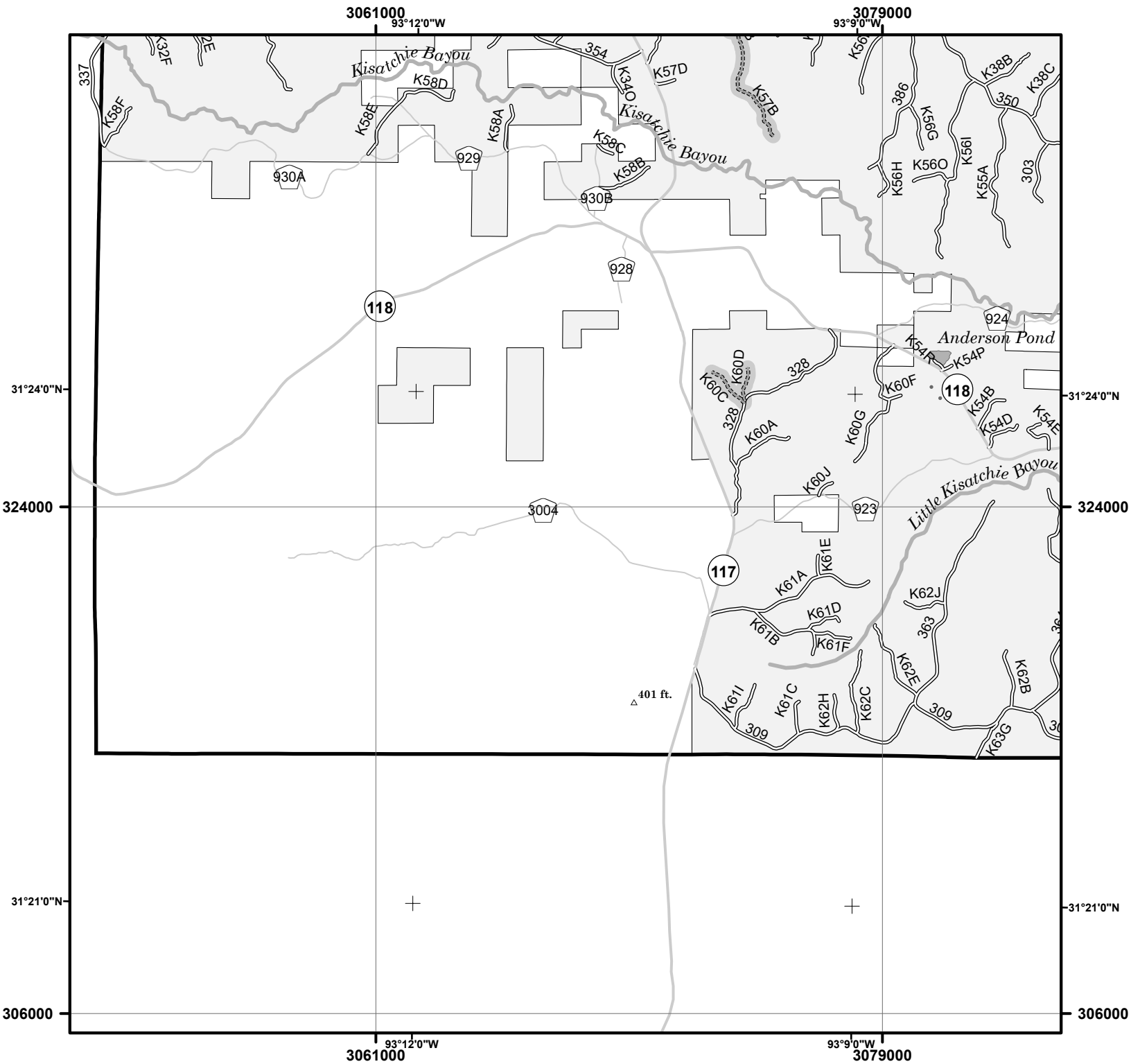


Coordinate System: NAD 1983 StatePlane Louisiana North FIPS 1701 Feet  
 Projection: Lambert Conformal Conic  
 Datum: North American 1983  
 Units: Foot US

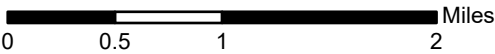


Roads Open to Highway Legal Vehicles	Trails Open to Wheeled Vehicles Only < 50" or Less in Width, Seasonal Special Designation (See Table)	Seasonal Designation (See Table)	Dispersed Camping/Game Retrieval (See Table for DC/GR Information)	Interstate/State Highway	Other Public Roads	Short Route Identifier	Forest or Unit Boundary	National Forest Lands	Non-National Forest Lands within the National Forest	Kisatchie Hills Wilderness Area	Red Dirt National Wildlife Management Preserve	Large Lakes and Rivers	Streams	FS Campgrounds	Horse Camp	Ranger District Office	Game Check Station	Motorized Trailhead	Picnic Area	
<b>MAP LEGEND</b>																				





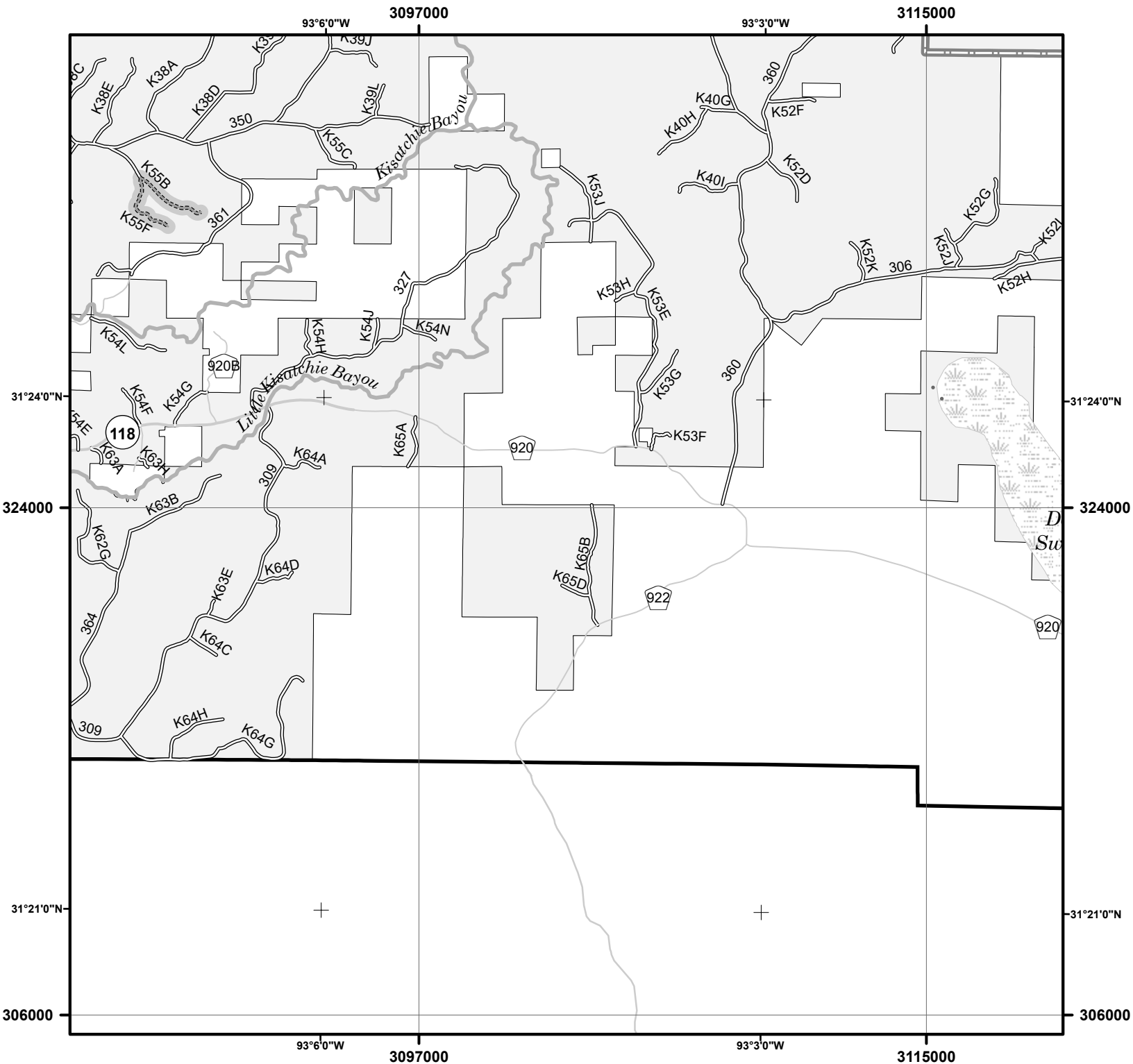
Coordinate System: NAD 1983 StatePlane Louisiana North FIPS 1701 Feet  
 Projection: Lambert Conformal Conic  
 Datum: North American 1983  
 Units: Foot US



Roads Open to Highway Legal Vehicles	Forest or Unit Boundary	FS Campgrounds
Trails Open to Wheeled Vehicles Only < 50" or Less in Width, Seasonal	National Forest Lands	Horse Camp
Special Designation (See Table)	Non-National Forest Lands within the National Forest	Ranger District Office
Seasonal Designation (See Table)	Kisatchie Hills Wilderness Area	Game Check Station
Dispersed Camping/Game Retrieval (See Table for DC/GR Information)	Red Dirt National Wildlife Management Preserve	Motorized Trailhead
Interstate/State Highway	Large Lakes and Rivers	Picnic Area
Other Public Roads	Streams	
70333 Short Route Identifier		



**MAP LEGEND**




Coordinate System: NAD 1983 StatePlane Louisiana North FIPS 1701 Feet

Projection: Lambert Conformal Conic

Datum: North American 1983

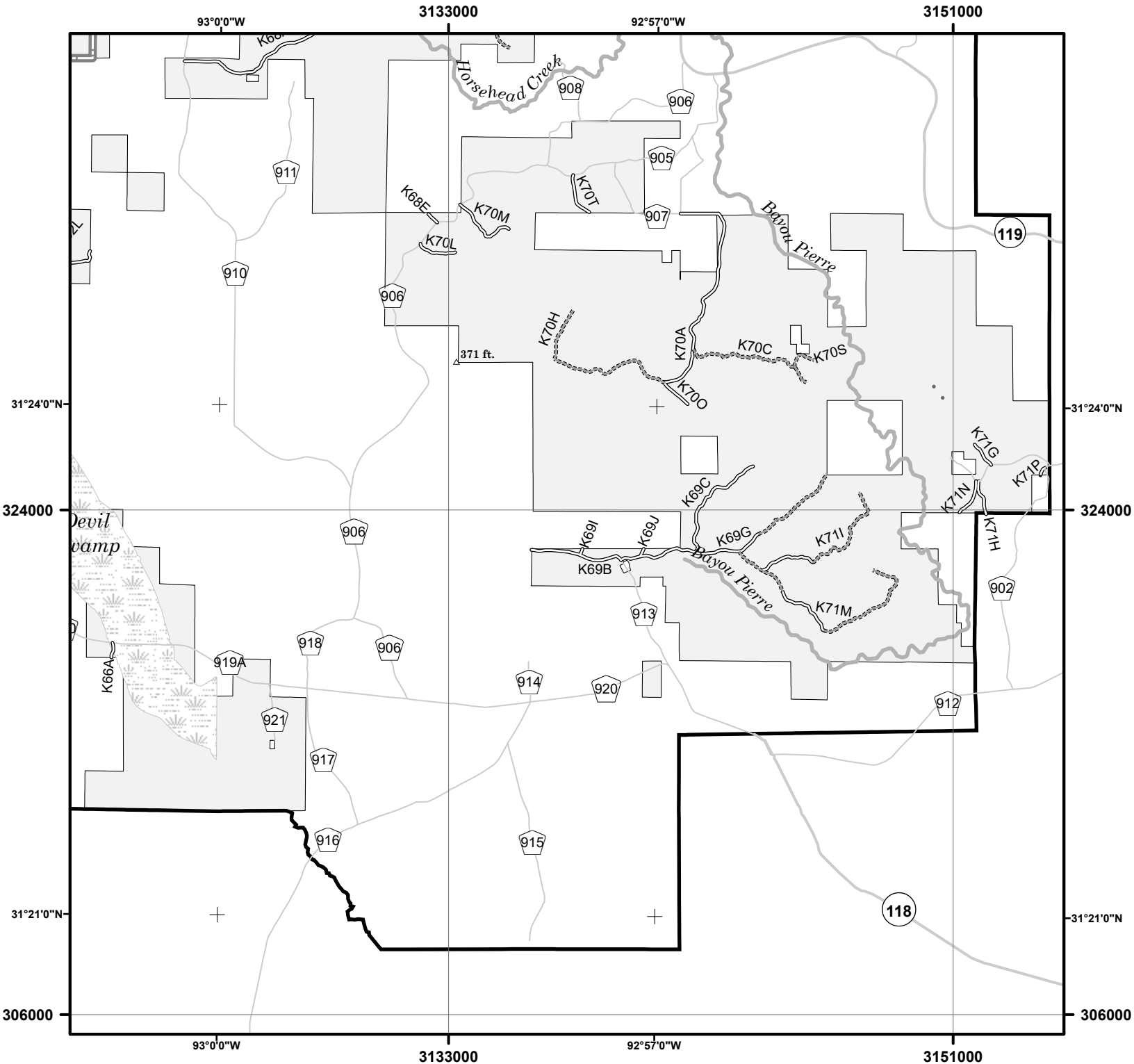
Units: Foot US



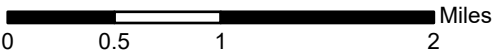
Roads Open to Highway Legal Vehicles	Forest or Unit Boundary	FS Campgrounds
Trails Open to Wheeled Vehicles Only < 50" or Less in Width, Seasonal	National Forest Lands	Horse Camp
Special Designation (See Table)	Non-National Forest Lands within the National Forest	Ranger District Office
Seasonal Designation (See Table)	Kisatchie Hills Wilderness Area	Game Check Station
Dispersed Camping/Game Retrieval (See Table for DC/GR Information)	Red Dirt National Wildlife Management Preserve	Motorized Trailhead
Interstate/State Highway	Large Lakes and Rivers	Picnic Area
Other Public Roads	Streams	
Short Route Identifier		



**MAP LEGEND**



Coordinate System: NAD 1983 StatePlane Louisiana North FIPS 1701 Feet  
 Projection: Lambert Conformal Conic  
 Datum: North American 1983  
 Units: Foot US



Roads Open to Highway Legal Vehicles	Forest or Unit Boundary	FS Campgrounds
Trails Open to Wheeled Vehicles Only < 50" or Less in Width, Seasonal Special Designation (See Table)	National Forest Lands	Horse Camp
Seasonal Designation (See Table)	Non-National Forest Lands within the National Forest	Ranger District Office
Dispersed Camping/Game Retrieval (See Table for DC/GR Information)	Kisatchie Hills Wilderness Area	Game Check Station
Interstate/State Highway	Red Dirt National Wildlife Management Preserve	Motorized Trailhead
Other Public Roads	Large Lakes and Rivers	Picnic Area
70333 Short Route Identifier	Streams	



**MAP LEGEND**

## Seasonal and Special Vehicle Designations

Route Number	Legend	Special Vehicle Designation	Dates Allowed	Beginning Mile Post	Ending Mile Post
3007	..... Trails open to Wheeled Vehicles 50" or less in width, with Seasonal Designation	Seasonal Designation	05/01-12/31	0.000	33.337
370, K12A, K12J, K13C, K13F, K14A, K14D, K15A, K15D, K15E, K15J, K16B, K16C, K16G, K16J, K17C, K18E, K29L, K55B, K55F, K57A, K57B, K60C, K60D	..... Special Vehicle Designation, with Seasonal Designation	All Vehicles 50 Inches Wide or Less, Class 1 e-bikes, Class 2 e-bikes, and Class 3 e-bikes	10/01-01/31		
K02B	..... Special Vehicle Designation, with Seasonal Designation	All Highway Legal Vehicles	05/31-09/30	0.000	0.819
K02B	..... Special Vehicle Designation, with Seasonal Designation	All Vehicles 50 Inches Wide or Less, Class 1 e-bikes, Class 2 e-bikes, and Class 3 e-bikes	10/01-12/31	0.000	0.819
K02F	..... Special Vehicle Designation, with Seasonal Designation	All Highway Legal Vehicles	05/31-09/30	0.000	0.513
K02F	..... Special Vehicle Designation, with Seasonal Designation	All Vehicles 50 Inches Wide or Less, Class 1 e-bikes, Class 2 e-bikes, and Class 3 e-bikes	10/01-12/31	0.000	0.513
K02G	..... Special Vehicle Designation, with Seasonal Designation	All Highway Legal Vehicles	05/31-09/30	0.000	0.433
K02G	..... Special Vehicle Designation, with Seasonal Designation	All Vehicles 50 Inches Wide or Less, Class 1 e-bikes, Class 2 e-bikes, and Class 3 e-bikes	10/01-12/31	0.000	0.433
K02I	..... Special Vehicle Designation, with Seasonal Designation	All Highway Legal Vehicles	05/31-09/30	0.000	0.187
K02I	..... Special Vehicle Designation, with Seasonal Designation	All Vehicles 50 Inches Wide or Less, Class 1 e-bikes, Class 2 e-bikes, and Class 3 e-bikes	10/01-12/31	0.000	0.187
K08F, K09K, K12G, K12H, K28S, K35P, K48E, K49D, K49E, K49J, K49K, K49N, K69G, K70A, K70C, K70H, K70S, K71I, K71M	..... Special Vehicle Designation	All Vehicles 50 Inches Wide or Less, Class 1 e-bikes, Class 2 e-bikes, and Class 3 e-bikes	01/01-12/31		
K11A, K12A, K12J, K13C, K13F, K14A, K14D, K15A, K15D, K15E, K15J, K16B, K16C, K16G, K16J, K17C	..... Special Vehicle Designation, with Seasonal Designation	All Highway Legal Vehicles	05/01-09/30		
K11A	..... Special Vehicle Designation, with Seasonal Designation	All Vehicles 50 Inches Wide or Less, Class 1 e-bikes, Class 2 e-bikes, and Class 3 e-bikes	10/01-12/31	0.000	0.447
K11D	..... Special Vehicle Designation, with Seasonal Designation	All Highway Legal Vehicles	05/01-09/30	0.000	0.972
K11D	..... Special Vehicle Designation, with Seasonal Designation	All Vehicles 50 Inches Wide or Less, Class 1 e-bikes, Class 2 e-bikes, and Class 3 e-bikes	10/01-12/31	0.000	0.972
K11F	..... Special Vehicle Designation, with Seasonal Designation	All Highway Legal Vehicles	05/01-09/30	0.000	0.875

K11F		Special Vehicle Designation, with Seasonal Designation	All Vehicles 50 Inches Wide or Less, Class 1 e-bikes, Class 2 e-bikes, and Class 3 e-bikes	10/01-12/31	0.000	0.875
K14G, K16F, K26D, K26E		Special Vehicle Designation, with Seasonal Designation	All Vehicles 50 Inches Wide or Less, Class 1 e-bikes, Class 2 e-bikes, and Class 3 e-bikes	10/01-12/31		
K18E		Roads open to highway legal vehicles only, with Seasonal Designation	Seasonal Designation	01/10-12/31	0.000	0.998
K23C		Special Vehicle Designation, with Seasonal Designation	All Highway Legal Vehicles	05/01-09/30	0.000	0.596
K23C		Special Vehicle Designation, with Seasonal Designation	All Vehicles 50 Inches Wide or Less, Class 1 e-bikes, Class 2 e-bikes, and Class 3 e-bikes	10/01-12/31	0.000	0.596
K24A		Special Vehicle Designation, with Seasonal Designation	All Highway Legal Vehicles	05/01-09/30	0.000	0.564
K24A		Special Vehicle Designation, with Seasonal Designation	All Vehicles 50 Inches Wide or Less, Class 1 e-bikes, Class 2 e-bikes, and Class 3 e-bikes	10/01-12/31	0.000	0.564
K24B		Special Vehicle Designation, with Seasonal Designation	All Highway Legal Vehicles	05/01-09/30	0.000	0.457
K24B		Special Vehicle Designation, with Seasonal Designation	All Vehicles 50 Inches Wide or Less, Class 1 e-bikes, Class 2 e-bikes, and Class 3 e-bikes	10/01-12/31	0.000	0.457
K24D		Special Vehicle Designation, with Seasonal Designation	All Highway Legal Vehicles	05/01-09/30	0.000	0.753
K24D		Special Vehicle Designation, with Seasonal Designation	All Vehicles 50 Inches Wide or Less, Class 1 e-bikes, Class 2 e-bikes, and Class 3 e-bikes	10/01-12/31	0.000	0.753
K25A		Special Vehicle Designation, with Seasonal Designation	All Highway Legal Vehicles	05/01-09/30	0.000	1.382
K25A		Special Vehicle Designation, with Seasonal Designation	All Vehicles 50 Inches Wide or Less, Class 1 e-bikes, Class 2 e-bikes, and Class 3 e-bikes	10/01-12/31	0.000	1.382
K25D		Special Vehicle Designation, with Seasonal Designation	All Highway Legal Vehicles	05/01-09/30	0.000	0.264
K25D		Special Vehicle Designation, with Seasonal Designation	All Vehicles 50 Inches Wide or Less, Class 1 e-bikes, Class 2 e-bikes, and Class 3 e-bikes	10/01-12/31	0.000	0.264
K25G		Special Vehicle Designation, with Seasonal Designation	All Highway Legal Vehicles	05/01-09/30	0.000	0.417
K25G		Special Vehicle Designation, with Seasonal Designation	All Vehicles 50 Inches Wide or Less, Class 1 e-bikes, Class 2 e-bikes, and Class 3 e-bikes	10/01-12/31	0.000	0.417
K26B		Special Vehicle Designation, with Seasonal Designation	All Highway Legal Vehicles	05/01-09/30	0.000	0.358
K26B		Special Vehicle Designation, with Seasonal Designation	All Vehicles 50 Inches Wide or Less, Class 1 e-bikes, Class 2 e-bikes, and Class 3 e-bikes	10/01-12/31	0.000	0.358
K26F		Special Vehicle Designation, with Seasonal Designation	All Highway Legal Vehicles	05/01-09/30	0.000	0.295
K26F		Special Vehicle Designation, with Seasonal Designation	All Vehicles 50 Inches Wide or Less, Class 1 e-bikes, Class 2 e-bikes, and Class 3 e-bikes	10/01-12/31	0.000	0.295
K41B		Special Vehicle Designation, with Seasonal Designation	All Highway Legal Vehicles	05/01-09/30	0.000	0.297
K41B		Special Vehicle Designation, with Seasonal Designation	All Vehicles 50 Inches Wide or Less, Class 1 e-bikes, Class 2 e-bikes, and Class 3 e-bikes	10/01-12/31	0.000	0.297

## Dispersed Camping/Game Retrieval

Route Number	Legend	Special Vehicle Designation	Dates Allowed
346, 311, 321, 329, 341, 342, 344, 345, 346, 360, 365, 380, K22A	Dispersed Camping allowed 100 feet from centerline of road on either side		Yearlong
K02B, K02F, F02G, K02I, K11A, K11D, K11F, K12A, K12J, K13C, K13F, K14A, K14D, K14G, K15A, K15D, K15E, K15J, K16B, K16C, K16F, K16G, K16J, K17C, K18E, K23C, K24A, K24B, K24D, K25A, K25D, K25G, K26B, K26D, K26E, K26F, K41B	Game Retrieval allowed 300 feet from centerline of road on either side	Vehicles equal to or less than 50 inches wide	During any open hunting season when harvest of big game animals (deer/feral hogs) is allowed.

When a big game animal has been legally taken, the individual who legally took the animal may drive or be driven to the downed animal. Under no circumstances may a second vehicle be used to retrieve the animal. The vehicle driven to the animal should be of sufficient capacity that only one trip is necessary. The number of individuals who participate in the retrieval is limited only by the vehicle's capacity and the willingness of others to walk to and from the downed animal.

The vehicle used to retrieve the game may be operated off the route up to the distance specified on the Motor Vehicle Use Map. If the downed game is further than the allowed distance, the vehicle may be driven only the specified distance from the designated route.

**In accordance with Federal civil rights law and U.S. Department of Agriculture (USDA) civil rights regulations and policies, the USDA, its Agencies, offices, and employees, and institutions participating in or administering USDA programs are prohibited from discriminating based on race, color, national origin, religion, sex, disability, age, marital status, family/parental status, income derived from a public assistance program, political beliefs, or reprisal or retaliation for prior civil rights activity, in any program or activity conducted or funded by USDA (not all bases apply to all programs). Remedies and complaint filing deadlines vary by program or incident.**

**Persons with disabilities who require alternative means of communication for program information (e.g., Braille, large print, audiotope, American Sign Language, etc.) should contact the State or local Agency that administers the program or contact USDA through the Telecommunications Relay Service at 711 (voice and TTY). Additionally, program information may be made available in languages other than English.**

**To file a program discrimination complaint, complete the USDA Program Discrimination Complaint Form, AD-3027, found online at [How to File a Program Discrimination Complaint](#) and at any USDA office or write a letter addressed to USDA and provide in the letter all of the information requested in the form. To request a copy of the complaint form, call (866) 632-9992. Submit your completed form or letter to USDA by: (1) mail: U.S. Department of Agriculture, Office of the Assistant Secretary for Civil Rights, 1400 Independence Avenue, SW, Mail Stop 9410, Washington, D.C. 20250-9410; (2) fax: (202) 690-7442; or (3) email: [program.intake@usda.gov](mailto:program.intake@usda.gov).**

**USDA is an equal opportunity provider, employer, and lender.**

