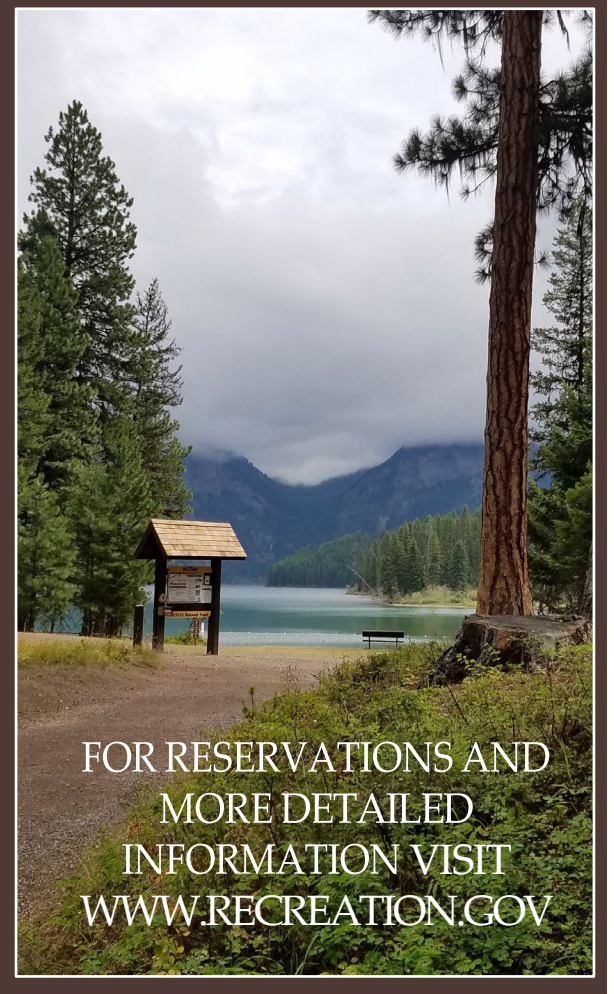
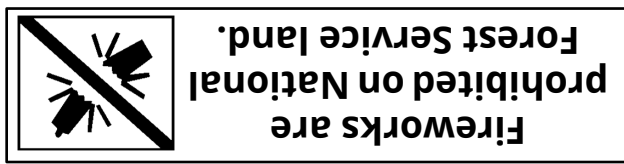


# Flathead National Forest Campground Directory



FOR RESERVATIONS AND  
MORE DETAILED  
INFORMATION VISIT  
[WWW.RECREATION.GOV](http://WWW.RECREATION.GOV)

- ### Know Before You Go
- Pay all fees required before using the site or facility.
  - No parking on vegetation. Park in designated spots only. 36 CFR 261.16(m).
  - Keep a clean camp. Put your trash in provided bins or pack it out. 36 CFR 261.11(b)(d).
  - Do not drive any motorized vehicle around campground roads other than when entering or leaving the site. 36 CFR 261.16(o).
  - Keep noise levels down.
  - Read and follow all posted regulations.
  - Pets must be kept on-leash in developed recreation sites.
  - Wash up at your campsite, not at water hydrants or in lakes and streams. 36 CFR 261.11(c).
  - Use existing campsites and trails.
  - Respect wildlife. Do not approach, feed, or allow your pets to chase or harass any wildlife.
  - Drinking water is not available at all campgrounds. Bring your own water or be prepared to treat water from waterbodies.
  - There is a 16-day stay limit on National Forest lands in the Flathead National Forest. Ashley Lake has a 5-day cumulative limit. 36 CFR 261.58(a)
  - Water levels on the Hungry Horse Reservoir may vary. Check draw-down levels before launching your watercraft.



### Be Careful with Fire

36 CFR 261.52(f)

- Know and obey fire restrictions.
- Use existing fire rings. 36 CFR 261.16(b).
- Use only dead, downed wood for fuel. Do not break branches from live trees.
- Burn wood completely and extinguish fires and briquettes completely.

### Storing Attractants in Bear Country

- Many things can attract bears, including food and beverages (even in cans), garbage, pet food, and livestock feed. If your campsite is left unattended you must store all attractants in a bear resistant manner 36 CFR 261.58(c):
- In a hard-sided camper, vehicle trunk or cab, or enclosed horse trailer;
- In an IGBC approved bear resistant container (most coolers and storage boxes are NOT bear resistant) or within an IGBC approved and operating electric fence (<http://igbconline.org/>);
- In a campsite food storage locker (if provided); or
- Suspended 10 feet up and 4 feet out from a vertical support (like a tree) and at least 300 feet from any sleeping area.

None of these materials shall be buried, discarded, or burned in an open campfire.

### Know Before You Go

- Please visit Recreation.Gov for all reservations and fee details.
- Do not discharge firearms within 150 yards of developed recreation sites, or across bodies of water, trails, or roads. 36 CFR 261.10(d)
- Commercial use of National Forest lands or facilities without a special use authorization is prohibited. 36 CFR 261.10(k)
- Horses and pack animals are not allowed in most developed recreation sites. 36 CFR 261.16(l)
- All hay/feed brought onto public lands must be certified weed-seed free. 36 CFR 261.58(t).
- Sites must be occupied the first night. You cannot "hold" a site by leaving unattended camping equipment for more than 24 hours. 36 CFR 261.16(j)(i).
- Only drive motorized vehicles on approved Forest System roads and trails. See your camp host or a Forest Service District office to obtain a Motor Vehicle Use Map.
- No campgrounds on the Flathead National Forest Have RV hookups for water, electric, or sewer.

### Campground Facilities

- - 
  - 
  - 
  -
- All fee-based campgrounds have vault toilets, steel fire rings, and picnic tables and most have drinking water available during the summer at the site or nearby. Some have garbage service, but most require you to pack out anything you pack in.

- - 
  - 
  -
- Many of our campgrounds have access to boat ramps, launches, swimming, and day use areas.

Holland and Tally Lake Campgrounds have RV Dump sites with a \$5 fee.

For a more complete listing of facilities, check our website or purchase a Forest Visitor Map.



### YOU are the first line of defense against aquatic invasive species!

ALL watercraft (motorized & non-motorized) must stop at ALL inspection stations you encounter in Montana.

All watercraft must be inspected before launching in the Flathead Basin

CLEAN, DRAIN, and DRY your boat before leaving each waterbody!

Scan the code to the right with your cell phone or visit Montana FWP at <https://go.usa.gov/x6kCh> for more information and inspection station maps.



### Information

#### Flathead National Forest Tally Lake Ranger District/Forest HQ

650 Wolfpack Way  
Kalispell, MT 59901  
(406) 758-5200

#### Hungry Horse/Glacier View Ranger District

10 Hungry Horse Drive  
Hungry Horse, MT 59919  
(406) 387-3800

#### Spotted Bear Ranger District

East Side Reservoir Rd (FS Rd #38)  
Summer (406) 758-5376  
Winter (406) 387-3800

#### Swan Lake Ranger District

200 Ranger Station Road  
Bigfork, MT 59911  
(406) 837-7500

#### Campground Concessionaire

Flathead Valley Campgrounds  
(406) 752-7924

[www.flatheadvalleycampgrounds.com](http://www.flatheadvalleycampgrounds.com)

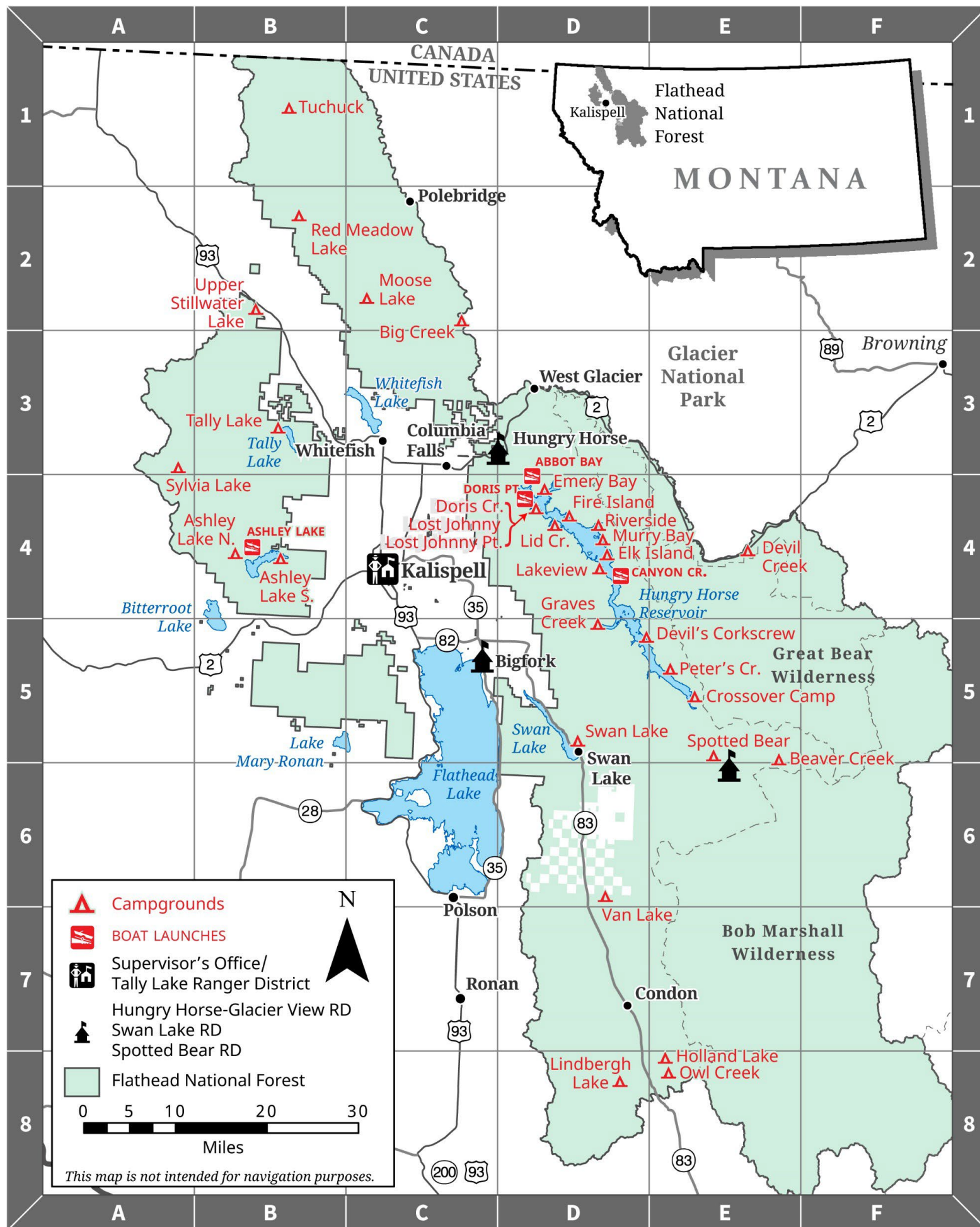
Big Sky Recreation Company  
(406) 752-7924

#### Campground Reservations

(877) 444 6777 (U.S. Toll free)  
(877) 833-6777 (TDD)  
(606) 515-6777 (International)  
[www.recreation.gov](http://www.recreation.gov)

<https://fs.usda.gov/r01/flathead>

USDA is an equal opportunity provider,  
employer, and lender.



Ranger District	Map Grid Index	Site Name	Managed by <sup>1</sup>	Number of Campsites (H)-Host	Reservations Available	Drinking Water	Garbage Service	Toilet	Boat Ramp Check Draw Down Levels	Max Trailer Length No RV Hookups available	Day Use Fee per Vehicle \$50 Season Pass	Individual Camping Fees	Extra Vehicle Fee	Group Camping Fees
Hungry Horse	D5	Devil's Corkscrew	FS	4			N	Y	Y	32'				
	E4	Devil Creek	FVC	14 (H)	Y	Y	Y	Y		40'		\$22	\$5	
	D4	Doris Point Boat Launch Day Area	FVC	N/A			N	Y	Y		\$6			
	D4	Doris Creek	FVC	10	Y		N	Y		32'		\$18	\$5	
	D4	Elk Island (Boat in)	FS	7			N	Y		n/a				
	D4	Emery Bay	FVC	26 (H)	Y	Y	Y	Y	Y	32'	\$6	\$22	\$5	Max: 75 people \$175/\$300
	D4	Fire Island (Boat in)	FS	4			N	Y		n/a				
	D5	Graves Creek	FS	3			N	Y		22'				
	D4	Lakeview	FS	5			N	N		22'				
	D4	Lid Creek	FVC	23 (H)	Y		Y	Y	Gravel	32'		\$18	\$5	
	D4	Lost Johnny	FVC	5	Y	Y	N	Y		22'		\$18	\$5	
	D4	Lost Johnny Point	FVC	21 (H)	Y	Y	Y	Y	Y	22'	\$6	\$22	\$5	
	D4	Murray Bay	FVC	20 (H)	Y	Y	Y	Y	Y	40'		\$18	\$5	
	D4	Riverside	FVC	3	Y		N	Y	Y	40'	\$6			Max: 40 people \$150
Spotted Bear	E5	Beaver Creek	FS	4			N	Y		32'				
	E5	Crossover	FS	5			N	Y	Y					
	E5	Peters Creek	FS	6			N	Y		30'				
	E5	Spotted Bear	FS	13 (H)		Y	Y	Y		32'		\$13		
Tally Lake	B4	Ashley Lake North	FS	6			N	Y	Small boat	25'				
	B4	Ashley Lake South	FS	2			N	Y	Canoe (walk down)	0'				
	A3	Sylvia Lake	FS	3			N	Y	Canoe (walk down)	20'				
	B3	Tally Lake	FVC	40 (H)	Y	Y	Y	Y	Y	40'	\$6	\$22	\$5	Max: 25/100 people \$150/\$175/\$325
	B2	Upper Stillwater Lk.	FS	5			N	Y	Y	25'				
Glacier View	C2	Big Creek	FVC	22 (H)	Y	Y	Y	Y	Y	40'	\$6	\$22	\$5	Max: 82 people \$175/\$325
	C2	Moose Lake	FS	3			N	Y		0'				
	B2	Red Meadow Lake	FS	6			N	Y		22'				
	B1	Tuchuck	FS	7			N	Y		22'				
Swan Lake	E8	Holland Lake	BSRC	40 (H)	Y	Y	Y	Y	Y	50'		\$22	\$5	
	D8	Lindbergh Lake	BSRC	25			N	Y	Y	20'		\$12		
	E8	Owl Creek Packer Camp	FS	10		Y	N	Y		40'				
	D5	Swan Lake	BSRC	39 (H)	Y	Y	Y	Y	Y	50'	\$6	\$22	\$5	
	D6	Van Lake	FS	6		Y	N	Y	Small boat	20'				

<sup>1</sup> FS: Forest Service | FVC: Flathead Valley Campgrounds | BSRC: Big Sky Recreation Company. Some campgrounds may be managed and open by FS in "off-season." Check with ranger district for details.