

### Legend

- Roads Open to Highway Legal Vehicles
- Roads Open to All Vehicles
- Trails Open to All Vehicles
- Seasonal Designation (See Table)
- 70333 ● Short Route Identifier (See Table)
- Highways, U.S., State
- Other Public Roads
- Forest or Unit Boundary
- National Forest System Lands
- Non-National Forest System Lands within the National Forest
- WILDERNESS AREAS
- Large Lakes and Rivers
- Information Site

0 1 2 4 Miles

North American Datum of 1983 (NAD 83)  
Universal Transverse Mercator, zone 10

### EXPLANATION OF LEGEND ITEMS

Roads Open to Highway Legal Vehicles Only:  
These roads are open only to motor vehicles licensed under State law for general operation on all public roads within the State.

Roads Open to All Vehicles:  
These roads are open to all motor vehicles, including smaller off-highway vehicles that may not be licensed for highway use (but not to oversize or overweight vehicles under State traffic law).

Trails Open to All Vehicles:  
These trails are open to all motor vehicles, including both highway legal and nonhighway legal vehicles.

Seasonal Designation:  
This symbol, used in conjunction with one of the other road or trail symbols, indicates that the road or trail is open only during certain portions of the year. Refer to the Seasonal and Special Designation Table for further instructions.

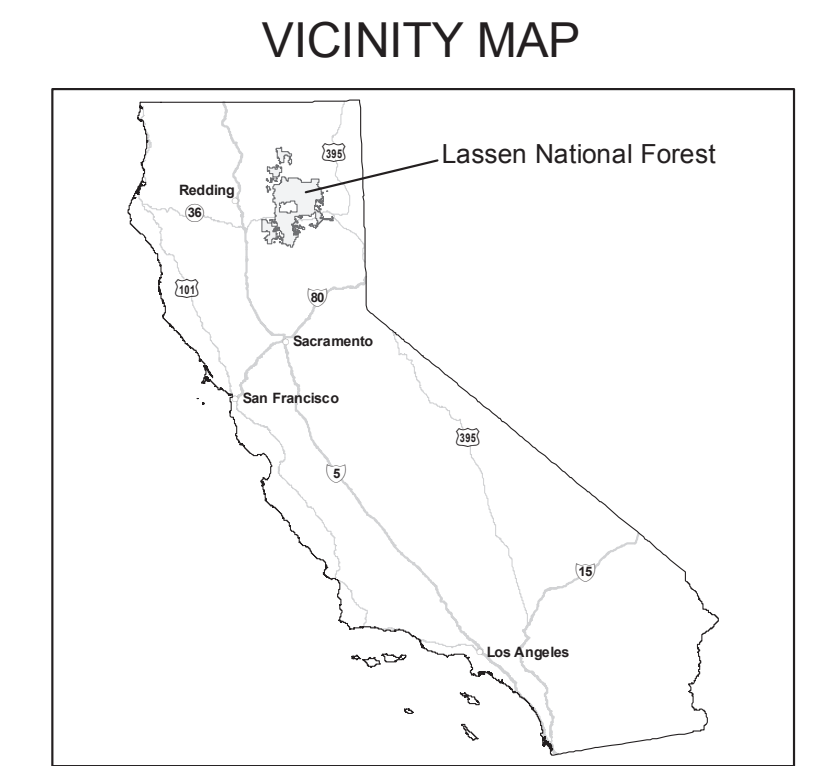
Short Route Identifier:  
70333 ●

This symbol is used for routes that are too short to show an actual symbol type on the map. The symbol contains the number of the road or trail. Users should refer to the corresponding number in the Short Route Table for designation information.

Other Public Roads and Trails:  
Highways, U.S., State  
Other Public Roads

These symbols are used to show routes the Forest Service does not have jurisdiction over and has not designated for motorized use. These symbols are part of the reference layers showing connections to towns and cities outside the forest boundary.

Route Number	Legend	Special Vehicle Designation	Dates Allowed	Beginning Map Page	Ending Map Page
31N17, 32N22, 32N47, 32N21, 32N24, 32N27, 32N48, 32N48	Trails open to highway legal vehicles only with Seasonal Designation	Seasonal Designation	06/01-12/31		
31N17N, 31N17S, 31N48, 32N16C, 32N16, 32N17, 32N17C, 32N18, 32N18C, 32N19, 32N19C, 32N20, 32N20C, 32N21, 32N21C, 32N22, 32N22C, 32N23, 32N23C, 32N24, 32N24C, 32N25, 32N25C, 32N26, 32N26C, 32N27, 32N27C, 32N28, 32N28C, 32N29, 32N29C, 32N30, 32N30C, 32N31, 32N31C, 32N32, 32N32C, 32N33, 32N33C, 32N34, 32N34C, 32N35, 32N35C, 32N36, 32N36C, 32N37, 32N37C, 32N38, 32N38C, 32N39, 32N39C, 32N40, 32N40C, 32N41, 32N41C, 32N42, 32N42C, 32N43, 32N43C, 32N44, 32N44C, 32N45, 32N45C, 32N46, 32N46C, 32N47, 32N47C, 32N48, 32N48C, 32N49, 32N49C, 32N50, 32N50C, 32N51, 32N51C, 32N52, 32N52C, 32N53, 32N53C, 32N54, 32N54C, 32N55, 32N55C, 32N56, 32N56C, 32N57, 32N57C, 32N58, 32N58C, 32N59, 32N59C, 32N60, 32N60C, 32N61, 32N61C, 32N62, 32N62C, 32N63, 32N63C, 32N64, 32N64C, 32N65, 32N65C, 32N66, 32N66C, 32N67, 32N67C, 32N68, 32N68C, 32N69, 32N69C, 32N70, 32N70C, 32N71, 32N71C, 32N72, 32N72C, 32N73, 32N73C, 32N74, 32N74C, 32N75, 32N75C, 32N76, 32N76C, 32N77, 32N77C, 32N78, 32N78C, 32N79, 32N79C, 32N80, 32N80C, 32N81, 32N81C, 32N82, 32N82C, 32N83, 32N83C, 32N84, 32N84C, 32N85, 32N85C, 32N86, 32N86C, 32N87, 32N87C, 32N88, 32N88C, 32N89, 32N89C, 32N90, 32N90C, 32N91, 32N91C, 32N92, 32N92C, 32N93, 32N93C, 32N94, 32N94C, 32N95, 32N95C, 32N96, 32N96C, 32N97, 32N97C, 32N98, 32N98C, 32N99, 32N99C, 33N00, 33N00C	Roads open to all vehicles only with Seasonal Designation	06/01-12/31			
33N00, 33N00C	Trails open to all vehicles, with Seasonal Designation	Seasonal Designation	06/01-12/31		



### INFORMATION SOURCES

**Lassen National Forest Supervisor's Office**  
2550 Riverside Drive  
Susanville, CA 96130  
(530) 257-2151

**Eagle Lake Ranger District**  
477-050 Eagle Lake Road  
Susanville, CA 96130  
(530) 257-4188

**Almanor Ranger District**  
900 E. Hwy. 36 / PO Box 767  
Chester, CA 96020  
(530) 258-2141

**Hat Creek Ranger District**  
43225 E. Hwy. 299 / PO Box 220  
Fall River Mills, CA 96028  
(530) 336-5521

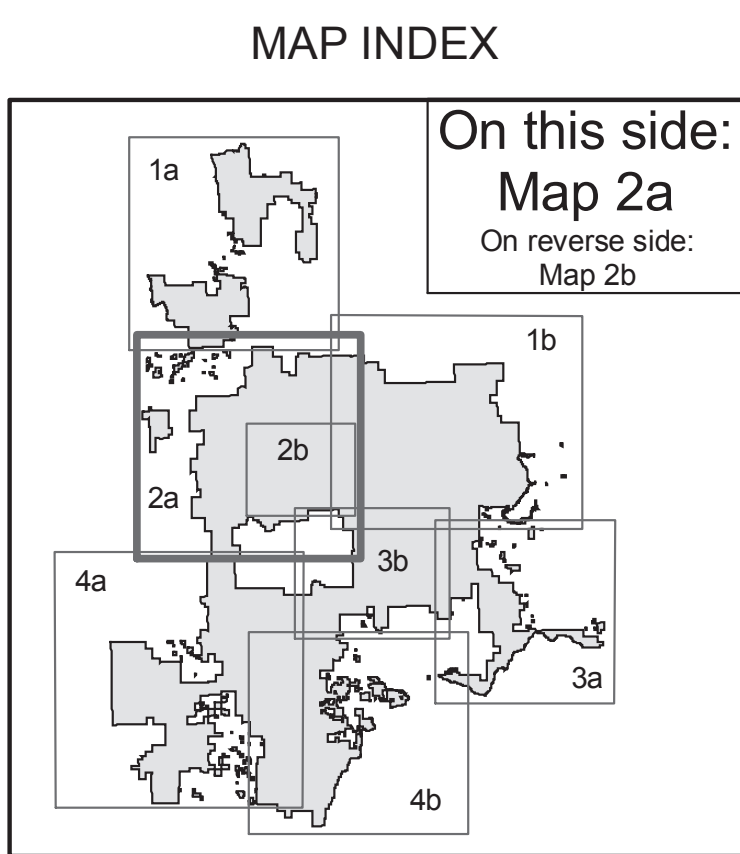
Monday - Friday, 8:00 am - 4:30 pm

# Motor Vehicle Use Map

## Lassen National Forest

California Forest Service  
United States Department of Agriculture

2011



LEAVING A GOOD IMPRESSION

### PURPOSE AND CONTENTS OF THIS MAP

The designations shown on this motor vehicle use map (MVUM) were made by the responsible official pursuant to 36 CFR 212.51; are effective as of the date on the front cover of this MVUM; and will remain in effect until superseded by next year's MVUM.

*Jerry Bird*  
Jerry Bird, Forest Supervisor, Lassen National Forest

### OPERATOR RESPONSIBILITIES

Operating a motor vehicle on National Forest System roads, National Forest System trails, and in areas on National Forest System lands carries a greater responsibility than operating that vehicle in a city or other developed setting. Not only must you know and follow all applicable traffic laws, you need to show concern for the environment as well as other forest users. The misuse of motor vehicles can lead to the temporary or permanent closure of any designated road, trail, or area. As a motor vehicle operator, you are also subject to State traffic law, including State requirements for licensing, registration, and operation of the vehicle in question.

Motor vehicle use, especially off-highway vehicle use, involves inherent risks that may cause property damage, serious injury, and possibly death to participants. Drive cautiously and anticipate rough surfaces and features, such as snow, mud, vegetation, and water crossings common to remote driving conditions. By your participation, you voluntarily assume full responsibility for these damages, risks, and dangers. Take care at all times to protect yourself and those under your responsibility.

Much of the Lassen National Forest is remote. Medical assistance may not be readily available. Cellular telephones do not work in many areas of the Lassen National Forest. Take adequate food, water, first-aid supplies, and other equipment appropriate for the conditions and expected weather.

ALWAYS REMEMBER TO RESPECT PRIVATE LAND! PROTECT YOUR PRIVILEGE. STAY ON DESIGNATED ROADS AND TRAILS AND IN DESIGNATED AREAS.

Read and understand this map in its entirety. If you have questions please contact the Lassen National Forest for clarification.

As a motor vehicle operator on a National Forest System road, trail, or area, you must comply with this map, as well as all Federal, State, and local laws and regulations. Compliance with these rules is your responsibility.

### PROHIBITIONS

**It is prohibited to possess or operate a motor vehicle on National Forest System lands on the Lassen National Forest other than in accordance with these designations (36 CFR 261.13).**

Violators of 36 CFR 261.13 are subject to a fine of up to \$5,000, imprisonment for up to 6 months, or both (18 U.S.C. 3571(e)). This prohibition applies regardless of the presence or absence of signs.

This map does not display nonmotorized uses, over-snow uses, or other facilities and attractions on the Lassen National Forest. Obtain forest visitor information from the local national forest office.

Designated roads, trails, and areas may also be subject to temporary, emergency closures. As a visitor, you must comply with signs notifying you of such restrictions. A national forest may issue an order to close a road, trail, or area on a temporary basis to protect the life, health or safety of forest visitors or the natural or cultural resources in these areas. Such a temporary and/or emergency closure is consistent with the Travel Management Rule (36 CFR 212.52 (b), 36 CFR 261 subpart B).

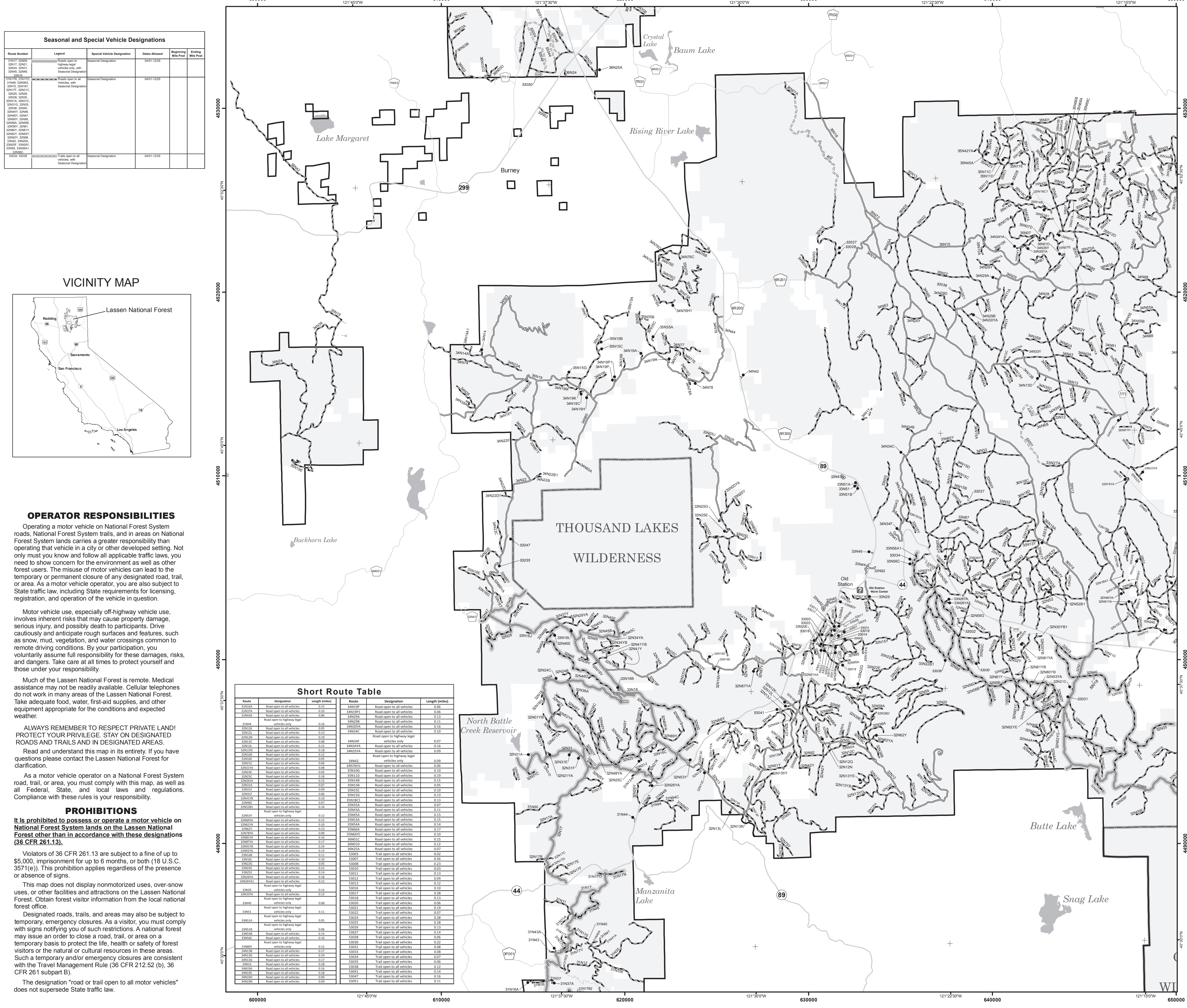
The designation "road or trail open to all motor vehicles" does not supersede State traffic law.

Designation of a road, trail, or area for motor vehicle use by a particular class of vehicle under 36 CFR 212.51 should not be interpreted as encouraging or inviting use or implying that the road, trail, or area is passable, actively maintained, or safe for travel. Motor vehicle designations include parking along designated routes and at facilities associated with designated routes when it is safe to do so and when not causing damage to National Forest System resources. Seasonal weather conditions and natural events may render designated roads and trails impassable for extended periods. Designated areas may contain dangerous or impassable terrain. Many designated roads and trails may be passable only by high-clearance vehicles or four-wheel-drive vehicles. Maintenance of designated roads and trails will depend on available resources, and many may receive little maintenance.

This motor vehicle use map identifies those roads, trails, and areas designated for the motor vehicle use under 36 CFR 212.51 for the purpose of enforcing the prohibition at 36 CFR 261.13. This is a limited purpose. The other public roads are shown for information and navigation purposes only and are not subject to designation under the Forest Service travel management regulation.

**These designations apply only to National Forest System roads, National Forest System trails, and areas on National Forest System lands.**

Motor vehicles may be parked within one vehicle length from the edge of the road surface when it is safe to do so without causing damage to NFS resources or facilities, unless prohibited by state law, a traffic sign, or an order (36 CFR 261.54).



### Short Route Table

Route	Designation	Length (miles)	Route	Designation	Length (miles)
31N17	Road open to all vehicles	0.10	32N17	Road open to all vehicles	0.10
31N18	Road open to all vehicles	0.10	32N18	Road open to all vehicles	0.10
31N19	Road open to all vehicles	0.10	32N19	Road open to all vehicles	0.10
31N20	Road open to all vehicles	0.10	32N20	Road open to all vehicles	0.10
31N21	Road open to all vehicles	0.10	32N21	Road open to all vehicles	0.10
31N22	Road open to all vehicles	0.10	32N22	Road open to all vehicles	0.10
31N23	Road open to all vehicles	0.10	32N23	Road open to all vehicles	0.10
31N24	Road open to all vehicles	0.10	32N24	Road open to all vehicles	0.10
31N25	Road open to all vehicles	0.10	32N25	Road open to all vehicles	0.10
31N26	Road open to all vehicles	0.10	32N26	Road open to all vehicles	0.10
31N27	Road open to all vehicles	0.10	32N27	Road open to all vehicles	0.10
31N28	Road open to all vehicles	0.10	32N28	Road open to all vehicles	0.10
31N29	Road open to all vehicles	0.10	32N29	Road open to all vehicles	0.10
31N30	Road open to all vehicles	0.10	32N30	Road open to all vehicles	0.10
31N31	Road open to all vehicles	0.10	32N31	Road open to all vehicles	0.10
31N32	Road open to all vehicles	0.10	32N32	Road open to all vehicles	0.10
31N33	Road open to all vehicles	0.10	32N33	Road open to all vehicles	0.10
31N34	Road open to all vehicles	0.10	32N34	Road open to all vehicles	0.10
31N35	Road open to all vehicles	0.10	32N35	Road open to all vehicles	0.10
31N36	Road open to all vehicles	0.10	32N36	Road open to all vehicles	0.10
31N37	Road open to all vehicles	0.10	32N37	Road open to all vehicles	0.10
31N38	Road open to all vehicles	0.10	32N38	Road open to all vehicles	0.10
31N39	Road open to all vehicles	0.10	32N39	Road open to all vehicles	0.10
31N40	Road open to all vehicles	0.10	32N40	Road open to all vehicles	0.10
31N41	Road open to all vehicles	0.10	32N41	Road open to all vehicles	0.10
31N42	Road open to all vehicles	0.10	32N42	Road open to all vehicles	0.10
31N43	Road open to all vehicles	0.10	32N43	Road open to all vehicles	0.10
31N44	Road open to all vehicles	0.10	32N44	Road open to all vehicles	0.10
31N45	Road open to all vehicles	0.10	32N45	Road open to all vehicles	0.10
31N46	Road open to all vehicles	0.10	32N46	Road open to all vehicles	0.10
31N47	Road open to all vehicles	0.10	32N47	Road open to all vehicles	0.10
31N48	Road open to all vehicles	0.10	32N48	Road open to all vehicles	0.10
31N49	Road open to all vehicles	0.10	32N49	Road open to all vehicles	0.10
31N50	Road open to all vehicles	0.10	32N50	Road open to all vehicles	0.10
31N51	Road open to all vehicles	0.10	32N51	Road open to all vehicles	0.10
31N52	Road open to all vehicles	0.10	32N52	Road open to all vehicles	0.10
31N53	Road open to all vehicles	0.10	32N53	Road open to all vehicles	0.10
31N54	Road open to all vehicles	0.10	32N54	Road open to all vehicles	0.10
31N55	Road open to all vehicles	0.10	32N55	Road open to all vehicles	0.10
31N56	Road open to all vehicles	0.10	32N56	Road open to all vehicles	0.10
31N57	Road open to all vehicles	0.10	32N57	Road open to all vehicles	0.10
31N58	Road open to all vehicles	0.10	32N58	Road open to all vehicles	0.10
31N59	Road open to all vehicles	0.10	32N59	Road open to all vehicles	0.10
31N60	Road open to all vehicles	0.10	32N60	Road open to all vehicles	0.10
31N61	Road open to all vehicles	0.10	32N61	Road open to all vehicles	0.10
31N62	Road open to all vehicles	0.10	32N62	Road open to all vehicles	0.10
31N63	Road open to all vehicles	0.10	32N63	Road open to all vehicles	0.10
31N64	Road open to all vehicles	0.10	32N64	Road open to all vehicles	0.10
31N65	Road open to all vehicles	0.10	32N65	Road open to all vehicles	0.10
31N66	Road open to all vehicles	0.10	32N66	Road open to all vehicles	0.10
31N67	Road open to all vehicles	0.10	32N67	Road open to all vehicles	0.10
31N68	Road open to all vehicles	0.10	32N68	Road open to all vehicles	0.10
31N69	Road open to all vehicles	0.10	32N69	Road open to all vehicles	0.10
31N70	Road open to all vehicles	0.10	32N70	Road open to all vehicles	0.10
31N71	Road open to all vehicles	0.10	32N71	Road open to all vehicles	0.10
31N72	Road open to all vehicles	0.10	32N72	Road open to all vehicles	0.10
31N73	Road open to all vehicles	0.10	32N73	Road open to all vehicles	0.10
31N74	Road open to all vehicles	0.10	32N74	Road open to all vehicles	0.10
31N75	Road open to all vehicles	0.10	32N75	Road open to all vehicles	0.10
31N76	Road open to all vehicles	0.10	32N76	Road open to all vehicles	0.10
31N77	Road open to all vehicles	0.10	32N77	Road open to all vehicles	0.10
31N78	Road open to all vehicles	0.10	32N78	Road open to all vehicles	0.10
31N79	Road open to all vehicles	0.10	32N79	Road open to all vehicles	0.10
31N80	Road open to all vehicles	0.10	32N80	Road open to all vehicles	0.10
31N81	Road open to all vehicles	0.10	32N81	Road open to all vehicles	0.10
31N82	Road open to all vehicles	0.10	32N82	Road open to all vehicles	0.10
31N83	Road open to all vehicles	0.10	32N83	Road open to all vehicles	0.10
31N84	Road open to all vehicles	0.10	32N84	Road open to all vehicles	0.10
31N85	Road open to all vehicles	0.10	32N85	Road open to all vehicles	0.10
31N86	Road open to all vehicles	0.10	32N86	Road open to all vehicles	0.10
31N87	Road open to all vehicles	0.10	32N87	Road open to all vehicles	0.10
31N88	Road open to all vehicles	0.10	32N88	Road open to all vehicles	0.10
31N89	Road open to all vehicles	0.10	32N89	Road open to all vehicles	0.10
31N90	Road open to all vehicles	0.10	32N90	Road open to all vehicles	0.10
31N91	Road open to all vehicles	0.10	32N91	Road open to all vehicles	0.10
31N92	Road open to all vehicles	0.10	32N92	Road open to all vehicles	0.10
31N93	Road open to all vehicles	0.10	32N93	Road open to all vehicles	0.10
31N94	Road open to all vehicles	0.10	32N94	Road open to all vehicles	0.10
31N95	Road open to all vehicles	0.10	32N95	Road open to all vehicles	0.10
31N96	Road open to all vehicles	0.10	32N96	Road open to all vehicles	0.10
31N97	Road open to all vehicles	0.10	32N97	Road open to all vehicles	0.10
31N98	Road open to all vehicles	0.10	32N98	Road open to all vehicles	0.10
31N99	Road open to all vehicles	0.10	32N99	Road open to all vehicles	0.10
31N00	Road open to all vehicles	0.10	32N00	Road open to all vehicles	0.10