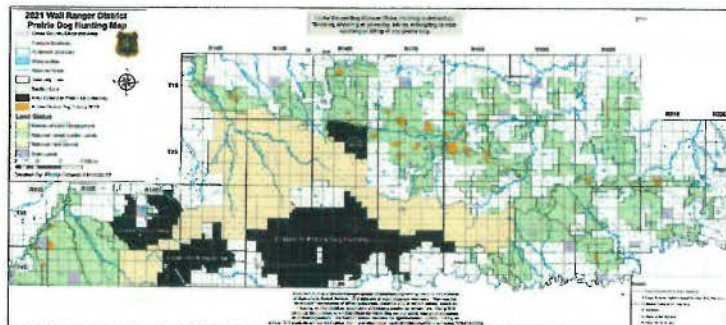


Avenza Maps for Prairie Dog Hunting

Forest Service
U.S. Department of Agriculture
Buffalo Gap National Grassland
Wall Ranger District



Why use Avenza Maps?

Avenza uses your geolocation even when you do not have cell service, which allows you to locate yourself on the prairie dog hunting map. You can use the map to navigate to known colonies, find Forest Service roads, and ensure you are in a legal hunting location on the grassland.

Avenza Prairie Dog Map Instructions:

1. Scan the QR code with your QR code scanner (phone camera or app).
2. Tap the box.com link to open a folder with multiple PDF files, including burrowing owl and plague information in addition to prairie dog maps.



iPhone Users:

3. For Buffalo Gap National Grassland Wall Ranger District (the area around Badlands National Park), open the PDF document titled "Buffalo Gap National Grassland (East) Prairie Dog Hunting Map -2021" This map is still valid.



4. Find the three dots on the top bar and select download. Follow the prompts your phone gives you. If a download in progress page opens, you can ignore it. You do not need to sign up or login to Box to access this PDF.

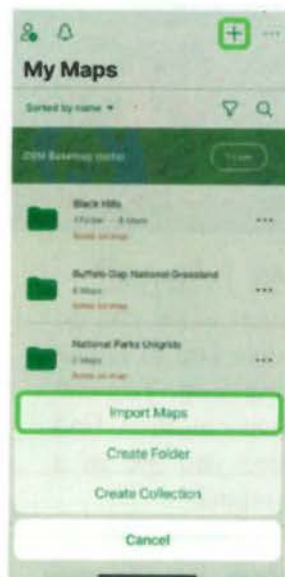


5. Find wherever your phone stores its downloads. On Safari (iPhone default) there is a round circle with an arrow in it next to the search bar. You can access downloads from there.



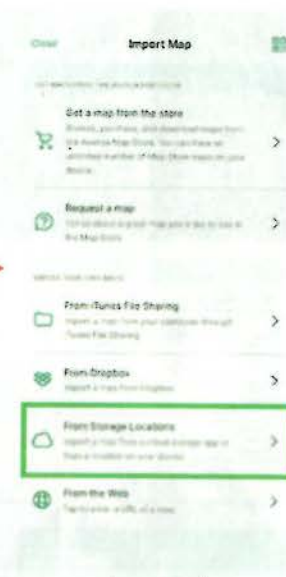
6. Open the PDF document and click on the "share" symbol (box with arrow pointing out of it; see step 5 dotted box). Tap the Avenza app. This will load the map into the app automatically. Once the map is processed, it is active and ready to use. If there is no "share" symbol, proceed to step 8.



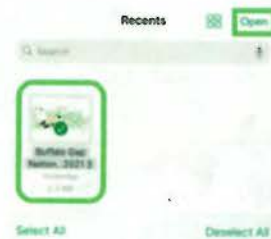


7. If there is no “share” option in step 6, open the Avenza Maps app and navigate to “My Maps” in the bottom left. Then, tap the plus sign in the top right and select “import maps” from the menu.

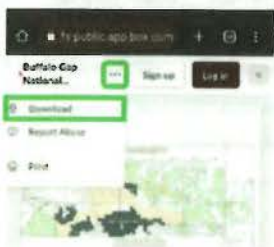
8. Under the “import your own maps” section, select “From Storage Locations”. This will load recent files, including the downloaded prairie dog map.



9. Tap “Buffalo Gap National Grassland (East) Prairie Dog Hunting Map – 2021” then select “open” in the top right. This will load the PDF map into Avenza.



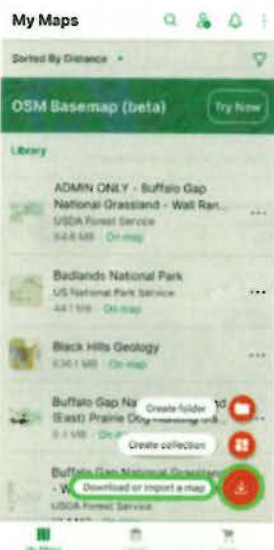
Android Users:



3. For the Wall Ranger District (the area around Badlands National Park), open the PDF “Buffalo Gap National Grassland (East) Prairie Dog Hunting Map - 2021.” This map is still valid.

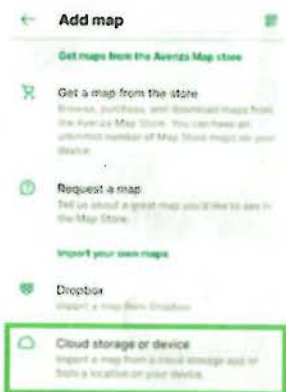


4. In the top left corner, select the three little dots. Then select “Download”.




5. Open the Avenza app map. Tap the orange plus button in the bottom right-hand corner of the screen. Then tap

6. On the new screen, tap “Cloud storage or device”.



7. Scroll through your downloaded files/images until you locate the “Buffalo Gap National Grassland (East) Prairie Dog Hunting Map – 2021”. You might need to tap the three lines in the top left to navigate to downloaded files.

8. Select the Buffalo Gap National Grassland (East) Prairie Dog Hunting Map - 2021 by tapping and holding. This will automatically load the map into Avenza Maps.



National Grasslands Visitor Center
PO Box 425
708 Main St.
Wall, SD 57790
605-279-2125