Motor Vehicle Use Map

Olympic National Forest
Pacific Ranger District

2022 - "52 Hikes with Mike" - North Shore

America's Great Outdoors

Washington Forest Service APR 01 2024

United States Department of Agriculture

FS-873-0609

Motor Vehicle Use Map

THE PURPOSE AND CONTENTS OF THIS MAP

The designations shown on this map are effective as of the date stamped or printed on the front cover. This map shows the National Forest System roads, National Forest System trails, and the areas on National Forest System lands in the Olympic National Forest that are designated for motor vehicle use pursuant to 36 Code of Federal Regulations (CFR) 212.51. The map contains a list of those designated roads, trails, and areas; the types of vehicles allowed on each route and in each area; and any seasonal restrictions that apply on those routes and in those areas.

Designation of a road, trail, or area for motor vehicle use by a particular class of vehicle under 36 CFR 212.51 should not be interpreted as encouraging or inviting use or implying that the road, trail, or area is passable, actively maintained, or safe for travel. Motor vehicles may be parked within one vehicle length from the edge of the road surface when it is safe to do so without causing damage to USDA Forest Service resources or facilities, unless prohibited by state law, a traffic sign, or an order (36 CFR 261.54). Seasonal weather conditions and natural events may render designated roads and trails impassable for extended periods. Designated areas may contain dangerous or impassable terrain. Many designated roads and trails may be passable only by high-clearance vehicles or four-wheel-drive vehicles. Maintenance of designated roads and trails will depend on available resources, and many may receive little maintenance.

This motor vehicle use map identifies those roads, trails, and areas designated for the motor vehicle use under 36 CFR 212.51 for the purpose of enforcing the prohibition at 36 CFR 261.13. This is a limited purpose. The other public roads are shown for information and navigation purposes only and are not subject to designation under the Forest Service travel management regulation.

These designations apply only to National Forest System roads, National Forest System trails, and areas on National Forest System lands.

OPERATOR RESPONSIBILITIES

Operating a motor vehicle on National Forest System roads, National Forest System trails, and in areas on National Forest System lands carries a greater responsibility than operating that vehicle in a city or other developed setting. Not only must you know and follow all applicable traffic laws, you need to show concern for the environment, as well as other forest users. The misuse of motor vehicles can lead to the temporary or permanent closure of any designated road, trail, or area. As a motor vehicle operator, you are also subject to State traffic law, including State requirements for licensing, registration, and operation of the vehicle in question.

Motor vehicle use, especially off-highway vehicle use, involves inherent risks that may cause property damage, serious injury, and possibly death to participants. Drive cautiously and anticipate rough surfaces and features such as snow, mud, vegetation, and water crossings common to remote driving conditions. By your participation, you voluntarily assume full responsibility for these damages, risks, and dangers. Take care at all times to protect yourself and those under your responsibility.

Much of the Olympic National Forest is remote. Medical assistance may not be readily available. Cellular telephones do not work in many areas of the Olympic National Forest. Take adequate food, water, first-aid supplies, and other equipment appropriate for the conditions and expected weather.

ALWAYS REMEMBER TO RESPECT PRIVATE LAND! PROTECT YOUR PRIVILEGE. STAY ON DESIGNATED ROADS, TRAILS, AND IN DESIGNATED AREAS.

Read and understand this map in its entirety. If you have questions, please contact the Olympic National Forest for clarification.

As a motor vehicle operator on a National Forest System road, trail, or area, you must comply with this map, as well as all Federal, State, and local laws and regulations. Compliance with these rules is your responsibility.

PROHIBITIONS

It is prohibited to possess or operate a motor vehicle on National Forest System lands on the Olympic National Forest other than in accordance with these designations (36 CFR 261.13).

Violators of 36 CFR 261.13 are subject to a fine of up to $5,000, imprisonment for up to 6 months or both (18 U.S.C. 3571(e)). This prohibition applies regardless of the presence or absence of signs.

This map does not display non-motorized uses, over-snow uses, or other facilities and attractions on the Olympic National Forest. Obtain forest visitor information from the local national forest office.

Designated roads, trails, and areas may also be subject to temporary, emergency closures. As a visitor, you must comply with signs notifying you of such restrictions. A national forest may issue an order to close a road, trail, or area on a temporary basis to protect the life, health, or safety of forest visitors or the natural or cultural resources in these areas. Such temporary and/or emergency closures are consistent with the Travel Management Rule (36 CFR 212.52 (b), 36 CFR 261 subpart B).

The designation "road or trail open to all motor vehicles" does not supersede vehicle size or weight limits imposed through State traffic law.

Motor Vehicle Use Map 2024

Legend

- Mountain Peak
- FS Administrative Site
- FS Boating Site
- FS Campground
- FS Horse Camp
- FS Lookout/Cabin
- FS Picnic Site
- FS Trailhead
- FS Road Open to Highway Legal Vehicles Only
- FS Road Open to Passenger Vehicles
- FS High Clearance Vehicles
- Major Road
- Local Connecting Road
- FS Seasonal Roads
- Trail
- Forest or Unit Boundary
- National Forest System Land
- Non-National Forest System Land
- FS Wilderness
- Waterbody

EXPLANATION OF LEGEND ITEMS

FS Road Open to Highway Legal Vehicles Only	These roads are open only to motor vehicles licensed under State law for general operation on all public roads within the State.
FS High Clearance Vehicles	These roads are by considered "4x4".
Major Road Local Connecting Road	These symbols are used to show routes the Forest Service does not have jurisdiction over and has not designated for motorized use. These symbols are part of the reference layers showing connections to towns and cities outside the forest boundary.
FS Seasonal Road	These roads have seasonal designation and are not available year round.
FS Trail Open to Motorcycles Only	These trails are open only to motorcycles. Sidecars are not permitted.

PARKING
Motor vehicles may be parked within one vehicle length from the edge of the road surface when it is safe to do so without causing damage to USDA Forest Service resources or facilities, unless prohibited by state law, a traffic sign, or an order (36 CFR 261.54).

DISPERSED CAMPING
Motor vehicle use off of designated roads for the purpose of dispersed camping is permitted for up to 150 feet from the centerline of the road either both side of the road on National Forest System Lands (NFSL)ownership or side opposite non NFSL ownership. Refer to the list of roads in the Road Seasonal and Special Vehicle Designations table for any restrictions that apply.

Motor Vehicle Use Map

CONTACT INFORMATION

If you need information or assistance, please contact one of the offices below.

OLYMPIC NATIONAL FOREST
1835 Black Lake Blvd., SW
Olympia, WA 98512-5623
(360) 956-2300
TDD: (360) 956-2401

HOOD CANAL RANGER DISTRICT
P. O. Box 280
295142 Highway 101 South
Quilcene, WA 98376
(360) 765-2200

PACIFIC RANGER DISTRICT
Forks Office
437 Tillicum Lane
Forks, WA 98331
(360) 374-6522

Quinault Office
353 South Shore Road
Quinault, WA 98575
(360) 288-2525

ROUTE MARKERS

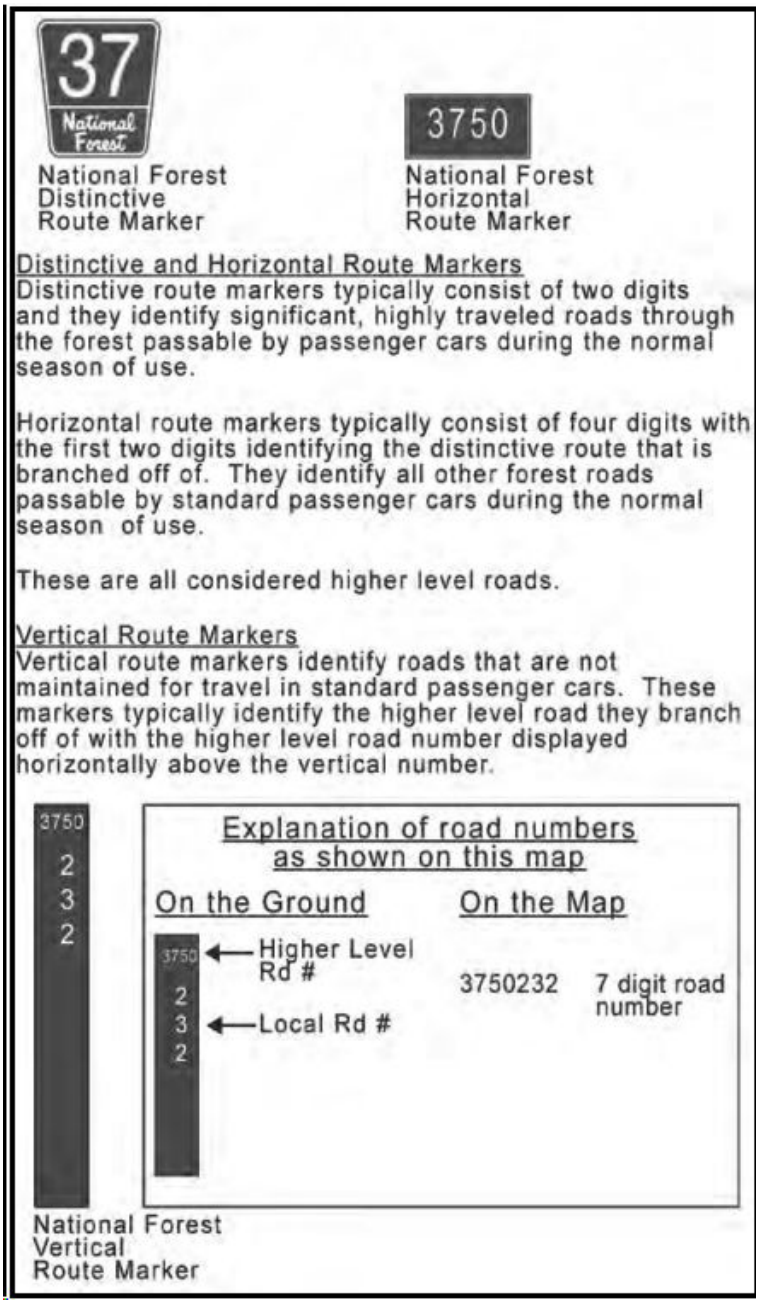

The Olympic National Forest is continuing an ongoing process to update and maintain road signs on Forest Roads. For specific information regarding traveling conditions, contact the local field office.

Motor Vehicle Use Map 2024

VICINITY MAP

Travel and recreate with minimum impact.
Respect the environment and the rights of others.
Educate yourself----plan and prepare before you go.
Allow for future use of the outdoors by leaving it better than you found it.
Discover the rewards of responsible recreation.
For more information on Tread Lightly!, go to http://www.treadlightly.org or call 1-800-966-9900.

In accordance with Federal civil rights law and U.S. Department of Agriculture (USDA) civil rights regulations and policies, the USDA, its Agencies, offices, and employees, and institutions participating in or administering USDA programs are prohibited from discriminating based on race, color, national origin, religion, sex, disability, age, marital status, family/parental status, income derived from a public assistance program, political beliefs, or reprisal or retaliation for prior civil rights activity, in any program or activity conducted or funded by USDA (not all bases apply to all programs). Remedies and complaint filing deadlines vary by program or incident. Persons with disabilities who require alternative means of communication for program information (e.g., Braille, large print, audiotape, American Sign Language, etc.) should contact the State or local Agency that administers the program or contact USDA through the Telecommunications Relay Service at 711 (voice and TTY). Additionally, program information may be made available in languages other than English. To file a program discrimination complaint, complete the USDA Program Discrimination Complaint Form, AD-3027, found online at How to File a Program Discrimination Complaint and at any USDA office or write a letter addressed to USDA and provide in the letter all of the information requested in the form. To request a copy of the complaint form, call (866) 632-9992. Submit your completed form or letter to USDA by: (1) mail: U.S. Department of Agriculture, Office of the Assistant Secretary for Civil Rights, 1400 Independence Avenue, SW, Mail Stop 9410, Washington, D.C. 20250-9410; (2) fax: (202) 690-7442; or (3) email: program.intake@usda.gov .USDA is an equal opportunity provider, employer, and lender.

Motor Vehicle Use Map 2024

Seasonal Roads

Road Number	Name	Designation	Dates Allowed	Beginning Mile Post	End Mile Post
2204110	CAMPBELL CG	Seasonal, High Clearance Vehicle	04/01-10/31	0	0.7
2270600	N/A	Seasonal, High Clearance Vehicle	05/160-09/30	6	15.56
2272040	WILLABY CG	Seasonal, High Clearance Vehicle	04/01-10/31	0	1
2272140	FALLS CREEK CG	Seasonal, High Clearance Vehicle	05/16-09/30	0	0.5
2272150	GATTON CREEK CG	Seasonal, High Clearance Vehicle	05/16-09/30	0	0.2
2900011	KLAHANIECG	Seasonal, High Clearance Vehicle	05/01-09/30	0	1.1
2900012	KLAHANIE CG SPUR	Seasonal, High Clearance Vehicle	05/01-09/30	0	0.1
2900990	KLAHOWYA CAMP GROUND	Seasonal, High Clearance Vehicle	04/01-10/31	0	1.2
2900992	KLAHOWYA CAMPGROUND TIE THRU	Seasonal, High Clearance Vehicle	04/01-10/31	0	0.3
2900995	KLAHOWYA CAMP GROUND SPUR	Seasonal, High Clearance Vehicle	04/01-10/31	0	0.1

Motor Vehicle Use Map 2024

Olympic National Forest
Pacific Ranger District

Index Map

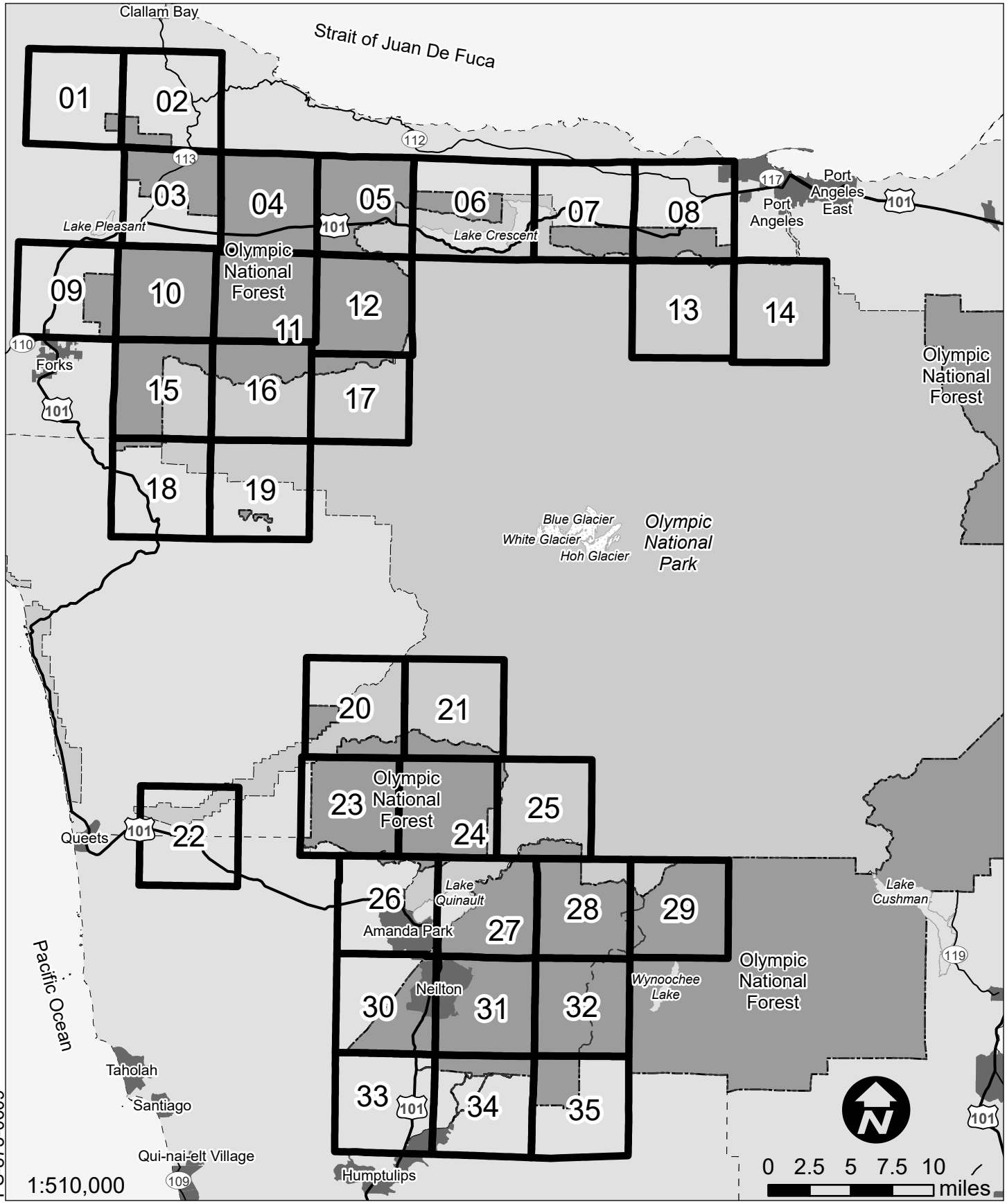

FS-8173-0609

Motor Vehicle Use Map 2024

Map 01

Olympic National Forest
Pacific Ranger District

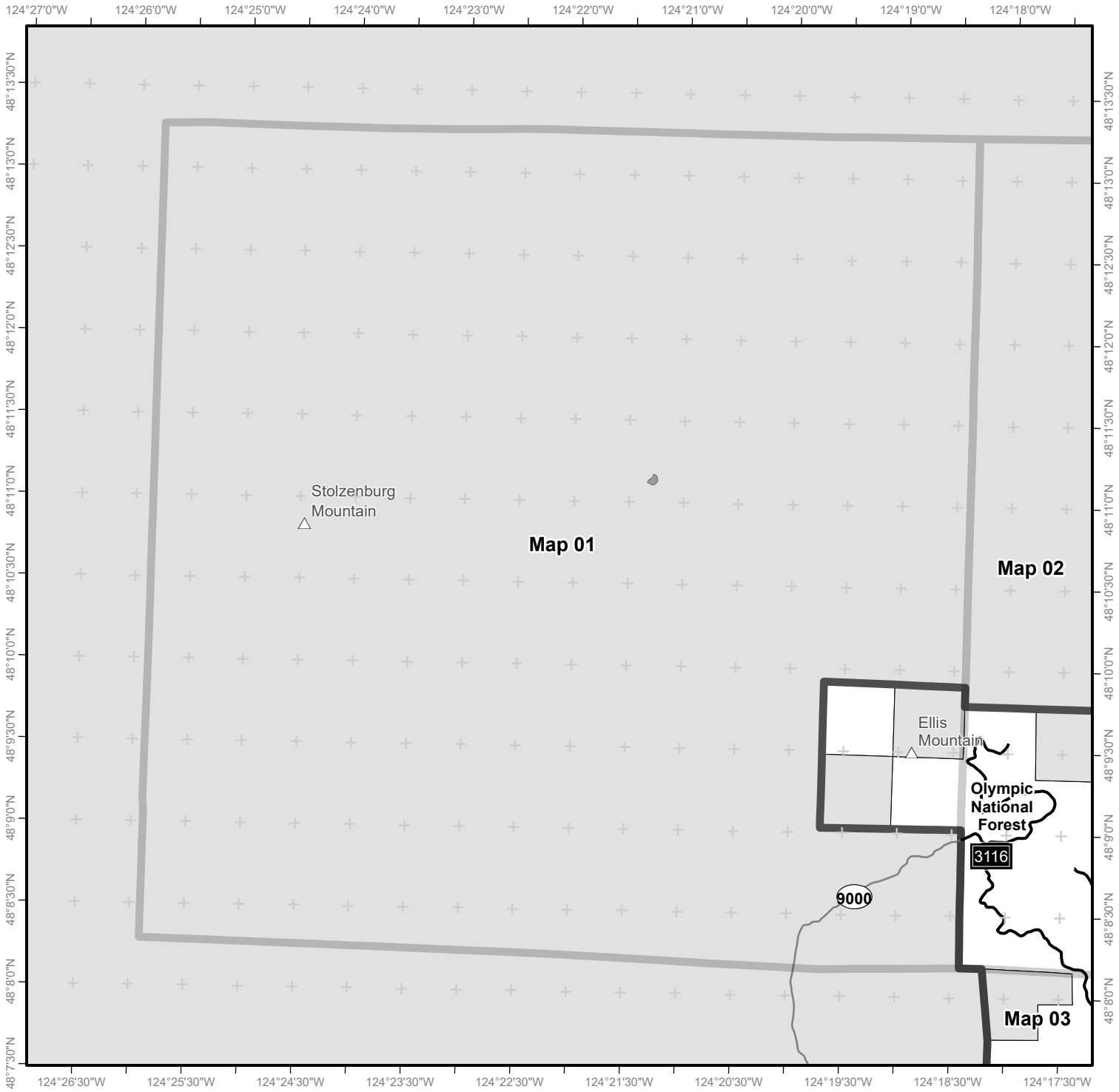

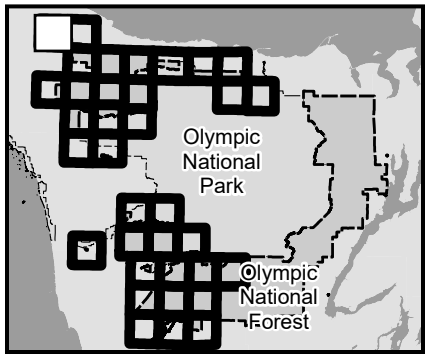

0 1 2 3 4 Miles

1:63,360

- FS Road Open to Highway Legal Vehicles Only
- FS High Clearance Vehicles
- Seasonal Road
- FS Trail Open to Motorcycles Only
- Major Road
- Local Connecting Road
- Ranger District Boundary
- National Forest System Land
- Non-National Forest System Land
- FS Wilderness
- FS Administrative Site
- FS Boating Site
- FS Campground
- FS Lookout/Cabin
- FS Picnic Site
- FS Trailhead
- FS Horse Camp
- Mountain Peak
- Waterbody

FS-873-0609

Map 02

Motor Vehicle Use Map 2024

Olympic National Forest
Pacific Ranger District

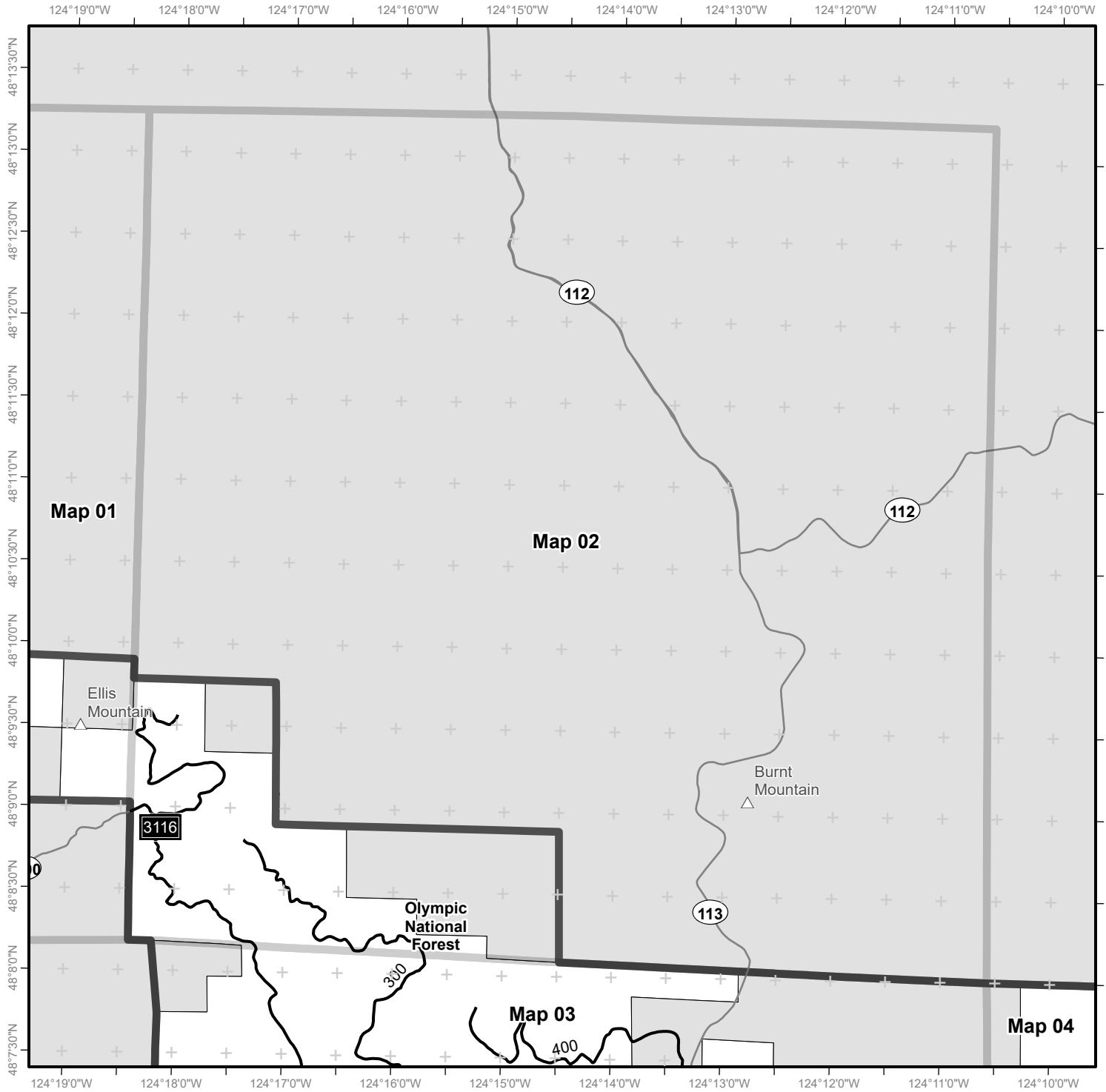

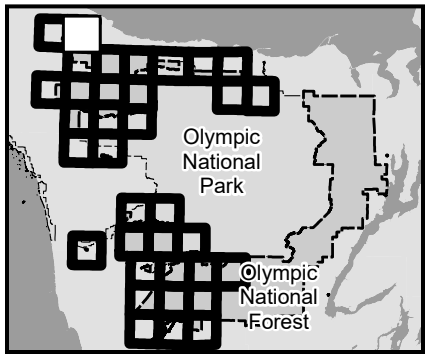

0 1 2 3 4 Miles

1:63,360

- FS Road Open to Highway Legal Vehicles Only
- FS High Clearance Vehicles
- Seasonal Road
- FS Trail Open to Motorcycles Only
- Major Road
- Local Connecting Road
- Ranger District Boundary
- National Forest System Land
- Non-National Forest System Land
- FS Wilderness
- FS Administrative Site
- FS Boating Site
- FS Campground
- FS Lookout/Cabin
- FS Picnic Site
- FS Trailhead
- FS Horse Camp
- Mountain Peak
- Waterbody

FS-873-0609

Map 03

Motor Vehicle Use Map 2024

Olympic National Forest
Pacific Ranger District

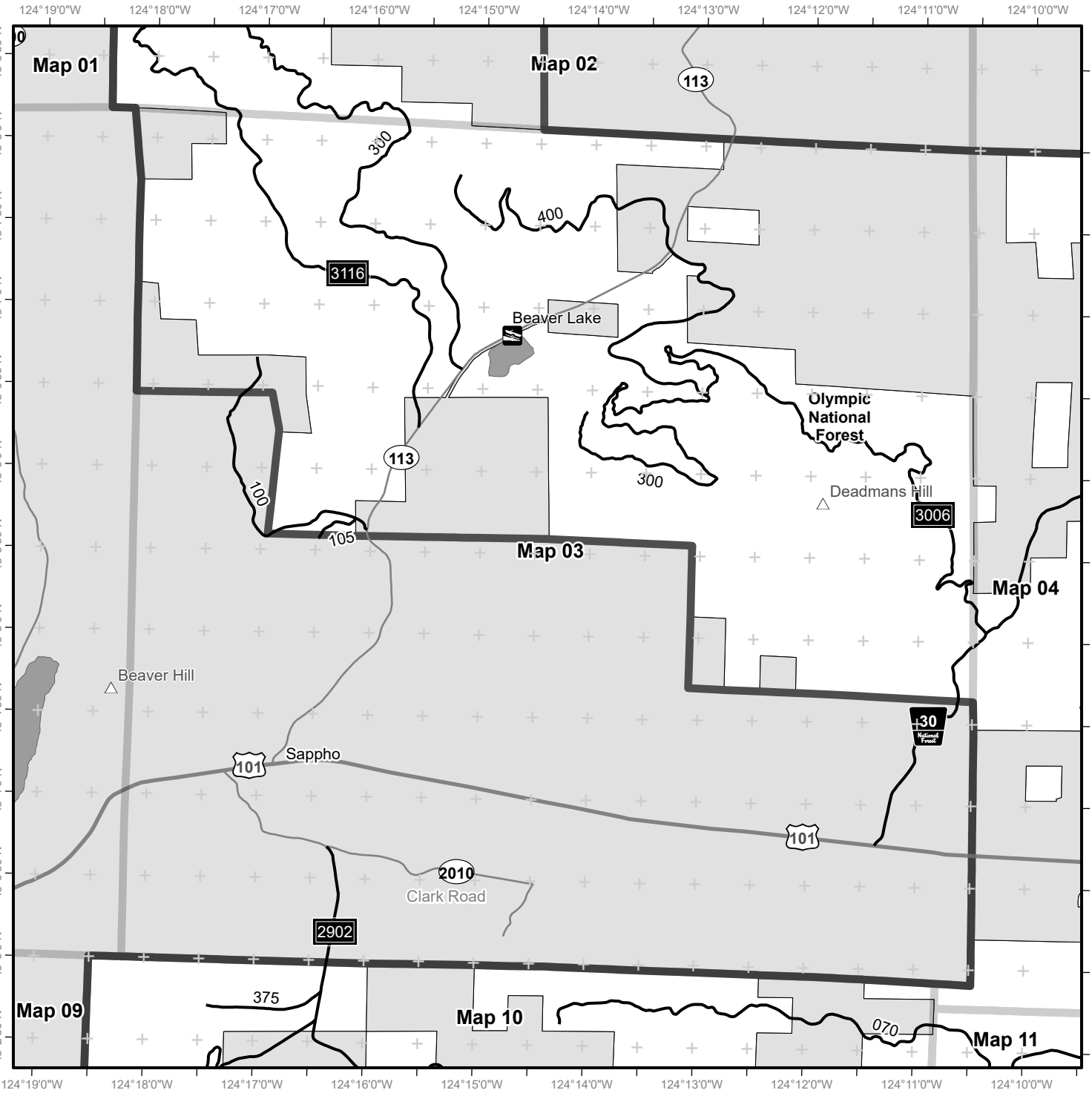

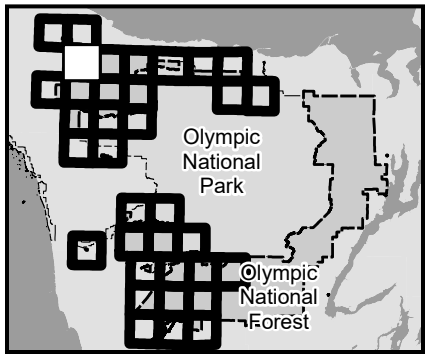

0 1 2 3 4 Miles

1:63,360

- FS Road Open to Highway Legal Vehicles Only
- FS High Clearance Vehicles
- Seasonal Road
- FS Trail Open to Motorcycles Only
- Major Road
- Local Connecting Road
- Ranger District Boundary
- National Forest System Land
- Non-National Forest System Land
- FS Wilderness
- FS Administrative Site
- FS Boating Site
- FS Campground
- FS Lookout/Cabin
- FS Picnic Site
- FS Trailhead
- FS Horse Camp
- Mountain Peak
- Waterbody

FS-873-0609

Map 04

Motor Vehicle Use Map 2024

Olympic National Forest
Pacific Ranger District

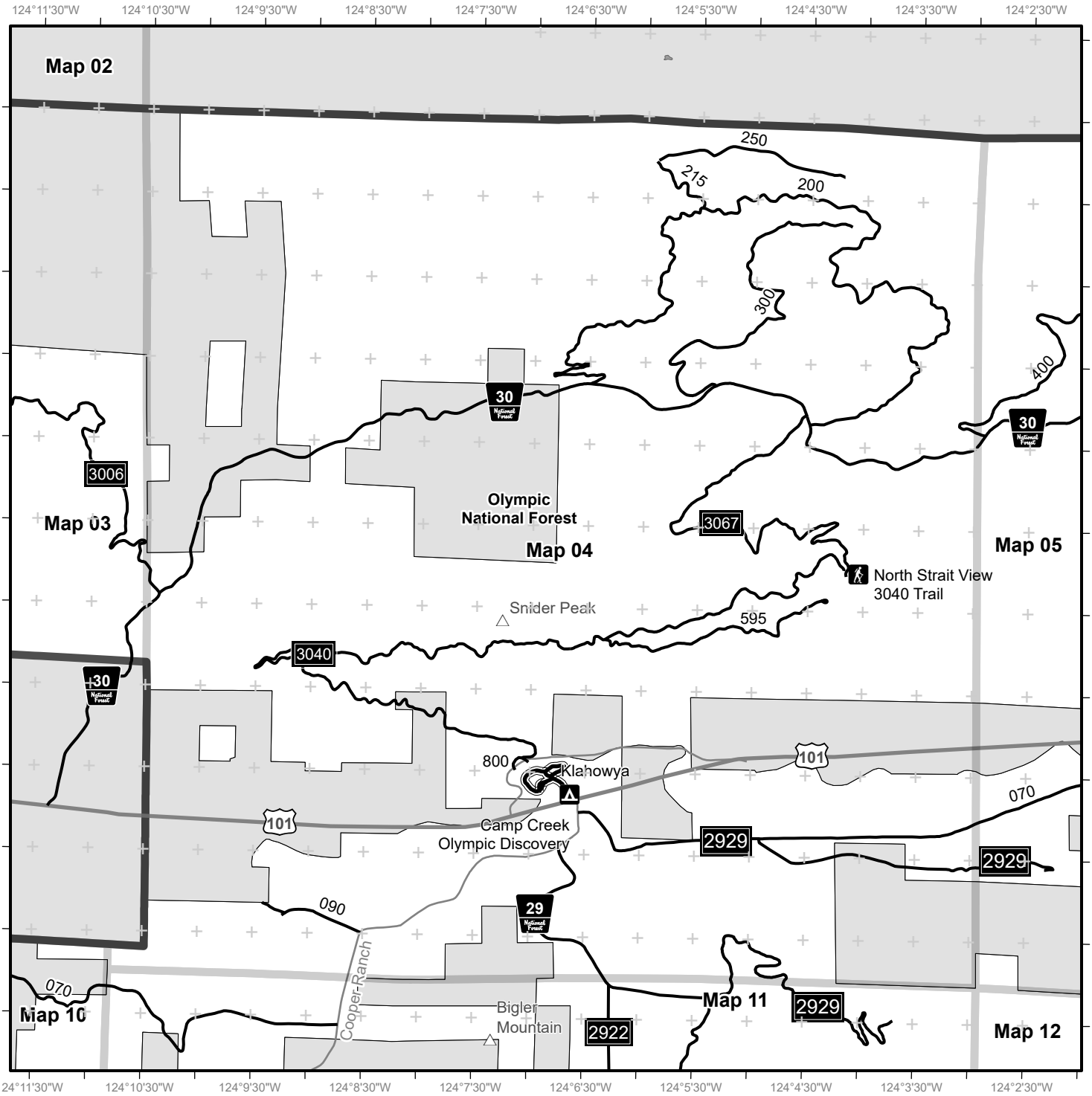

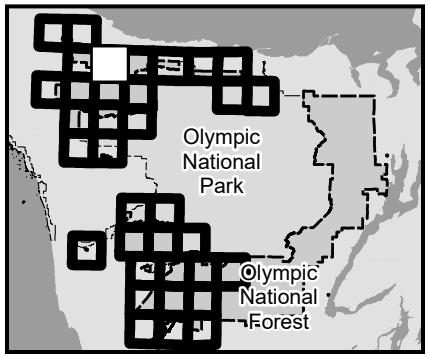

0 1 2 3 4 Miles

1:63,360

- FS Road Open to Highway Legal Vehicles Only
- FS High Clearance Vehicles
- Seasonal Road
- FS Trail Open to Motorcycles Only
- Major Road
- Local Connecting Road
- Ranger District Boundary
- National Forest System Land
- Non-National Forest System Land
- FS Wilderness
- FS Administrative Site
- FS Boating Site
- FS Campground
- FS Lookout/Cabin
- FS Picnic Site
- FS Trailhead
- FS Horse Camp
- Mountain Peak
- Waterbody

FS-873-0609

Map 05

Motor Vehicle Use Map 2024

Olympic National Forest
Pacific Ranger District

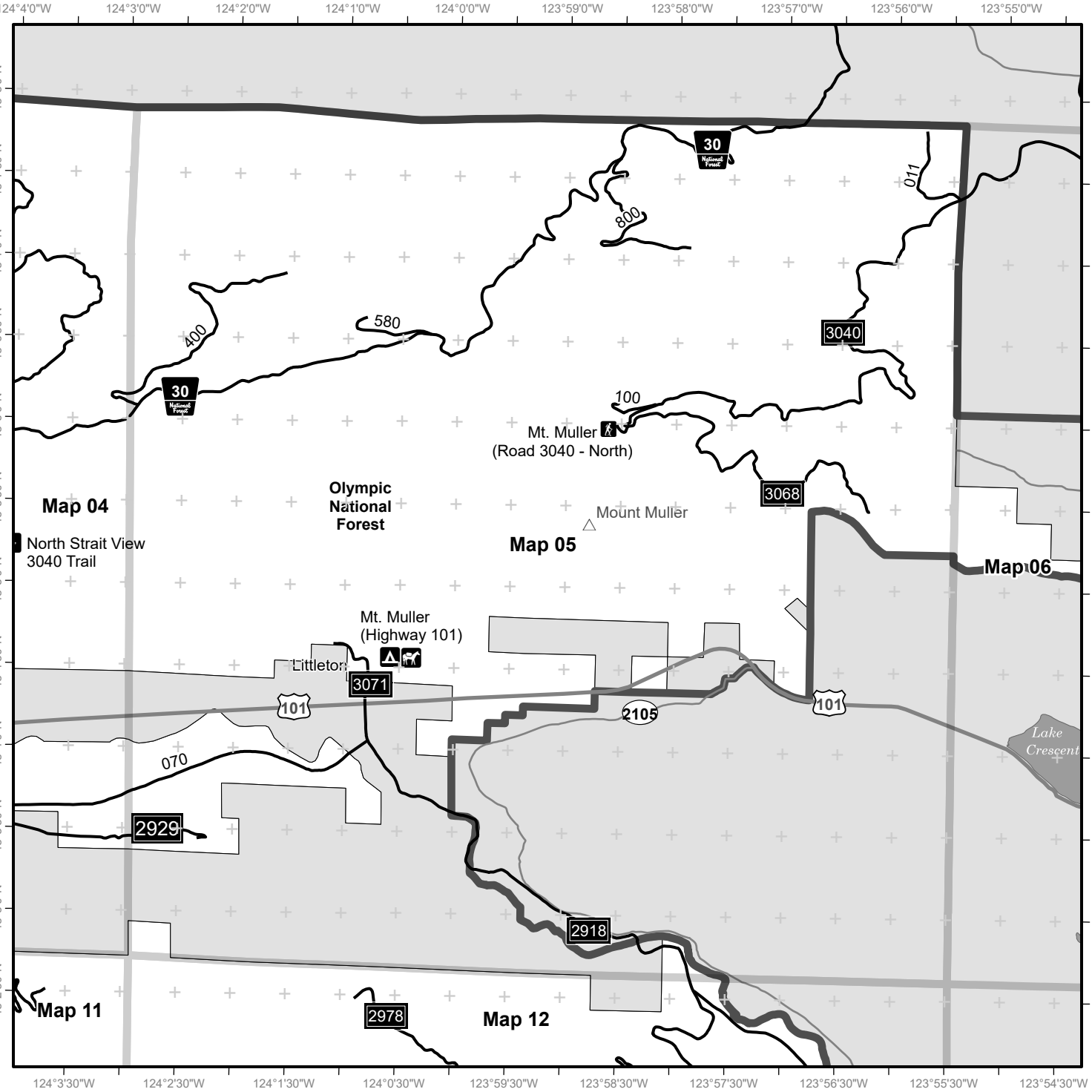

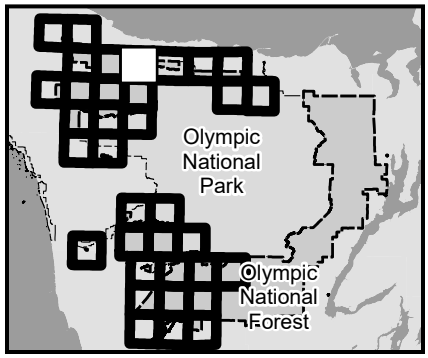

0 1 2 3 4 Miles

1:63,360

- FS Road Open to Highway Legal Vehicles Only
- FS High Clearance Vehicles
- Seasonal Road
- FS Trail Open to Motorcycles Only
- Major Road
- Local Connecting Road
- Ranger District Boundary
- National Forest System Land
- Non-National Forest System Land
- FS Wilderness
- FS Administrative Site
- FS Boating Site
- FS Campground
- FS Lookout/Cabin
- FS Picnic Site
- FS Trailhead
- FS Horse Camp
- Mountain Peak
- Waterbody

FS-873-0609

Map 06

Motor Vehicle Use Map 2024

Olympic National Forest
Pacific Ranger District

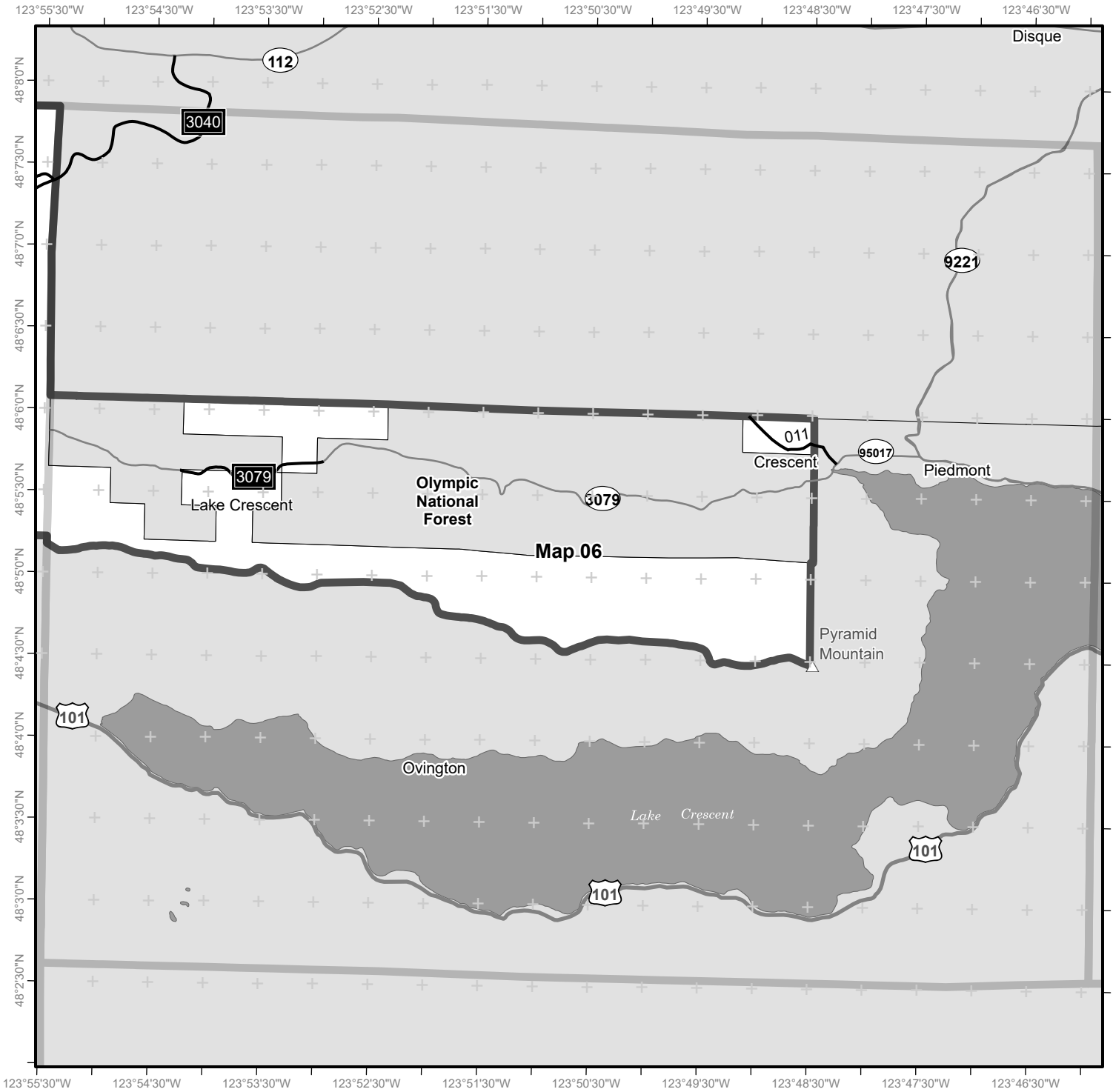

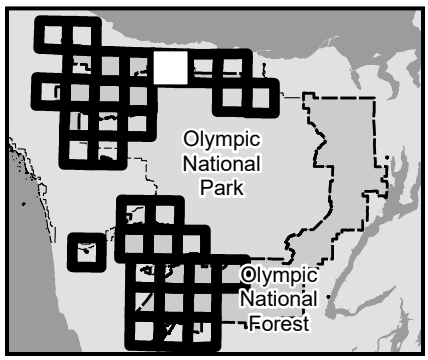

0 1 2 3 4 Miles

1:63,360

- FS Road Open to Highway Legal Vehicles Only
- FS High Clearance Vehicles
- Seasonal Road
- FS Trail Open to Motorcycles Only
- Major Road
- Local Connecting Road
- Ranger District Boundary
- National Forest System Land
- Non-National Forest System Land
- FS Wilderness
- FS Administrative Site
- FS Boating Site
- FS Campground
- FS Lookout/Cabin
- FS Picnic Site
- FS Trailhead
- FS Horse Camp
- Mountain Peak
- Waterbody

FS-873-0609

Map 07

Motor Vehicle Use Map 2024

Olympic National Forest
Pacific Ranger District

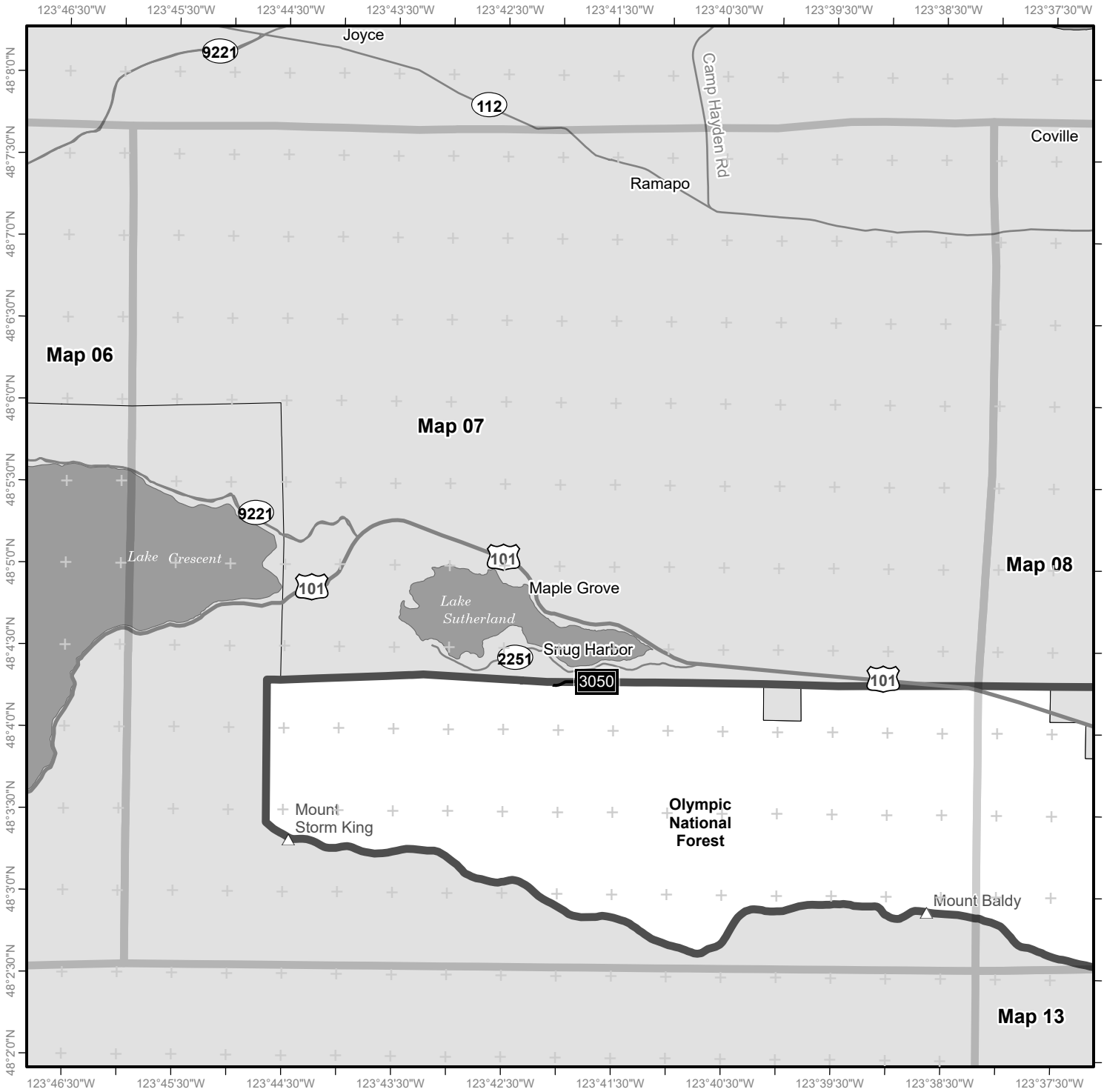

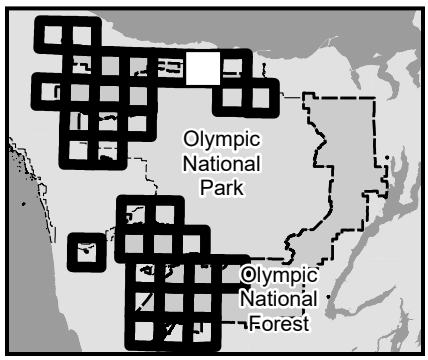

0 1 2 3 4 Miles

1:63,360

- FS Road Open to Highway Legal Vehicles Only
- FS High Clearance Vehicles
- Seasonal Road
- FS Trail Open to Motorcycles Only
- Major Road
- Local Connecting Road
- Ranger District Boundary
- National Forest System Land
- Non-National Forest System Land
- FS Wilderness
- FS Administrative Site
- FS Boating Site
- FS Campground
- FS Lookout/Cabin
- FS Picnic Site
- FS Trailhead
- FS Horse Camp
- Mountain Peak
- Waterbody

FS-873-0609

Map 08

Motor Vehicle Use Map 2024

Olympic National Forest
Pacific Ranger District

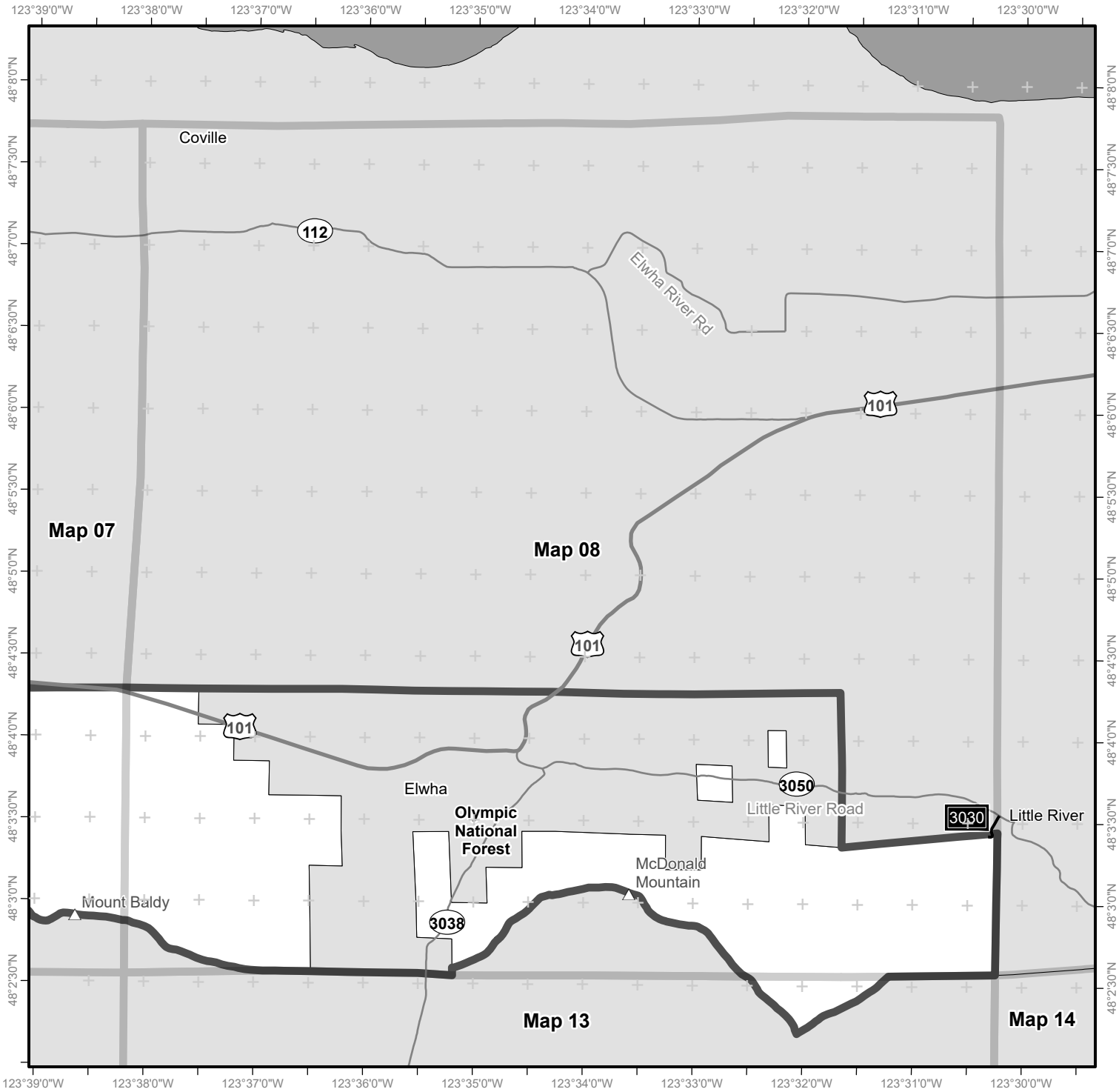

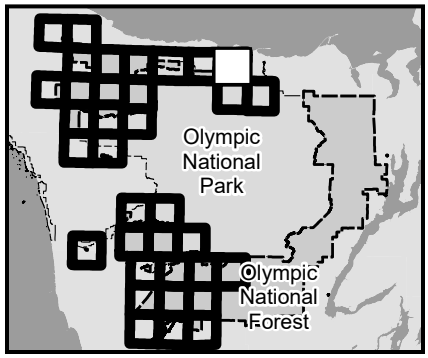

0 1 2 3 4 Miles

1:63,360

- FS Road Open to Highway Legal Vehicles Only
- FS High Clearance Vehicles
- Seasonal Road
- FS Trail Open to Motorcycles Only
- Major Road
- Local Connecting Road
- Ranger District Boundary
- National Forest System Land
- Non-National Forest System Land
- FS Wilderness
- FS Administrative Site
- FS Boating Site
- FS Campground
- FS Lookout/Cabin
- FS Picnic Site
- FS Trailhead
- FS Horse Camp
- Mountain Peak
- Waterbody

FS-873-0609

Map 09

Motor Vehicle Use Map 2024

Olympic National Forest
Pacific Ranger District

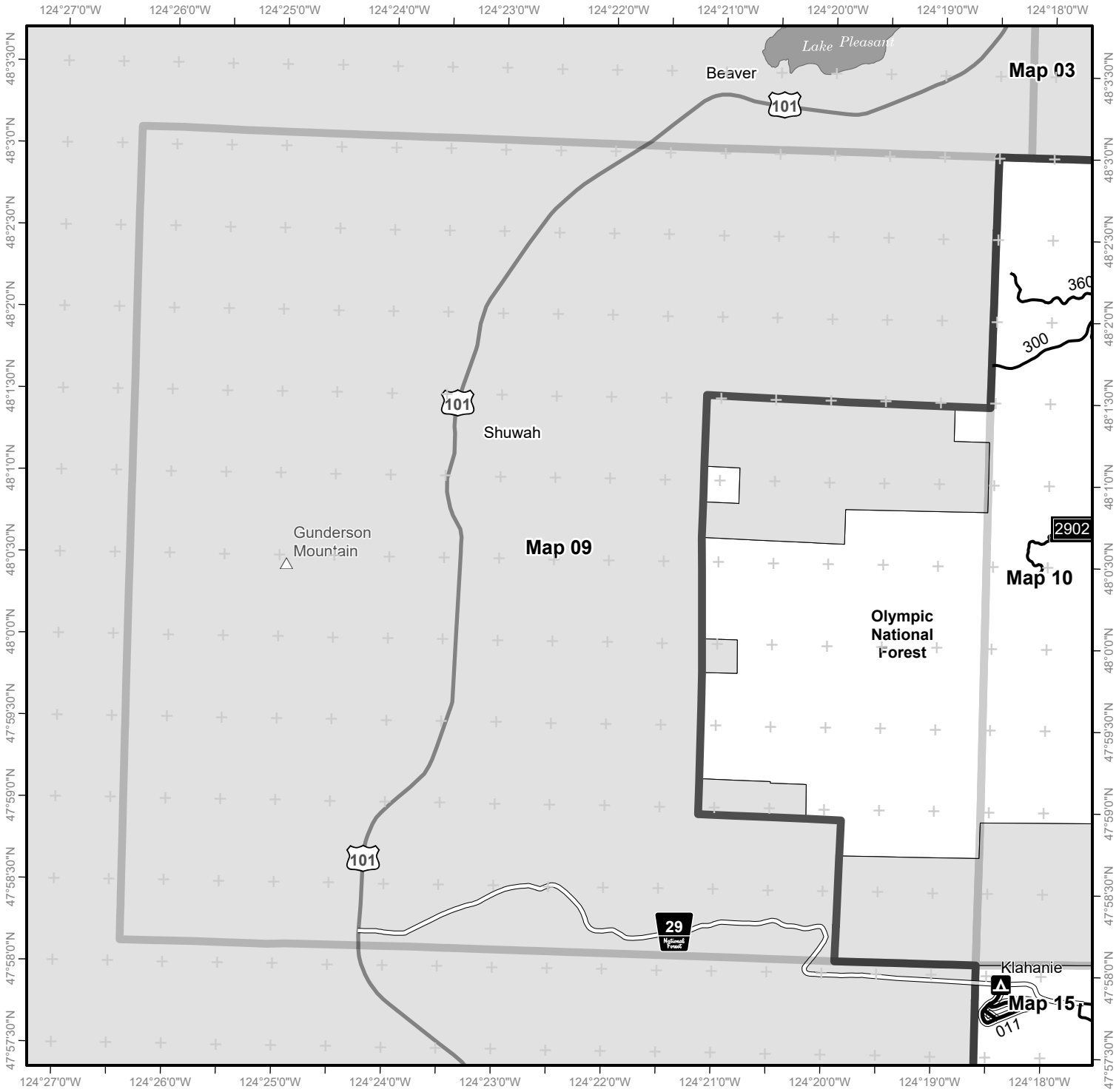

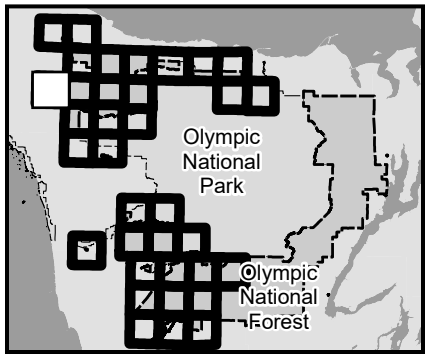

0 1 2 3 4 Miles

1:63,360

- FS Road Open to Highway Legal Vehicles Only
- FS High Clearance Vehicles
- Seasonal Road
- FS Trail Open to Motorcycles Only
- Major Road
- Local Connecting Road
- Ranger District Boundary
- National Forest System Land
- Non-National Forest System Land
- FS Wilderness
- FS Administrative Site
- FS Boating Site
- FS Campground
- FS Lookout/Cabin
- FS Picnic Site
- FS Trailhead
- FS Horse Camp
- Mountain Peak
- Waterbody

FS-873-0609

Map 10

Motor Vehicle Use Map 2024

Olympic National Forest
Pacific Ranger District

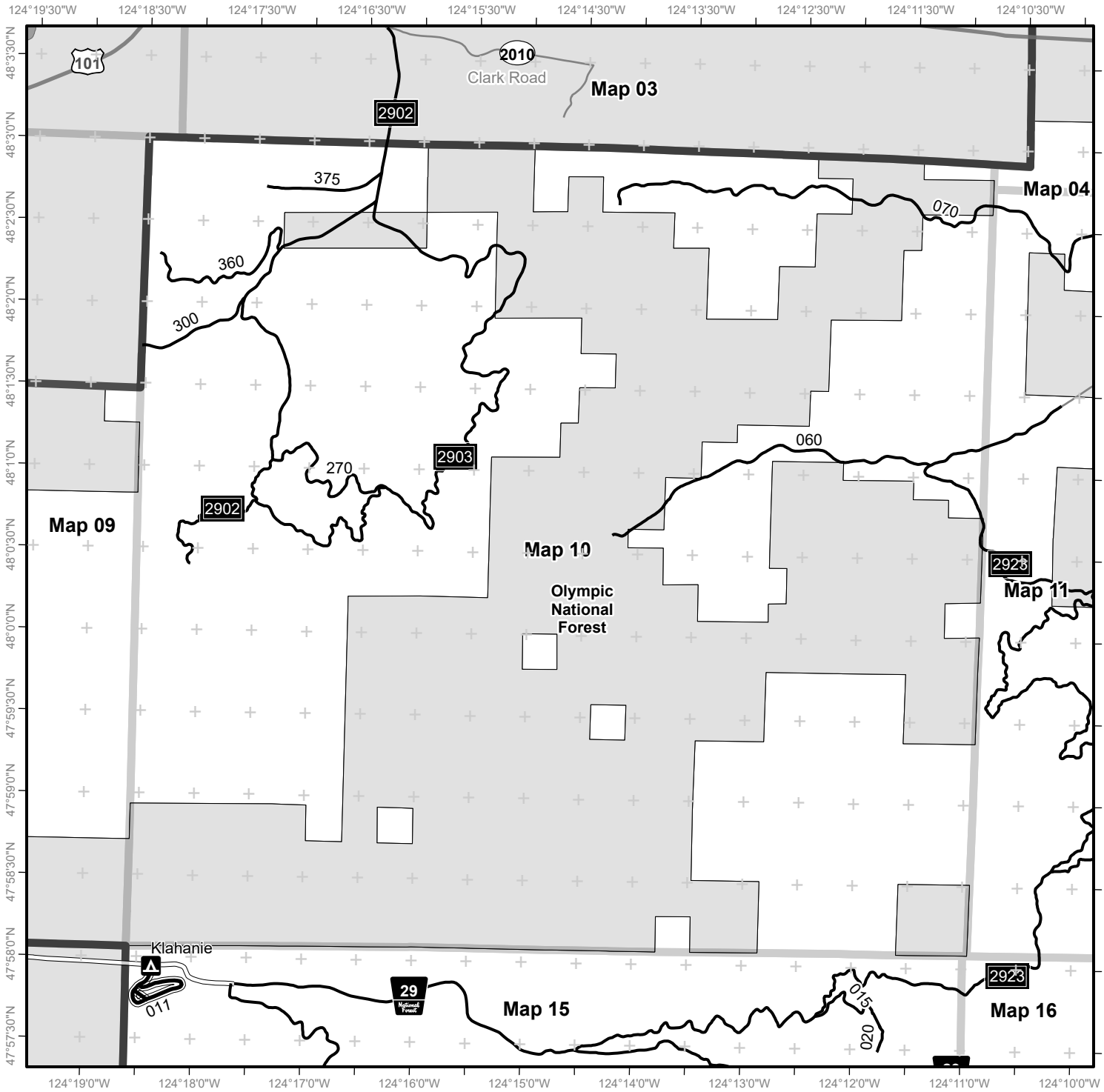

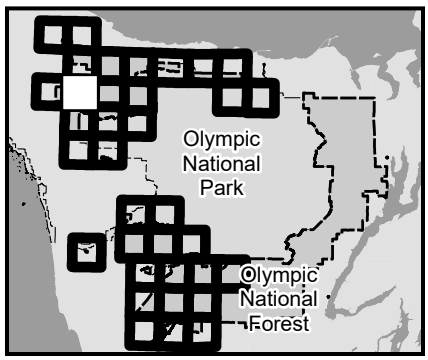

0 1 2 3 4 Miles

1:63,360

- FS Road Open to Highway Legal Vehicles Only
- FS High Clearance Vehicles
- Seasonal Road
- FS Trail Open to Motorcycles Only
- Major Road
- Local Connecting Road
- Ranger District Boundary
- National Forest System Land
- Non-National Forest System Land
- FS Wilderness
- FS Administrative Site
- FS Boating Site
- FS Campground
- FS Lookout/Cabin
- FS Picnic Site
- FS Trailhead
- FS Horse Camp
- Mountain Peak
- Waterbody

FS-873-0609

Map 11

Motor Vehicle Use Map 2024

Olympic National Forest
Pacific Ranger District

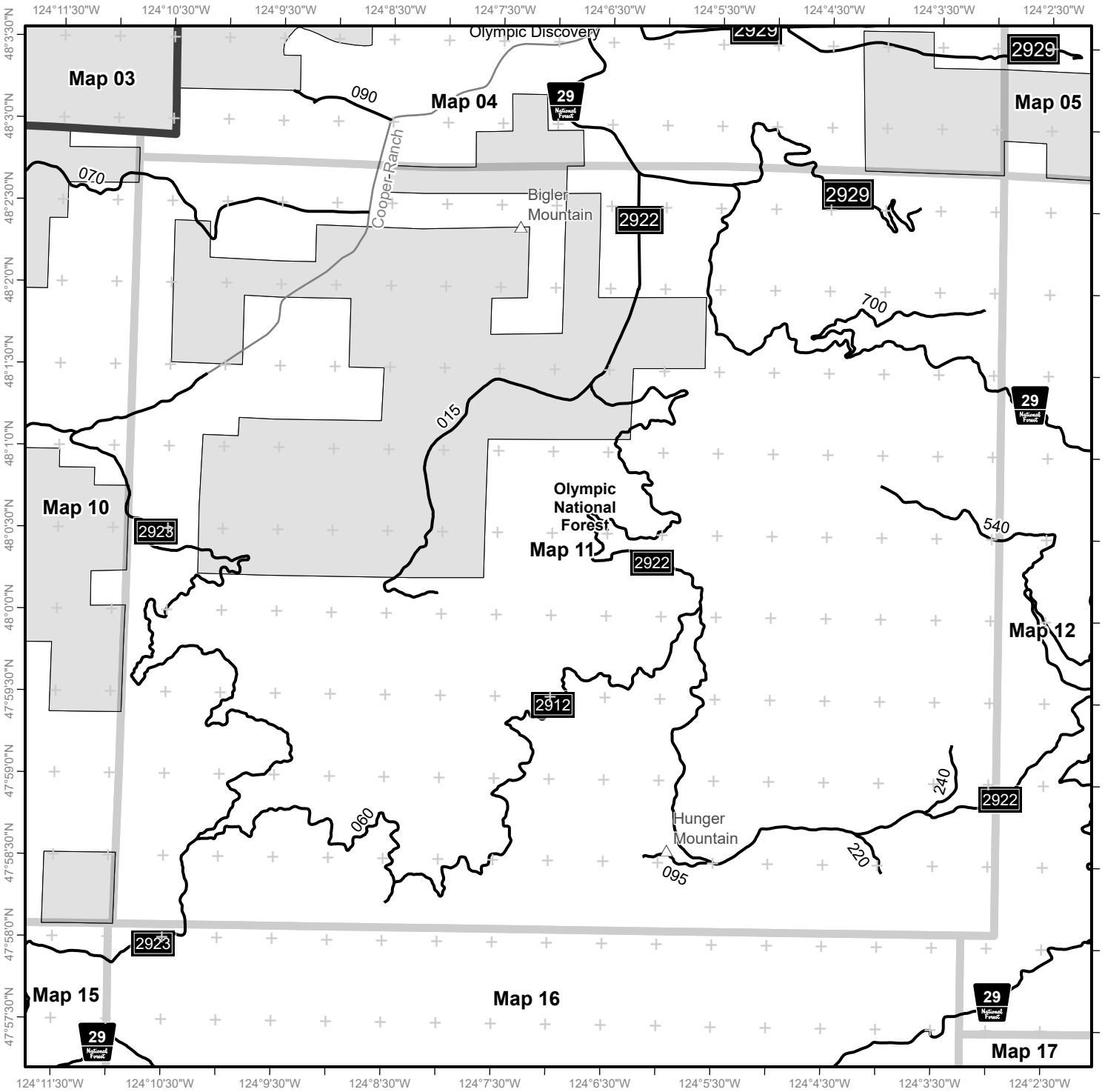

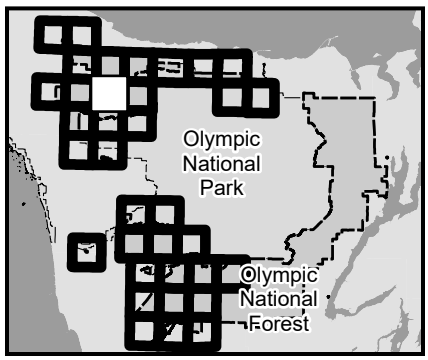

0 1 2 3 4 Miles

1:63,360

- FS Road Open to Highway Legal Vehicles Only
- FS High Clearance Vehicles
- Seasonal Road
- FS Trail Open to Motorcycles Only
- Major Road
- Local Connecting Road
- Ranger District Boundary
- National Forest System Land
- Non-National Forest System Land
- FS Wilderness
- FS Administrative Site
- FS Boating Site
- FS Campground
- FS Lookout/Cabin
- FS Picnic Site
- FS Trailhead
- FS Horse Camp
- Mountain Peak
- Waterbody

FS-873-0609

Map 12

Motor Vehicle Use Map 2024

Olympic National Forest
Pacific Ranger District

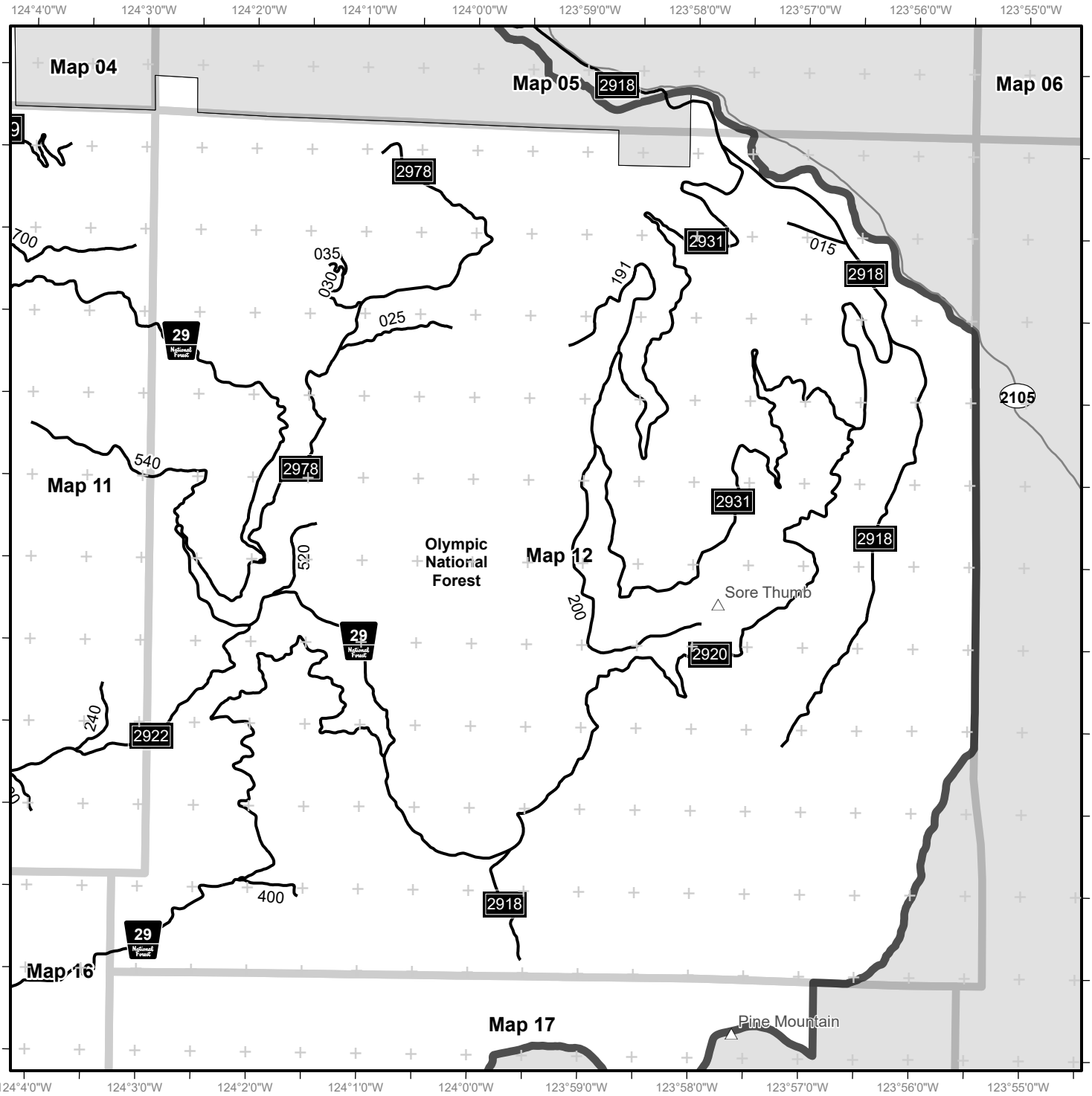

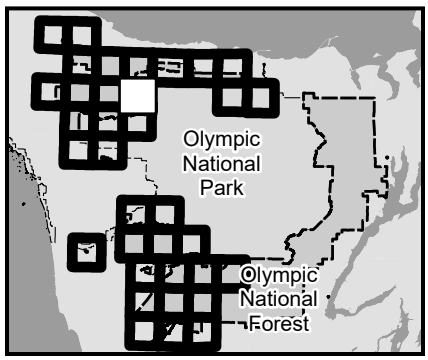

0 1 2 3 4 Miles

1:63,360

- FS Road Open to Highway Legal Vehicles Only
- FS High Clearance Vehicles
- Seasonal Road
- FS Trail Open to Motorcycles Only
- Major Road
- Local Connecting Road
- Ranger District Boundary
- National Forest System Land
- Non-National Forest System Land
- FS Wilderness
- FS Administrative Site
- FS Boating Site
- FS Campground
- FS Lookout/Cabin
- FS Picnic Site
- FS Trailhead
- FS Horse Camp
- Mountain Peak
- Waterbody

FS-873-0609

Map 13

Motor Vehicle Use Map 2024

Olympic National Forest
Pacific Ranger District

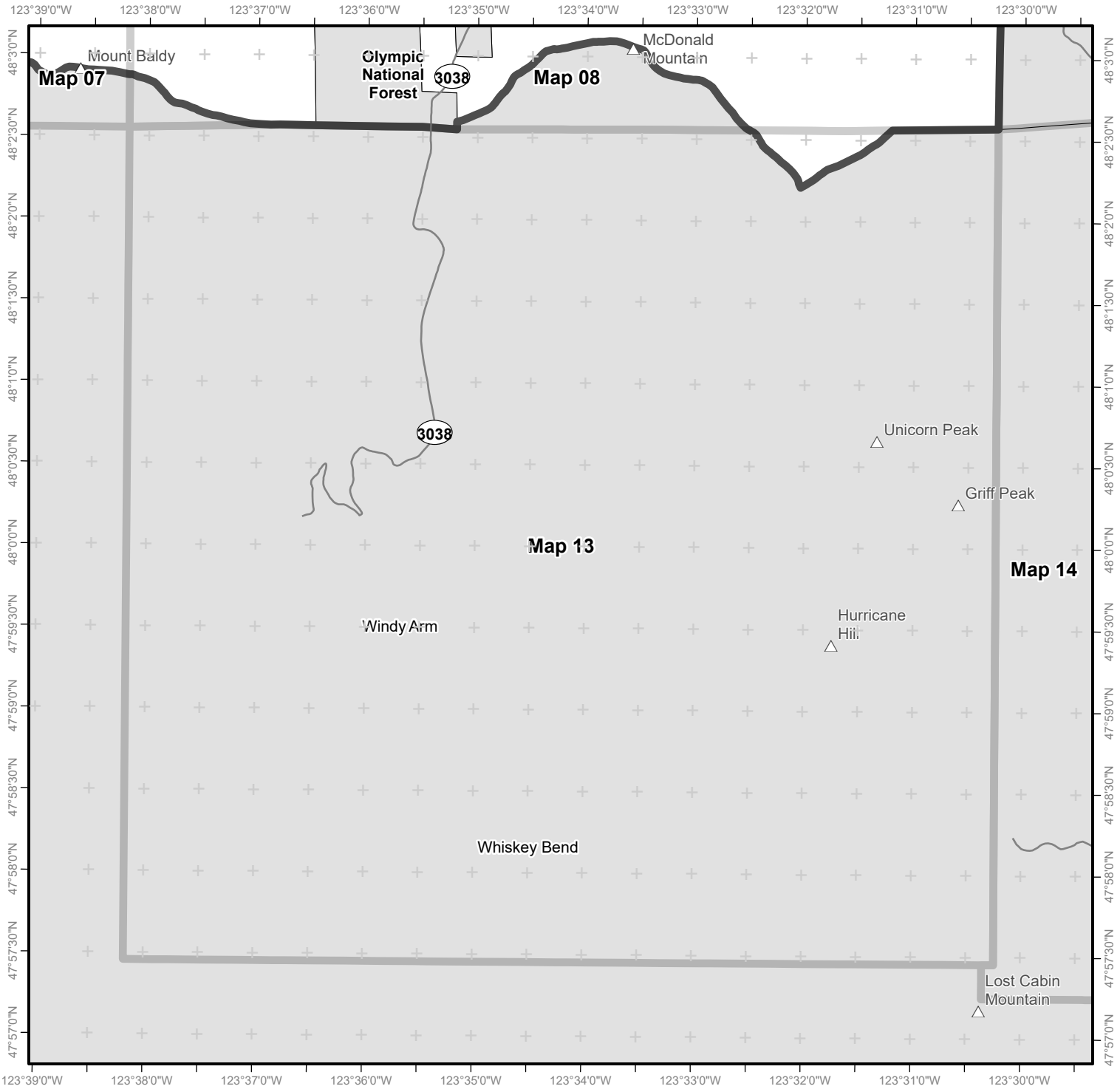

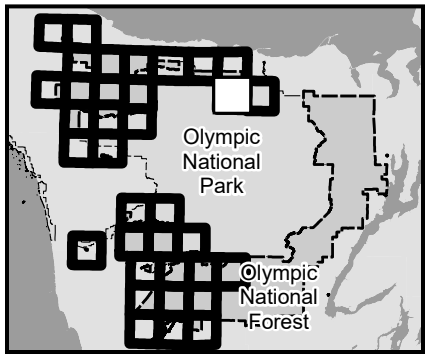

0 1 2 3 4 Miles

1:63,360

- FS Road Open to Highway Legal Vehicles Only
- FS High Clearance Vehicles
- Seasonal Road
- FS Trail Open to Motorcycles Only
- Major Road
- Local Connecting Road
- Ranger District Boundary
- National Forest System Land
- Non-National Forest System Land
- FS Wilderness
- FS Administrative Site
- FS Boating Site
- FS Campground
- FS Lookout/Cabin
- FS Picnic Site
- FS Trailhead
- FS Horse Camp
- Mountain Peak
- Waterbody

FS-873-0609

Map 14

Motor Vehicle Use Map 2024

Olympic National Forest
Pacific Ranger District

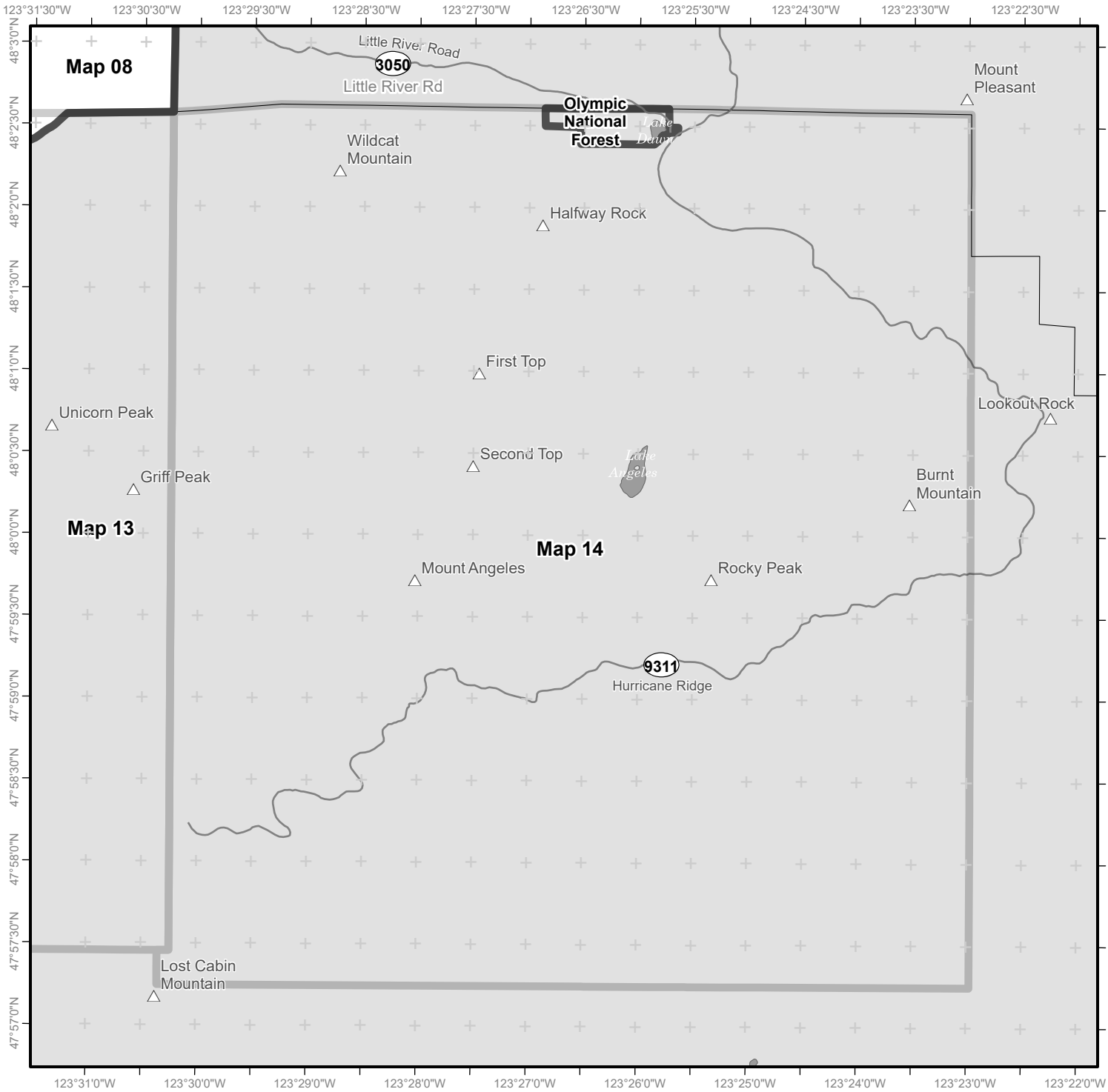

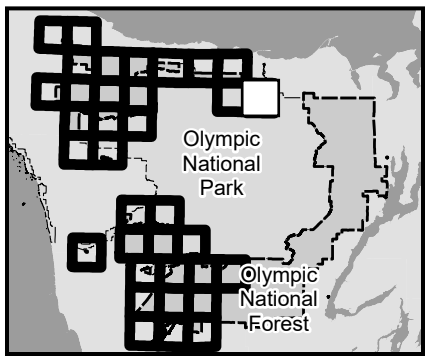

0 1 2 3 4 Miles

1:63,360

- FS Road Open to Highway Legal Vehicles Only
- FS High Clearance Vehicles
- Seasonal Road
- FS Trail Open to Motorcycles Only
- Major Road
- Local Connecting Road
- Ranger District Boundary
- National Forest System Land
- Non-National Forest System Land
- FS Wilderness
- FS Administrative Site
- FS Boating Site
- FS Campground
- FS Lookout/Cabin
- FS Picnic Site
- FS Trailhead
- FS Horse Camp
- Mountain Peak
- Waterbody

FS-873-0609

Map 15

Motor Vehicle Use Map 2024

Olympic National Forest
Pacific Ranger District

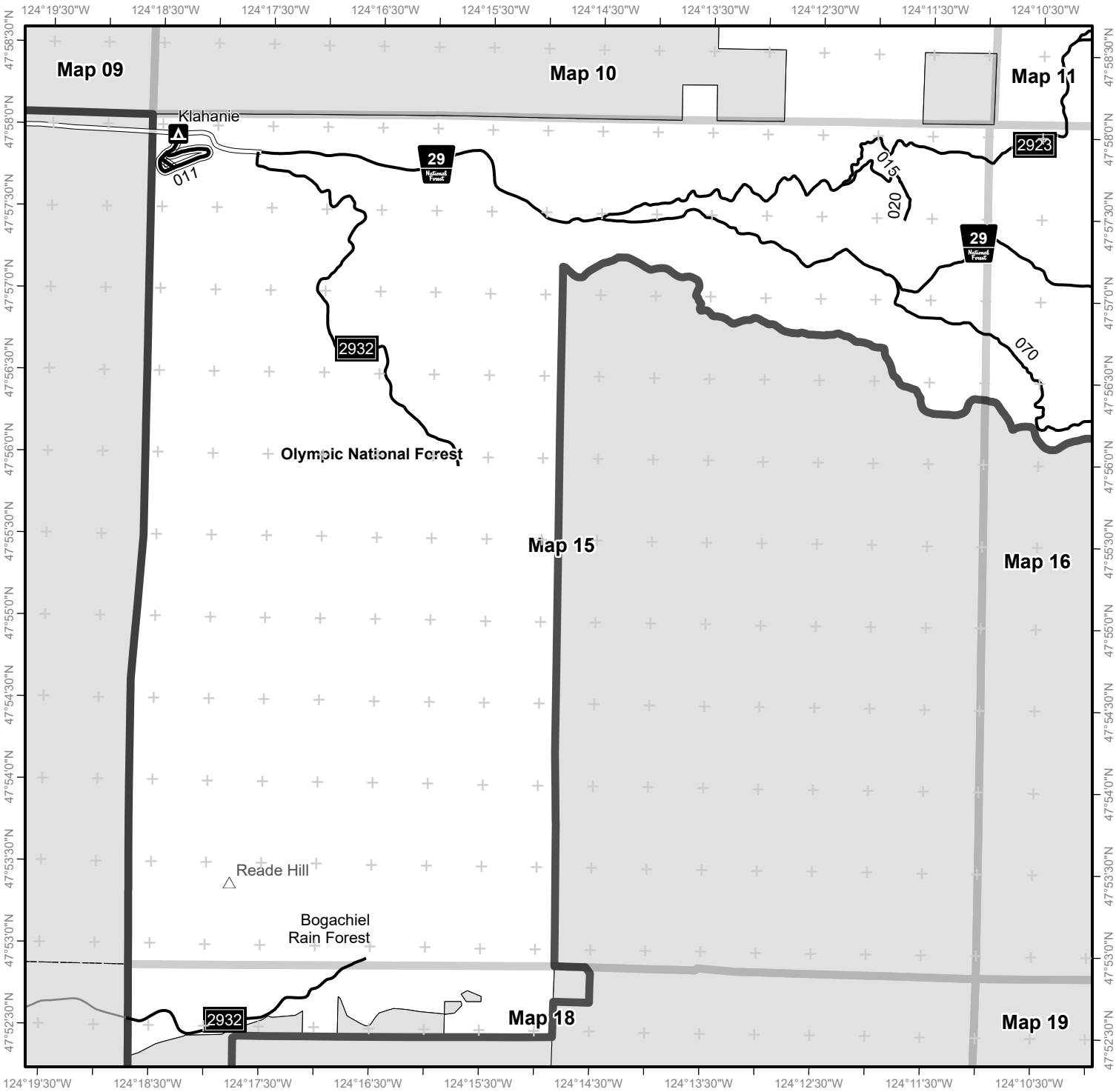

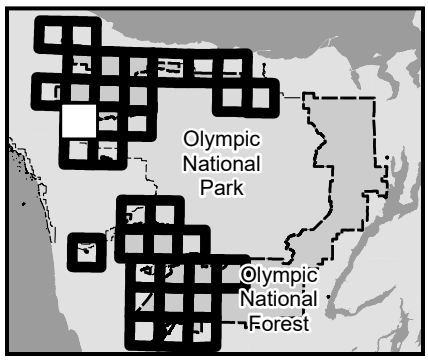

0 1 2 3 4 Miles

1:63,360

- FS Road Open to Highway Legal Vehicles Only
- FS High Clearance Vehicles
- Seasonal Road
- FS Trail Open to Motorcycles Only
- Major Road
- Local Connecting Road
- Ranger District Boundary
- National Forest System Land
- Non-National Forest System Land
- FS Wilderness
- FS Administrative Site
- FS Boating Site
- FS Campground
- FS Lookout/Cabin
- FS Picnic Site
- FS Trailhead
- FS Horse Camp
- Mountain Peak
- Waterbody

FS-873-0609

Map 16

Motor Vehicle Use Map 2024

Olympic National Forest
Pacific Ranger District

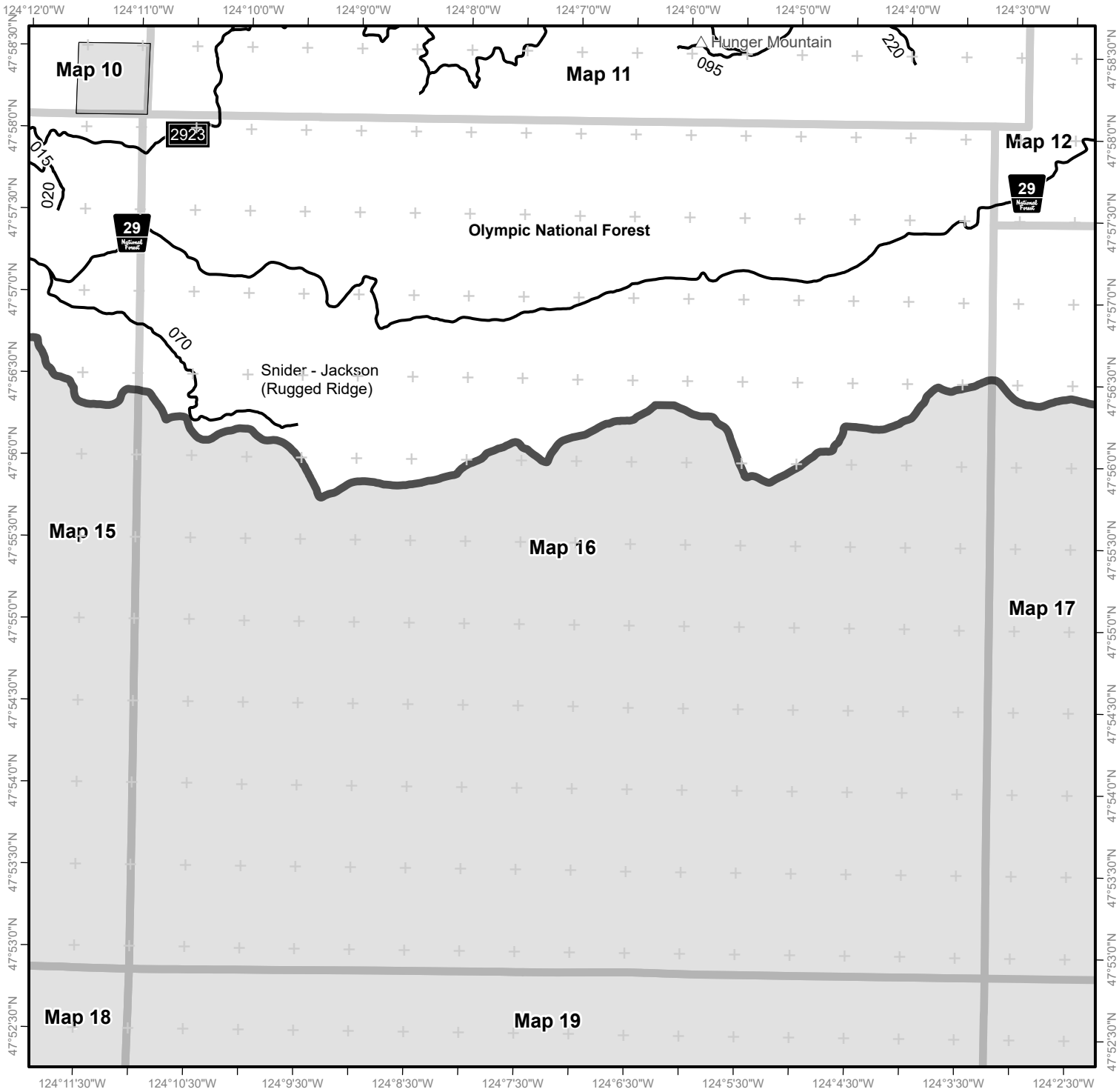

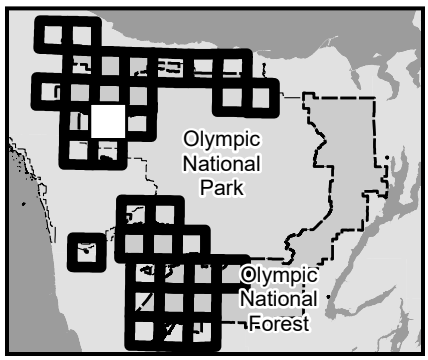

0 1 2 3 4 Miles

1:63,360

- FS Road Open to Highway Legal Vehicles Only
- FS High Clearance Vehicles
- Seasonal Road
- FS Trail Open to Motorcycles Only
- Major Road
- Local Connecting Road
- Ranger District Boundary
- National Forest System Land
- Non-National Forest System Land
- FS Wilderness
- FS Administrative Site
- FS Boating Site
- FS Campground
- FS Lookout/Cabin
- FS Picnic Site
- FS Trailhead
- FS Horse Camp
- Mountain Peak
- Waterbody

FS-873-0609

Map 17

Motor Vehicle Use Map 2024

Olympic National Forest
Pacific Ranger District

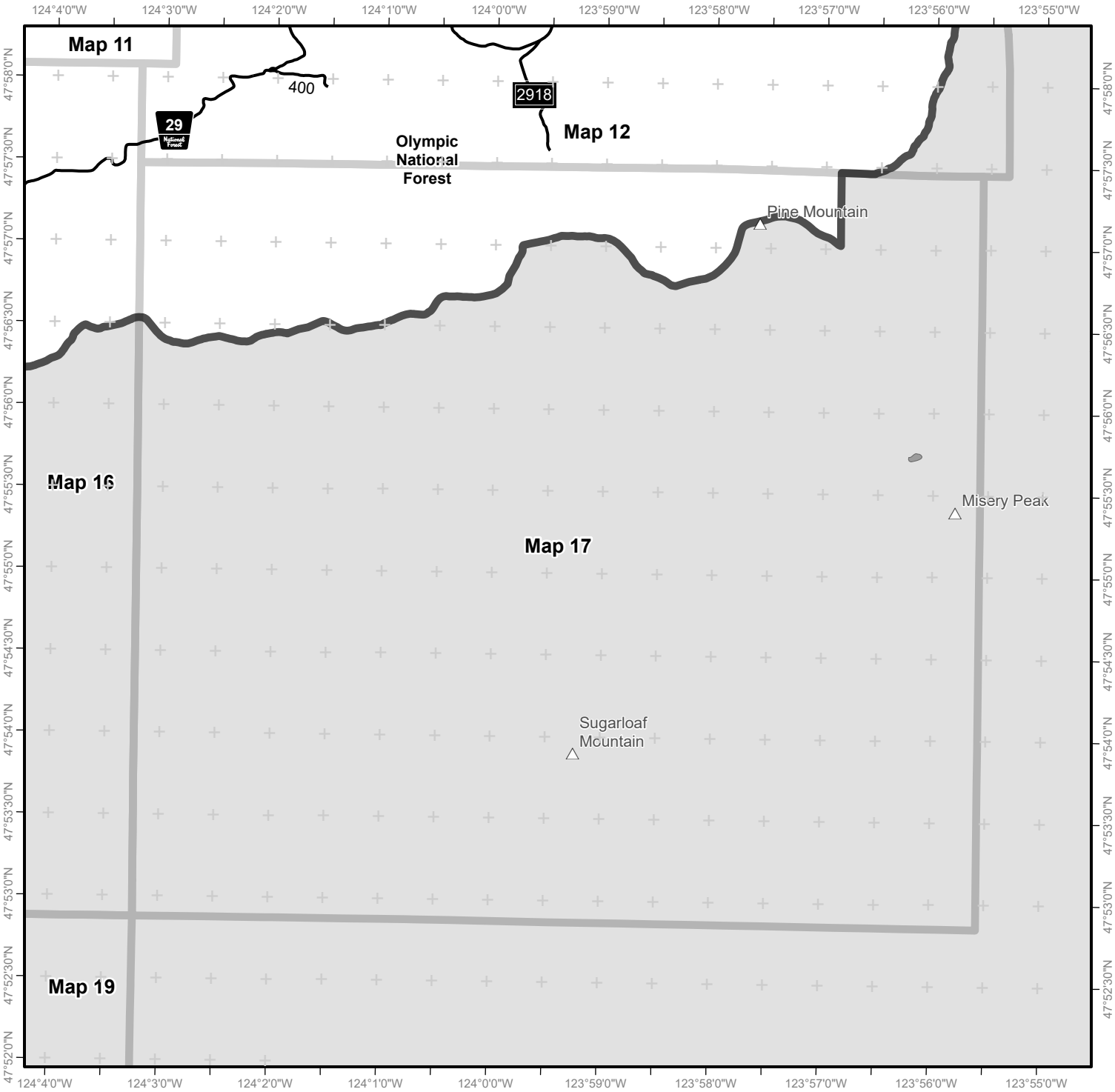

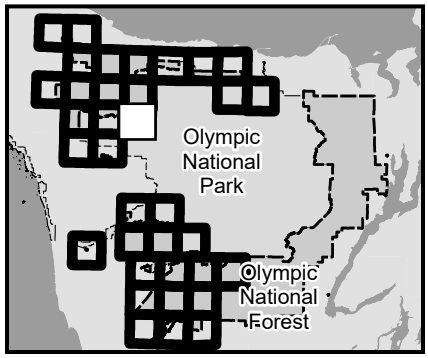

0 1 2 3 4 Miles

1:63,360

- FS Road Open to Highway Legal Vehicles Only
- FS High Clearance Vehicles
- Seasonal Road
- FS Trail Open to Motorcycles Only
- Major Road
- Local Connecting Road
- Ranger District Boundary
- National Forest System Land
- Non-National Forest System Land
- FS Wilderness
- FS Administrative Site
- FS Boating Site
- FS Campground
- FS Lookout/Cabin
- FS Picnic Site
- FS Trailhead
- FS Horse Camp
- Mountain Peak
- Waterbody

FS-873-0609

Map 18

Motor Vehicle Use Map 2024

Olympic National Forest
Pacific Ranger District

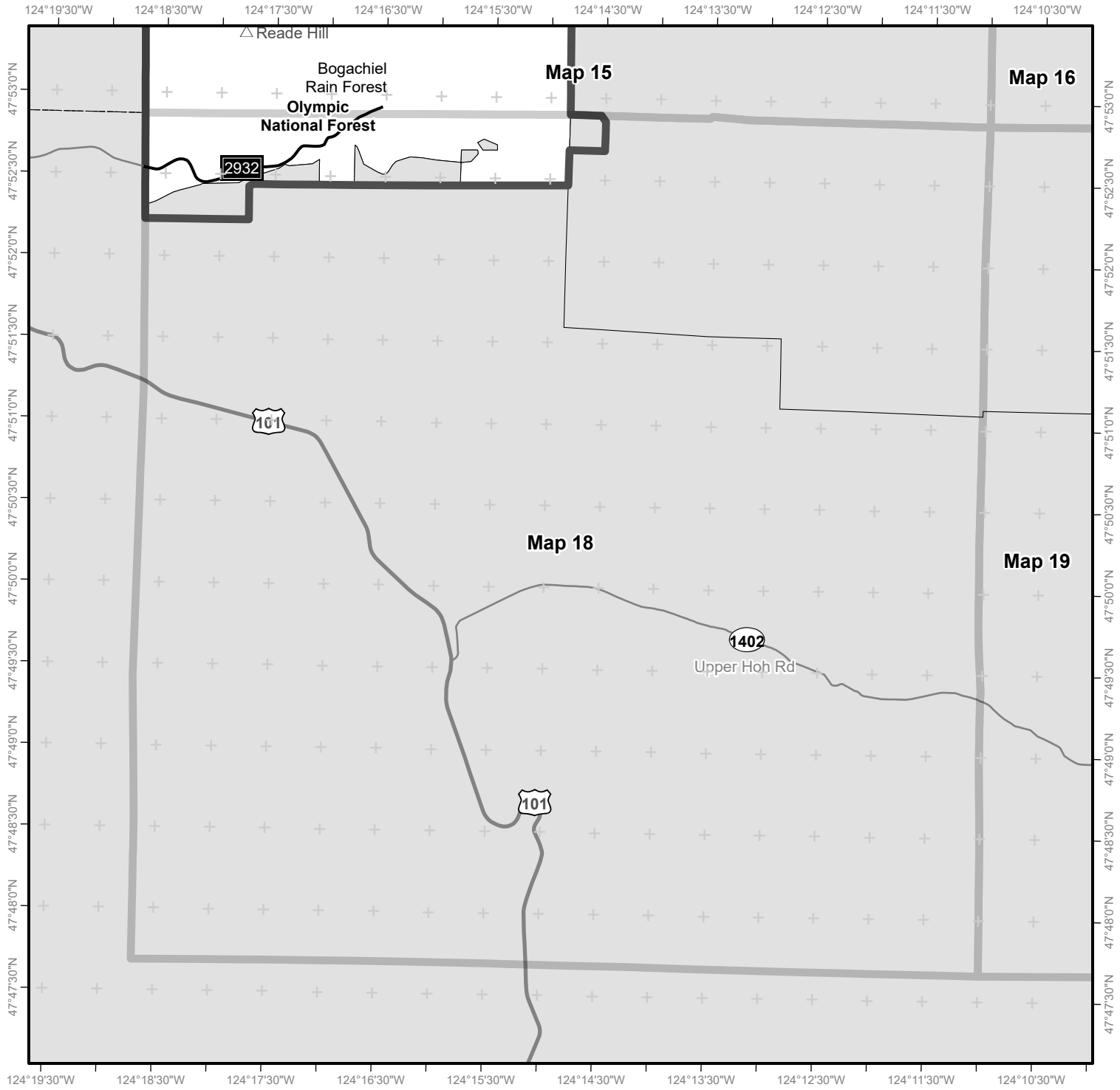

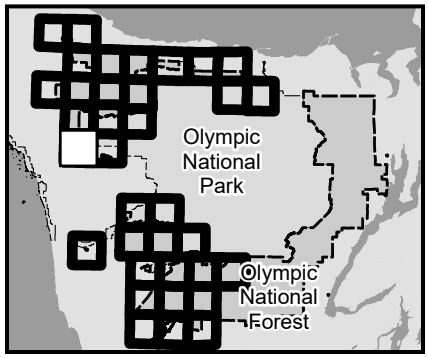

0 1 2 3 4 Miles

1:63,360

- FS Road Open to Highway Legal Vehicles Only
- FS High Clearance Vehicles
- Seasonal Road
- FS Trail Open to Motorcycles Only
- Major Road
- Local Connecting Road
- Ranger District Boundary
- National Forest System Land
- Non-National Forest System Land
- FS Wilderness
- FS Administrative Site
- FS Boating Site
- FS Campground
- FS Lookout/Cabin
- FS Picnic Site
- FS Trailhead
- FS Horse Camp
- Mountain Peak
- Waterbody

FS-873-0609

Map 19

Motor Vehicle Use Map 2024

Olympic National Forest
Pacific Ranger District

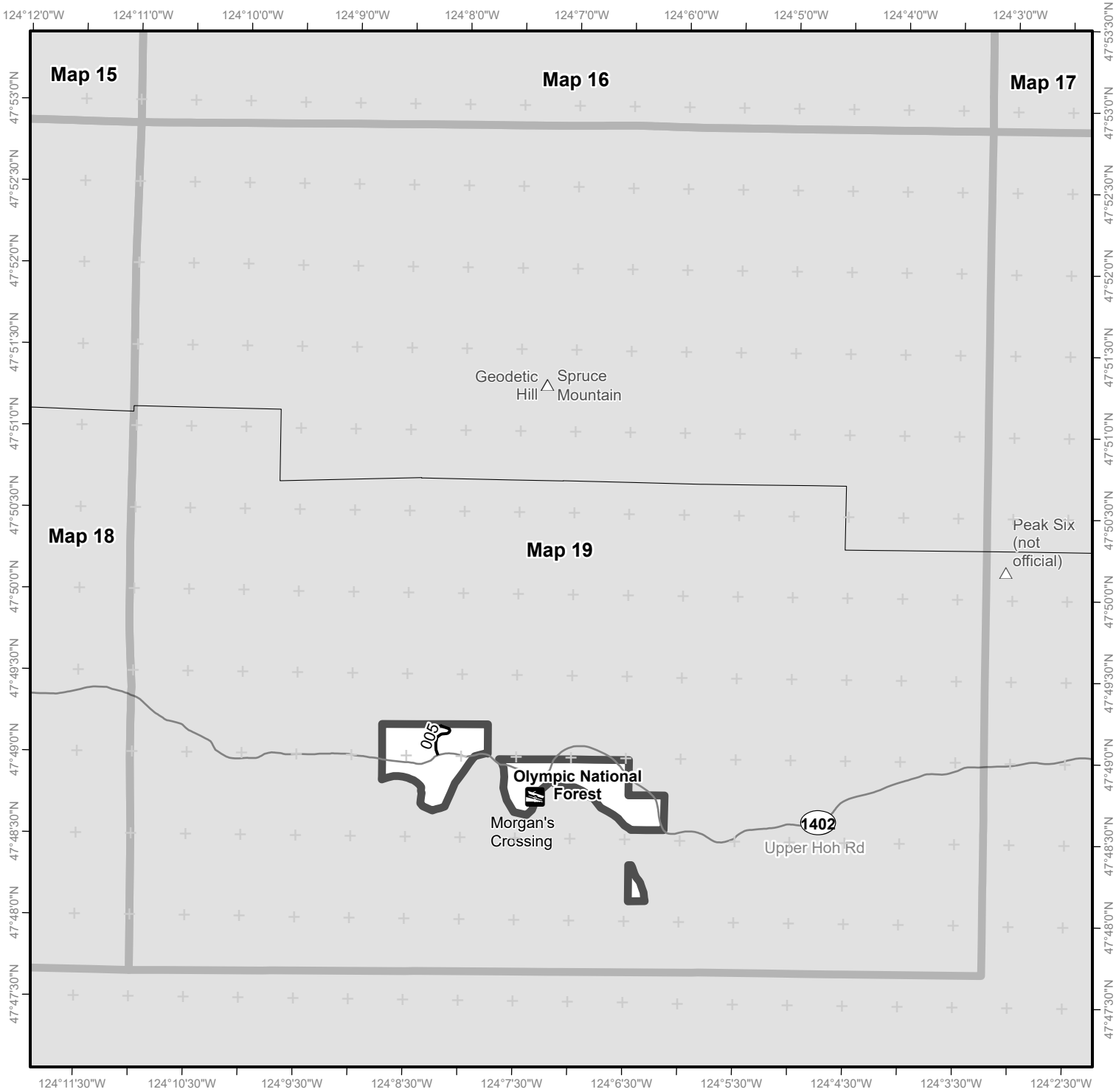

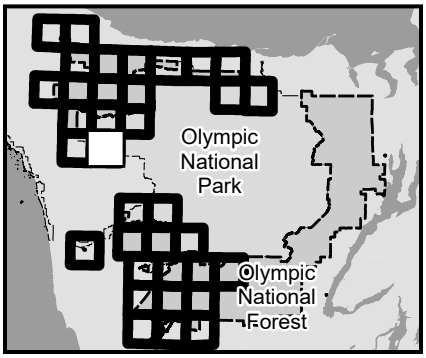

0 1 2 3 4 Miles

1:63,360

- FS Road Open to Highway Legal Vehicles Only
- FS High Clearance Vehicles
- Seasonal Road
- FS Trail Open to Motorcycles Only
- Major Road
- Local Connecting Road
- Ranger District Boundary
- National Forest System Land
- Non-National Forest System Land
- FS Wilderness
- FS Administrative Site
- FS Boating Site
- FS Campground
- FS Lookout/Cabin
- FS Picnic Site
- FS Trailhead
- FS Horse Camp
- Mountain Peak
- Waterbody

FS-873-0609

Map 20

Motor Vehicle Use Map 2024

Olympic National Forest
Pacific Ranger District

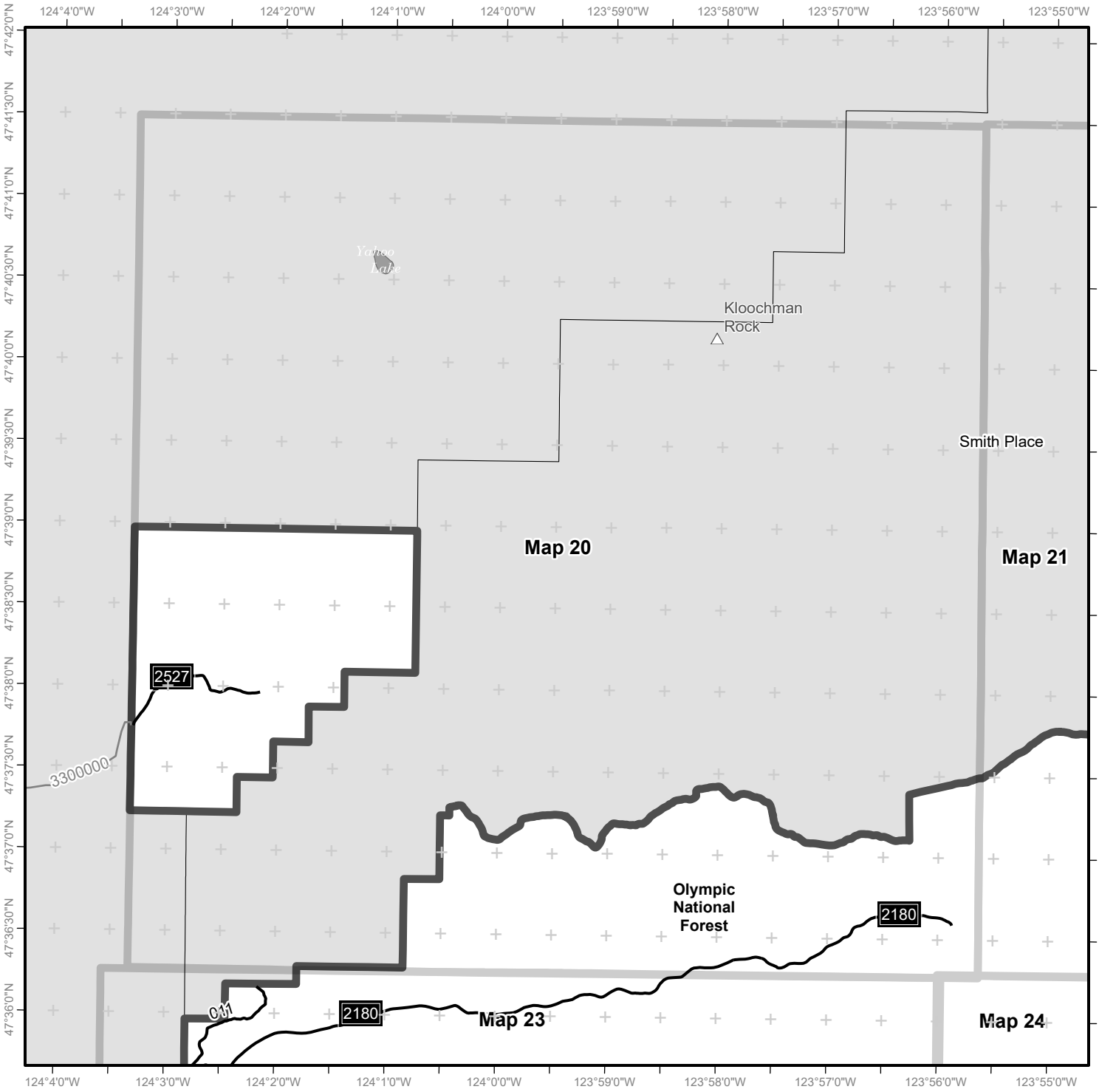

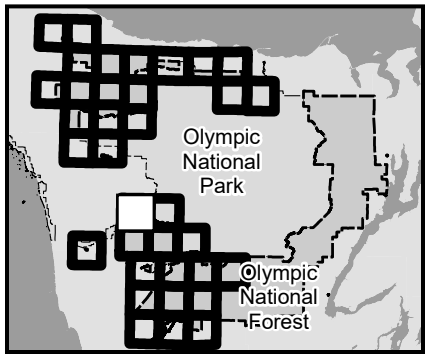

0 1 2 3 4 Miles

1:63,360

- FS Road Open to Highway Legal Vehicles Only
- FS High Clearance Vehicles
- Seasonal Road
- FS Trail Open to Motorcycles Only
- Major Road
- Local Connecting Road
- Ranger District Boundary
- National Forest System Land
- Non-National Forest System Land
- FS Wilderness
- FS Administrative Site
- FS Boating Site
- FS Campground
- FS Lookout/Cabin
- FS Picnic Site
- FS Trailhead
- FS Horse Camp
- Mountain Peak
- Waterbody

FS-873-0609

Map 21

Motor Vehicle Use Map 2024

Olympic National Forest
Pacific Ranger District

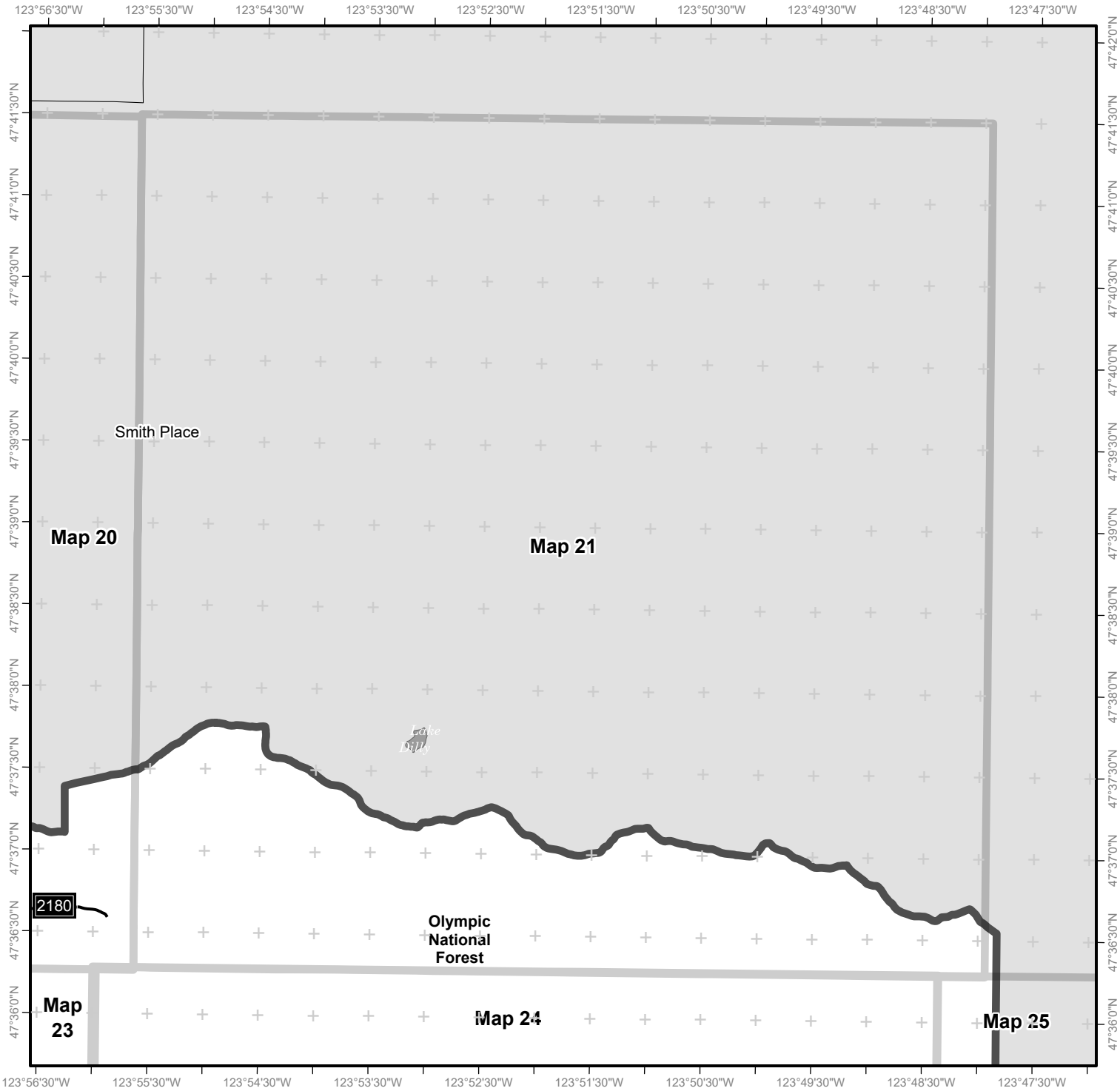

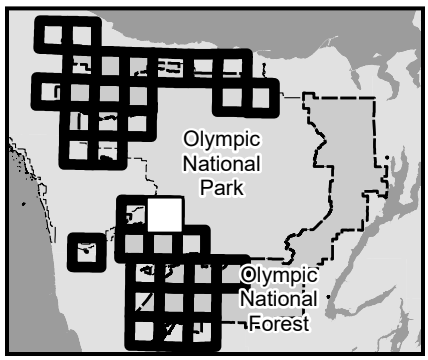

0 1 2 3 4 Miles

1:63,360

- FS Road Open to Highway Legal Vehicles Only
- FS High Clearance Vehicles
- Seasonal Road
- FS Trail Open to Motorcycles Only
- Major Road
- Local Connecting Road
- Ranger District Boundary
- National Forest System Land
- Non-National Forest System Land
- FS Wilderness
- FS Administrative Site
- FS Boating Site
- FS Campground
- FS Lookout/Cabin
- FS Picnic Site
- FS Trailhead
- FS Horse Camp
- Mountain Peak
- Waterbody

FS-873-0609

Map 22

Motor Vehicle Use Map 2024

Olympic National Forest
Pacific Ranger District

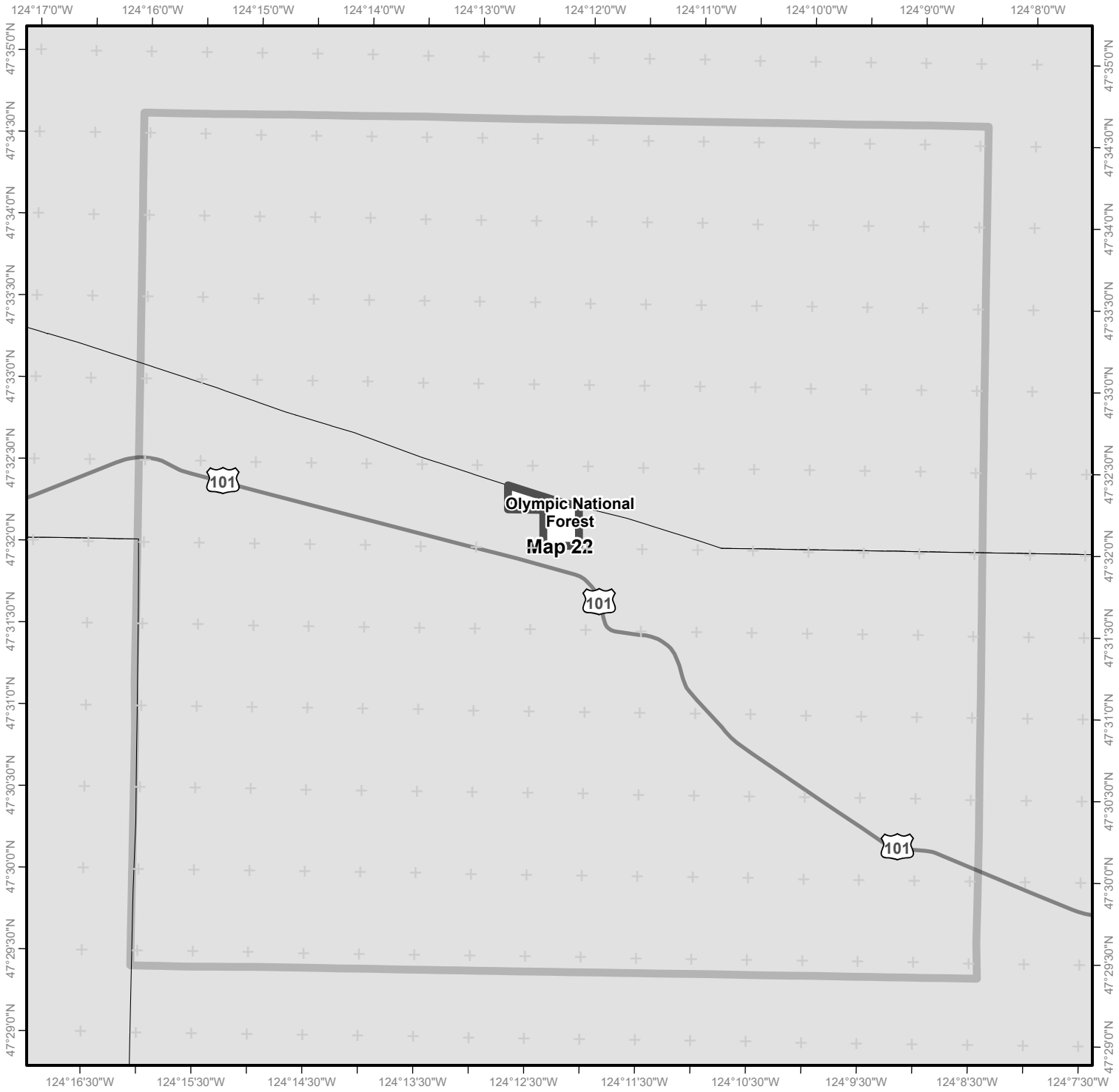

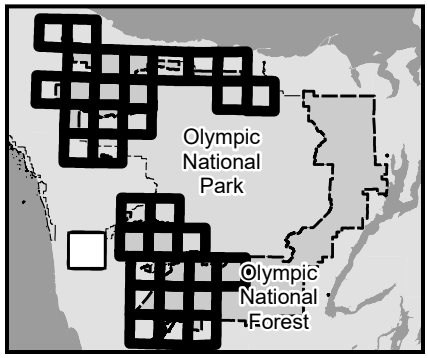

0 1 2 3 4 Miles

1:63,360

- FS Road Open to Highway Legal Vehicles Only
- FS High Clearance Vehicles
- Seasonal Road
- FS Trail Open to Motorcycles Only
- Major Road
- Local Connecting Road
- Ranger District Boundary
- National Forest System Land
- Non-National Forest System Land
- FS Wilderness
- FS Administrative Site
- FS Boating Site
- FS Campground
- FS Lookout/Cabin
- FS Picnic Site
- FS Trailhead
- FS Horse Camp
- Mountain Peak
- Waterbody

FS-873-0609

Map 23

Motor Vehicle Use Map 2024

Olympic National Forest
Pacific Ranger District

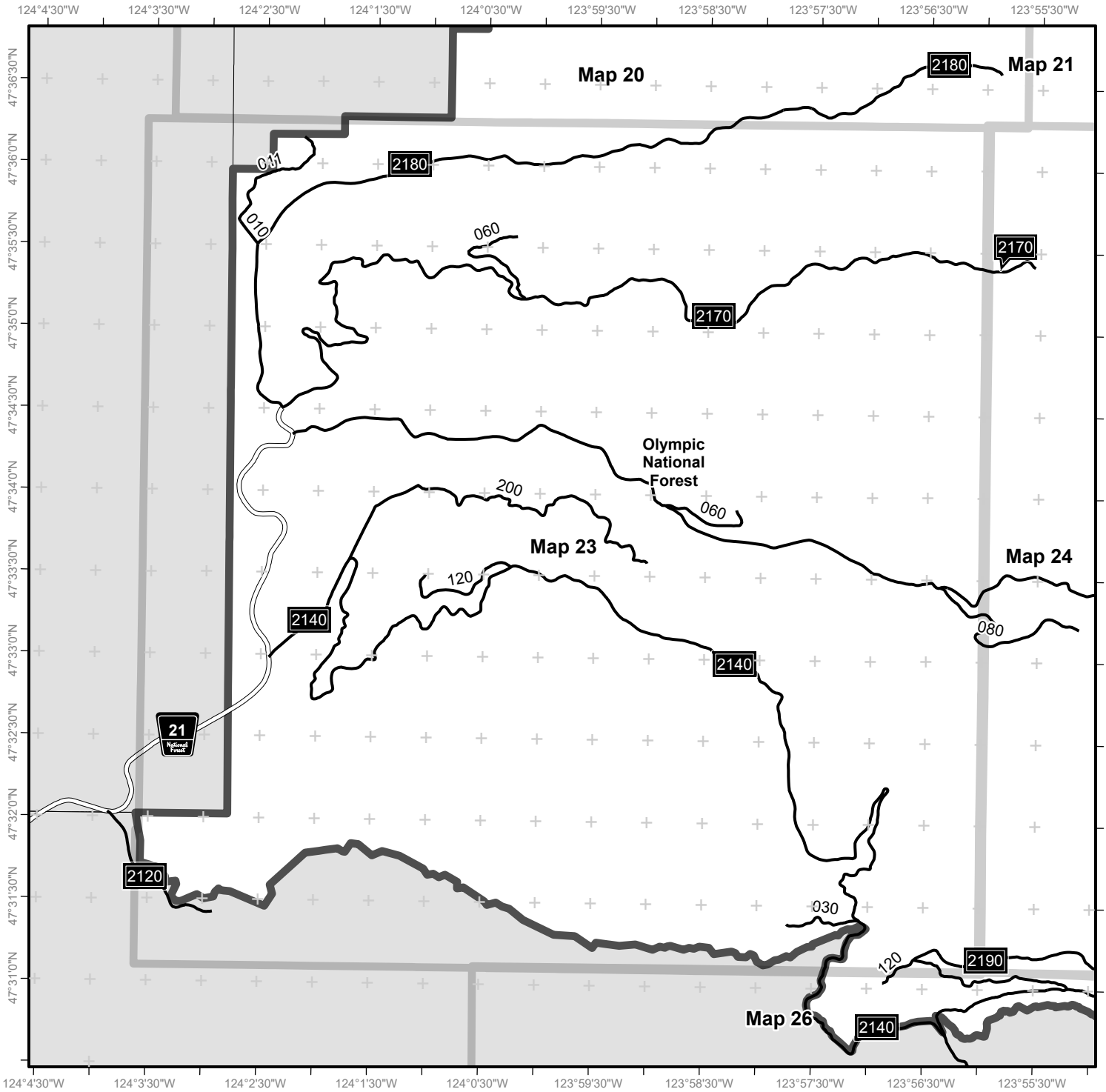

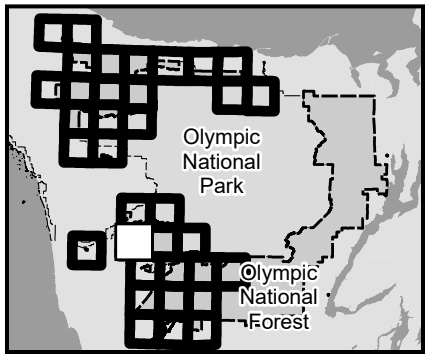

0 1 2 3 4 Miles

1:63,360

- FS Road Open to Highway Legal Vehicles Only
- FS High Clearance Vehicles
- Seasonal Road
- FS Trail Open to Motorcycles Only
- Major Road
- Local Connecting Road
- Ranger District Boundary
- National Forest System Land
- Non-National Forest System Land
- FS Wilderness
- FS Administrative Site
- FS Boating Site
- FS Campground
- FS Lookout/Cabin
- FS Picnic Site
- FS Trailhead
- FS Horse Camp
- Mountain Peak
- Waterbody

FS-873-0609

Map 24

Motor Vehicle Use Map 2024

Olympic National Forest
Pacific Ranger District

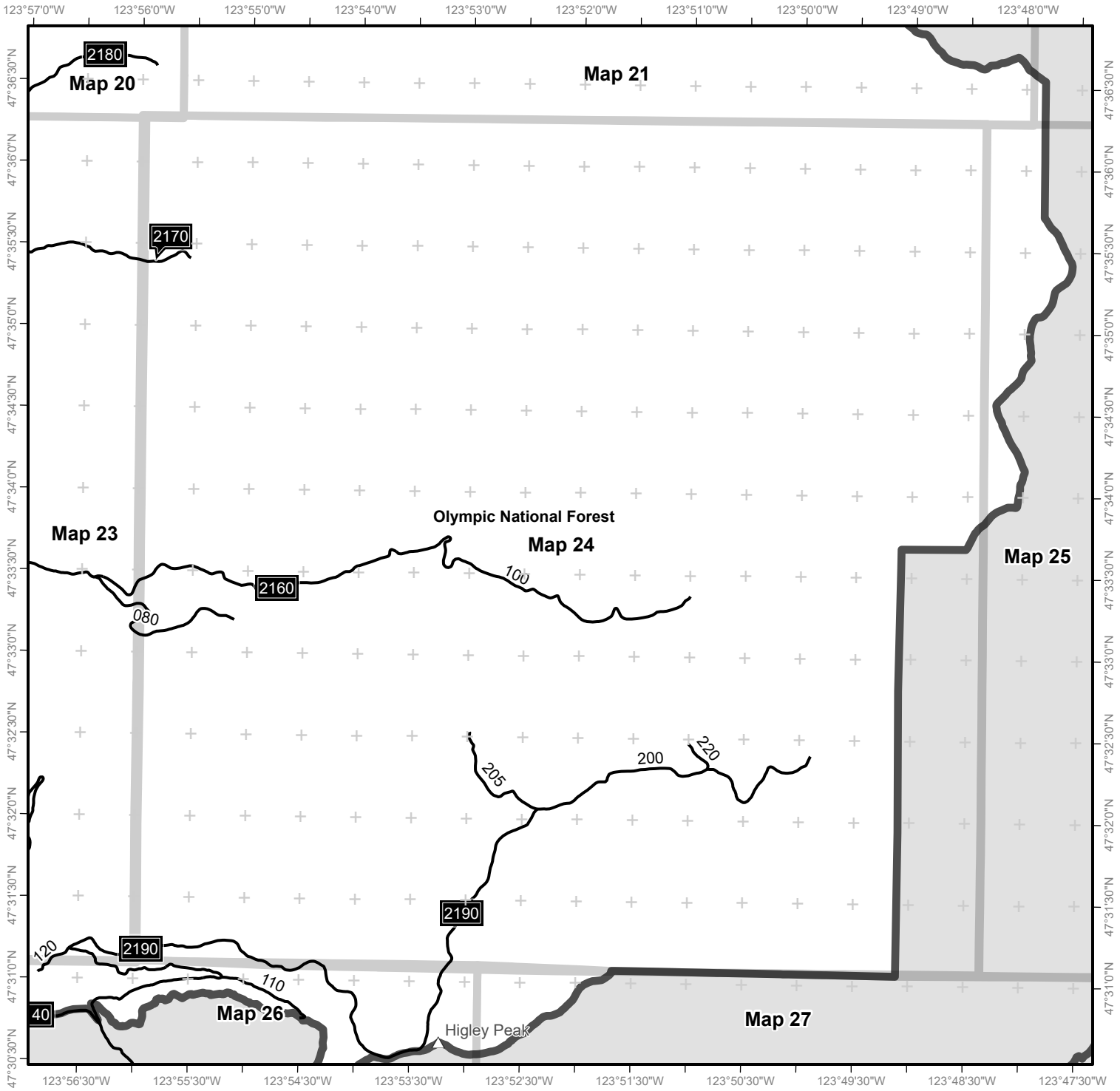

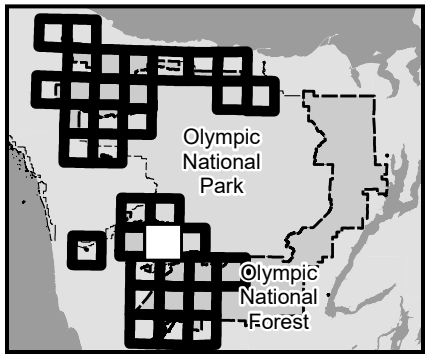

0 1 2 3 4 Miles

1:63,360

- FS Road Open to Highway Legal Vehicles Only
- FS High Clearance Vehicles
- Seasonal Road
- FS Trail Open to Motorcycles Only
- Major Road
- Local Connecting Road
- Ranger District Boundary
- National Forest System Land
- Non-National Forest System Land
- FS Wilderness
- FS Administrative Site
- FS Boating Site
- FS Campground
- FS Lookout/Cabin
- FS Picnic Site
- FS Trailhead
- FS Horse Camp
- Mountain Peak
- Waterbody

FS-873-0609

Map 25

Motor Vehicle Use Map 2024

Olympic National Forest
Pacific Ranger District

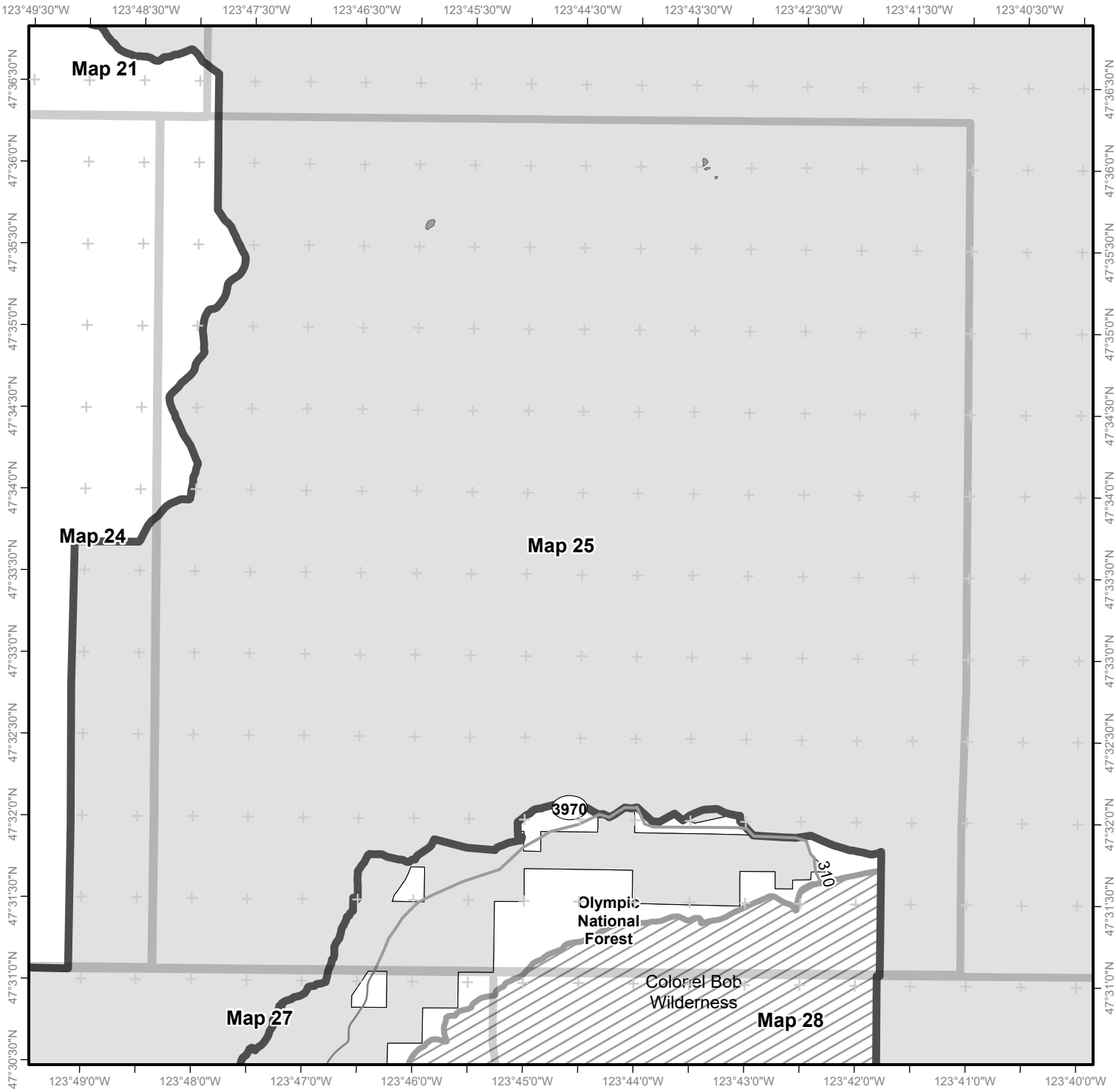

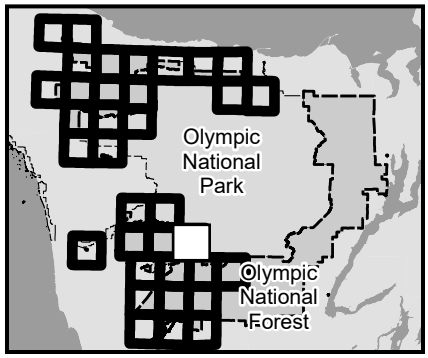

0 1 2 3 4 Miles

1:63,360

- FS Road Open to Highway Legal Vehicles Only
- FS High Clearance Vehicles
- Seasonal Road
- FS Trail Open to Motorcycles Only
- Major Road
- Local Connecting Road
- Ranger District Boundary
- National Forest System Land
- Non-National Forest System Land
- FS Wilderness
- FS Administrative Site
- FS Boating Site
- FS Campground
- FS Lookout/Cabin
- FS Picnic Site
- FS Trailhead
- FS Horse Camp
- Mountain Peak
- Waterbody

FS-873-0609

Map 26

Motor Vehicle Use Map 2024

Olympic National Forest
Pacific Ranger District

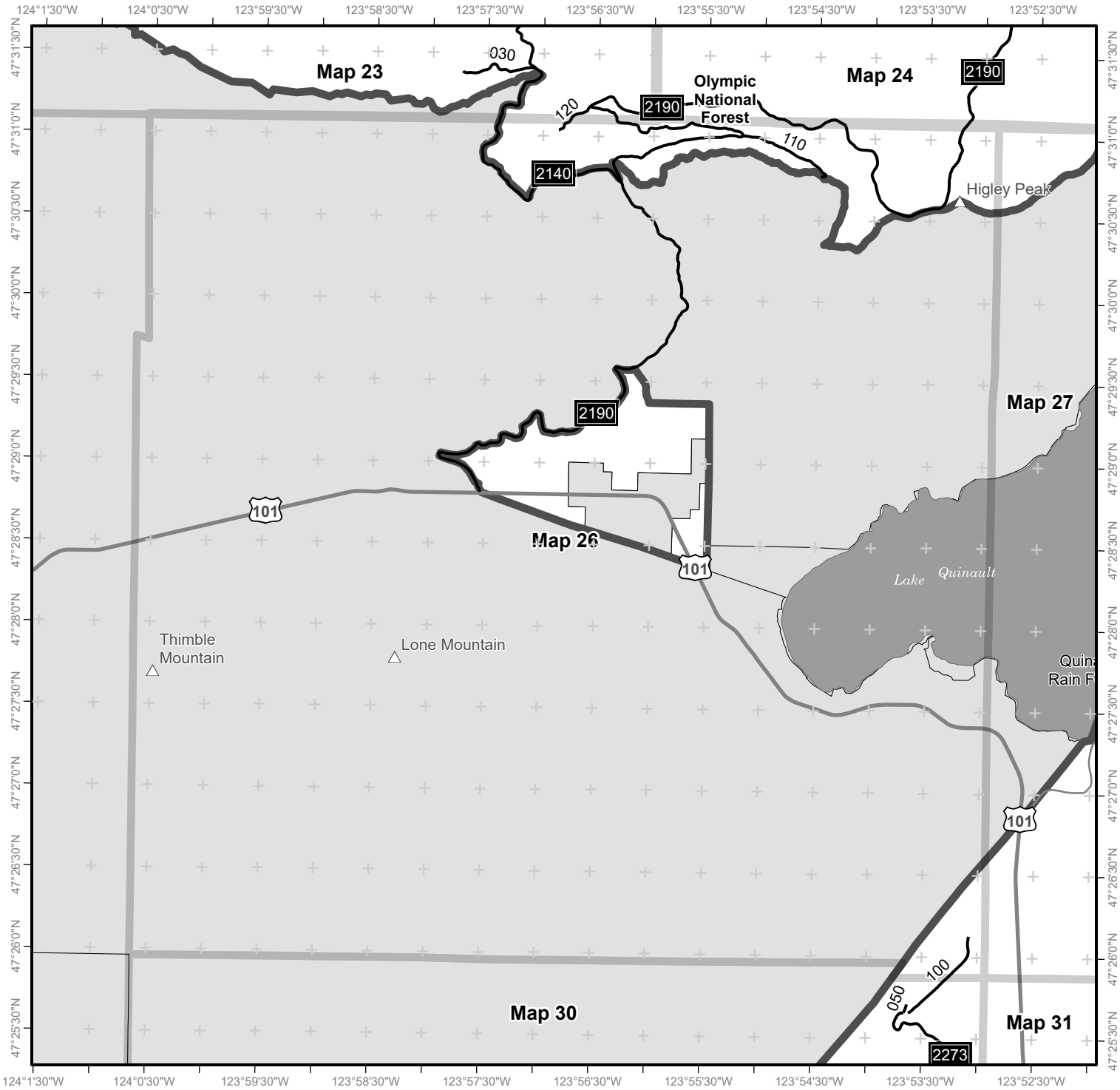

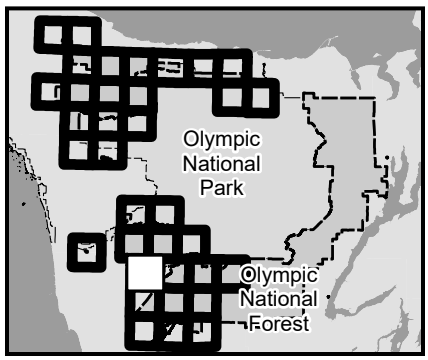

0 1 2 3 4 Miles

1:63,360

- FS Road Open to Highway Legal Vehicles Only
- FS High Clearance Vehicles
- Seasonal Road
- FS Trail Open to Motorcycles Only
- Major Road
- Local Connecting Road
- Ranger District Boundary
- National Forest System Land
- Non-National Forest System Land
- FS Wilderness
- FS Administrative Site
- FS Boating Site
- FS Campground
- FS Lookout/Cabin
- FS Picnic Site
- FS Trailhead
- FS Horse Camp
- Mountain Peak
- Waterbody

FS-873-0609

Map 27

Motor Vehicle Use Map 2024

Olympic National Forest
Pacific Ranger District

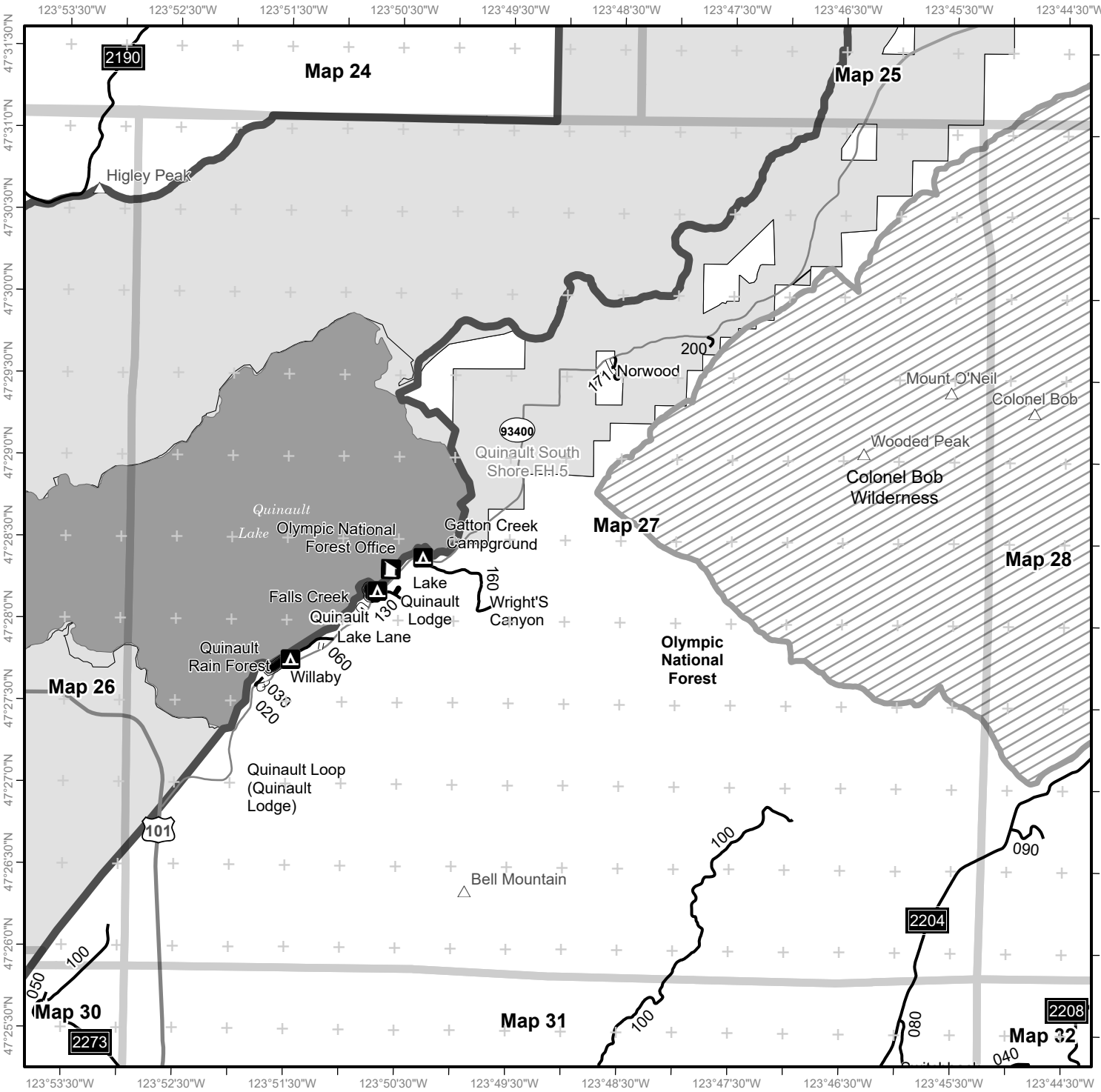

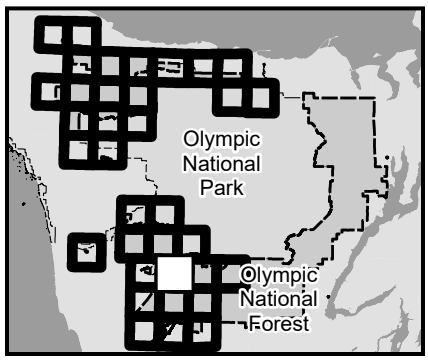

0 1 2 3 4 Miles

1:63,360

- FS Road Open to Highway Legal Vehicles Only
- FS High Clearance Vehicles
- Seasonal Road
- FS Trail Open to Motorcycles Only
- Major Road
- Local Connecting Road
- Ranger District Boundary
- National Forest System Land
- Non-National Forest System Land
- FS Wilderness
- FS Administrative Site
- FS Boating Site
- FS Campground
- FS Lookout/Cabin
- FS Picnic Site
- FS Trailhead
- FS Horse Camp
- Mountain Peak
- Waterbody

FS-873-0609

Map 28

Motor Vehicle Use Map 2024

Olympic National Forest
Pacific Ranger District

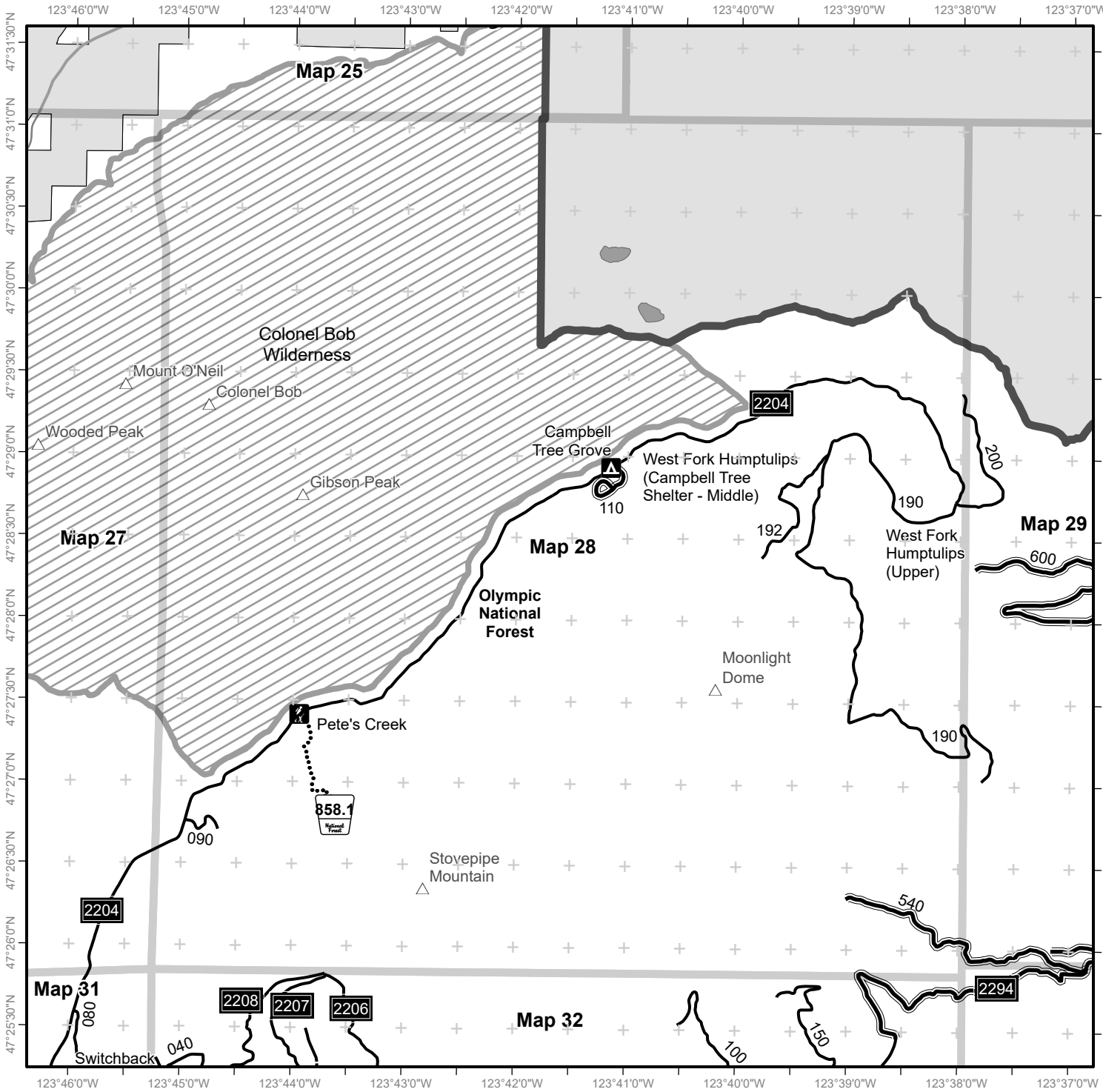

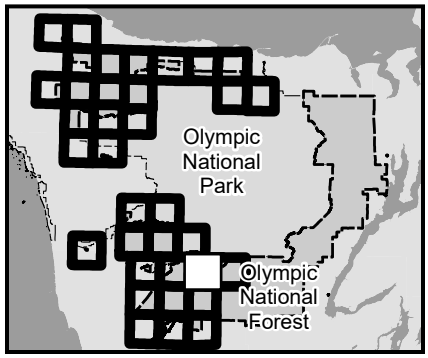

0 1 2 3 4 Miles

1:63,360

- FS Road Open to Highway Legal Vehicles Only
- FS High Clearance Vehicles
- Seasonal Road
- FS Trail Open to Motorcycles Only
- Major Road
- Local Connecting Road
- Ranger District Boundary
- National Forest System Land
- Non-National Forest System Land
- FS Wilderness
- FS Administrative Site
- FS Boating Site
- FS Campground
- FS Lookout/Cabin
- FS Picnic Site
- FS Trailhead
- FS Horse Camp
- Mountain Peak
- Waterbody

FS-873-0609

Map 29

Motor Vehicle Use Map 2024

Olympic National Forest
Pacific Ranger District

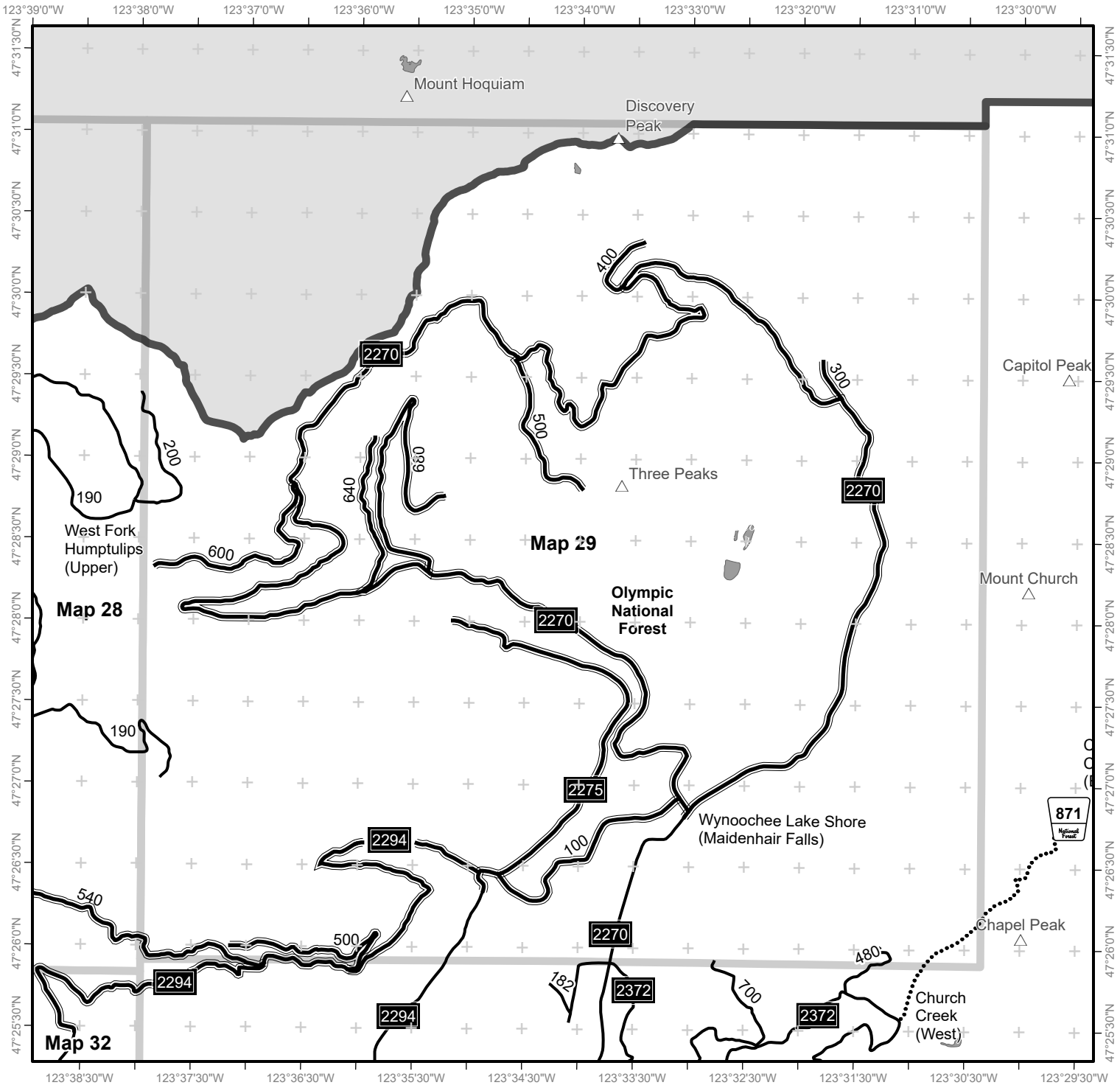

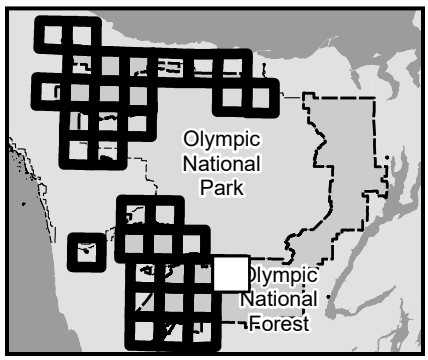

0 1 2 3 4 Miles

1:63,360

- FS Road Open to Highway Legal Vehicles Only
- FS High Clearance Vehicles
- Seasonal Road
- FS Trail Open to Motorcycles Only
- Major Road
- Local Connecting Road
- Ranger District Boundary
- National Forest System Land
- Non-National Forest System Land
- FS Wilderness
- FS Administrative Site
- FS Boating Site
- FS Campground
- FS Lookout/Cabin
- FS Picnic Site
- FS Trailhead
- FS Horse Camp
- Mountain Peak
- Waterbody

FS-873-0609

Map 30

Motor Vehicle Use Map 2024

Olympic National Forest
Pacific Ranger District

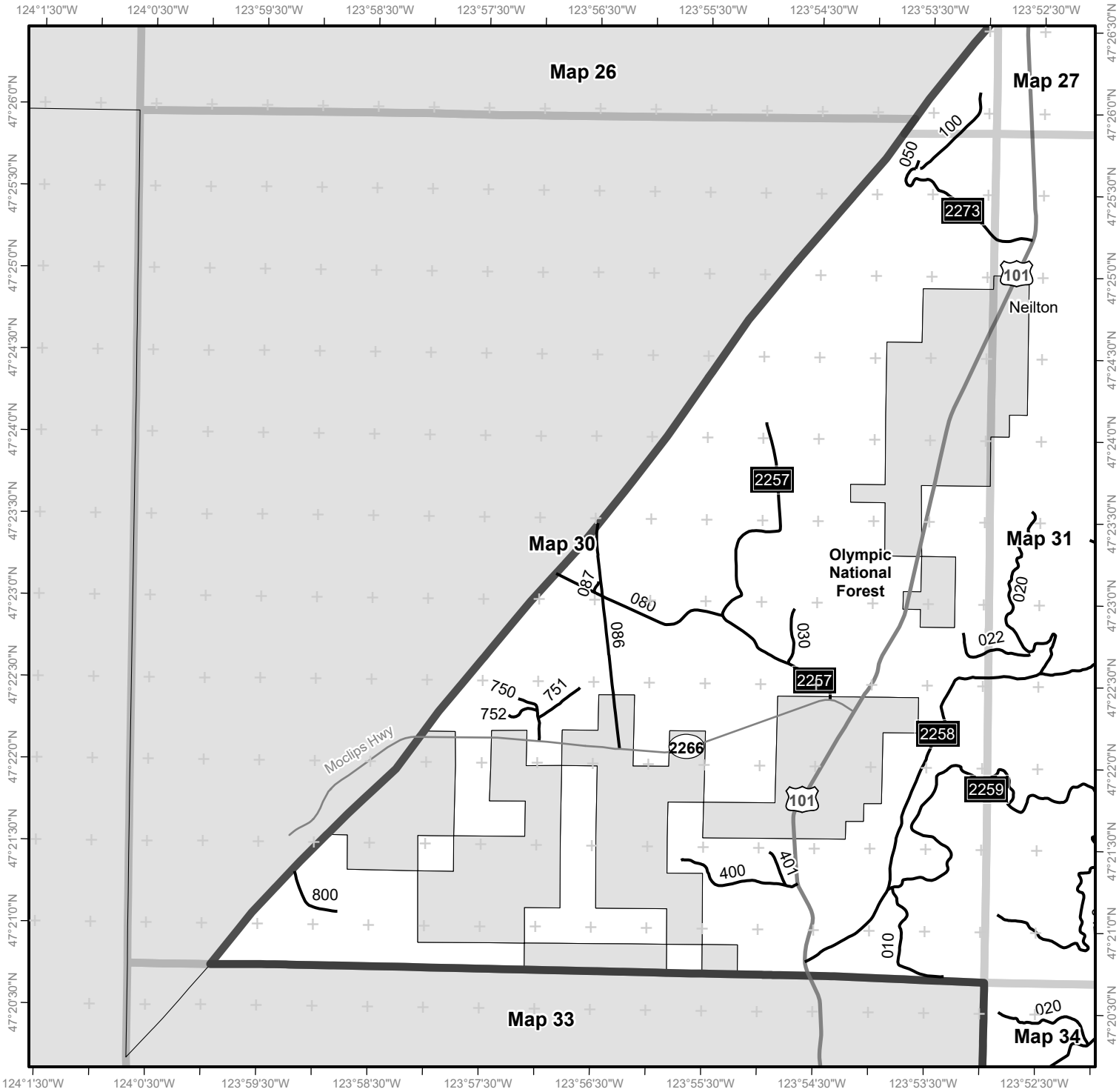

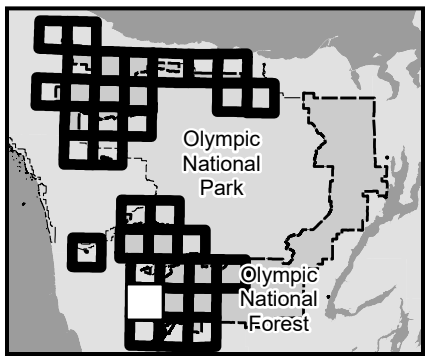

0 1 2 3 4 Miles

1:63,360

- FS Road Open to Highway Legal Vehicles Only
- FS High Clearance Vehicles
- Seasonal Road
- FS Trail Open to Motorcycles Only
- Major Road
- Local Connecting Road
- Ranger District Boundary
- National Forest System Land
- Non-National Forest System Land
- FS Wilderness
- FS Administrative Site
- FS Boating Site
- FS Campground
- FS Lookout/Cabin
- FS Picnic Site
- FS Trailhead
- FS Horse Camp
- Mountain Peak
- Waterbody

FS-873-0609

Map 31

Motor Vehicle Use Map 2024

Olympic National Forest
Pacific Ranger District

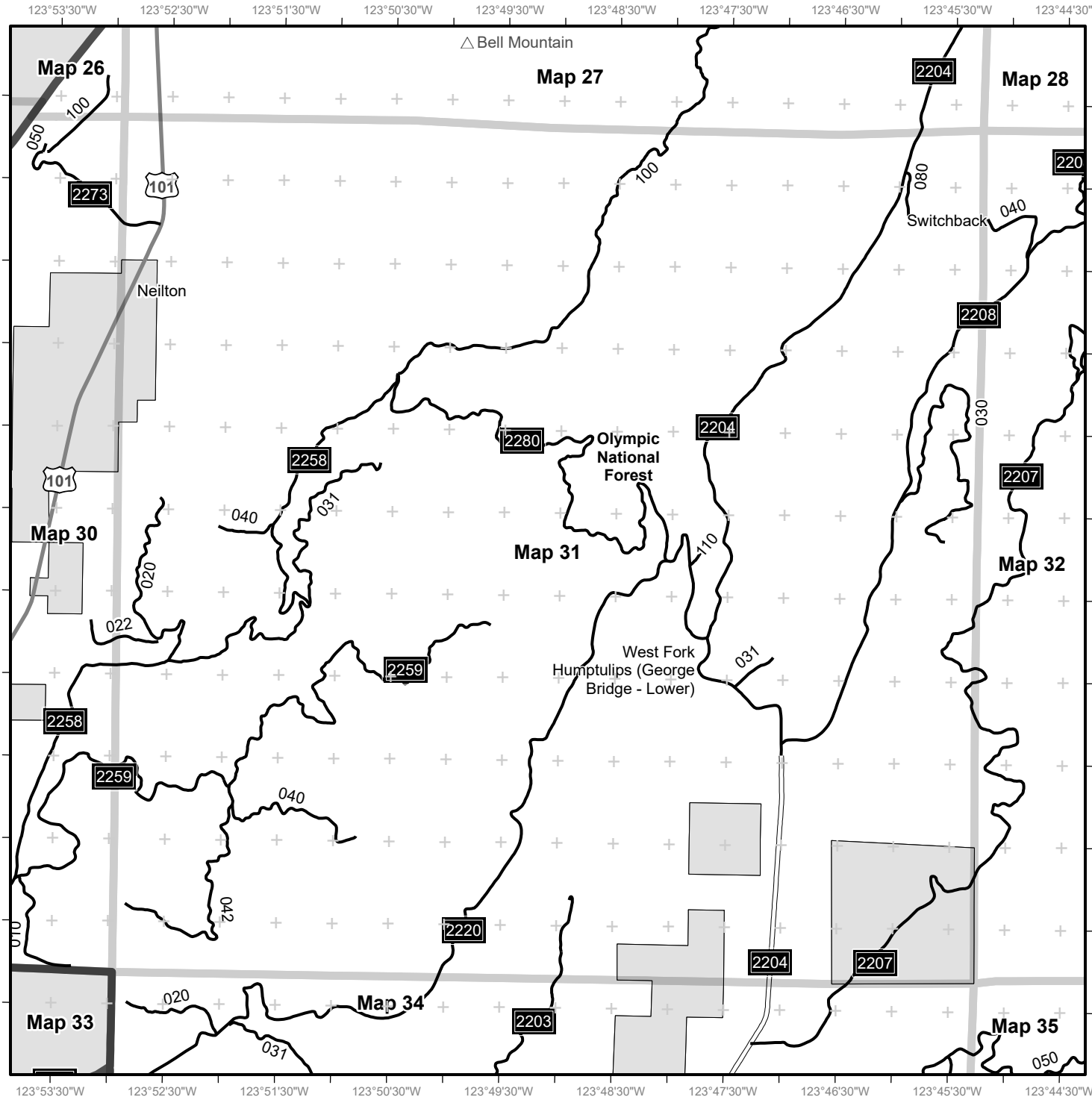

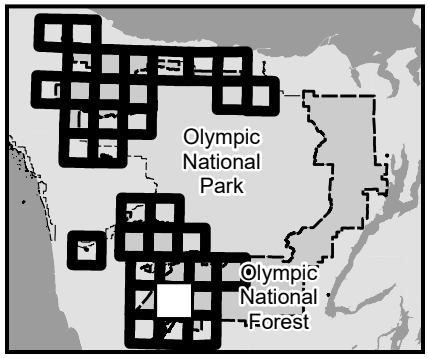

0 1 2 3 4 Miles

1:63,360

- FS Road Open to Highway Legal Vehicles Only
- FS High Clearance Vehicles
- Seasonal Road
- FS Trail Open to Motorcycles Only
- Major Road
- Local Connecting Road
- Ranger District Boundary
- National Forest System Land
- Non-National Forest System Land
- FS Wilderness
- FS Administrative Site
- FS Boating Site
- FS Campground
- FS Lookout/Cabin
- FS Picnic Site
- FS Trailhead
- FS Horse Camp
- Mountain Peak
- Waterbody

FS-873-0609

Map 32

Motor Vehicle Use Map 2024

Olympic National Forest
Pacific Ranger District

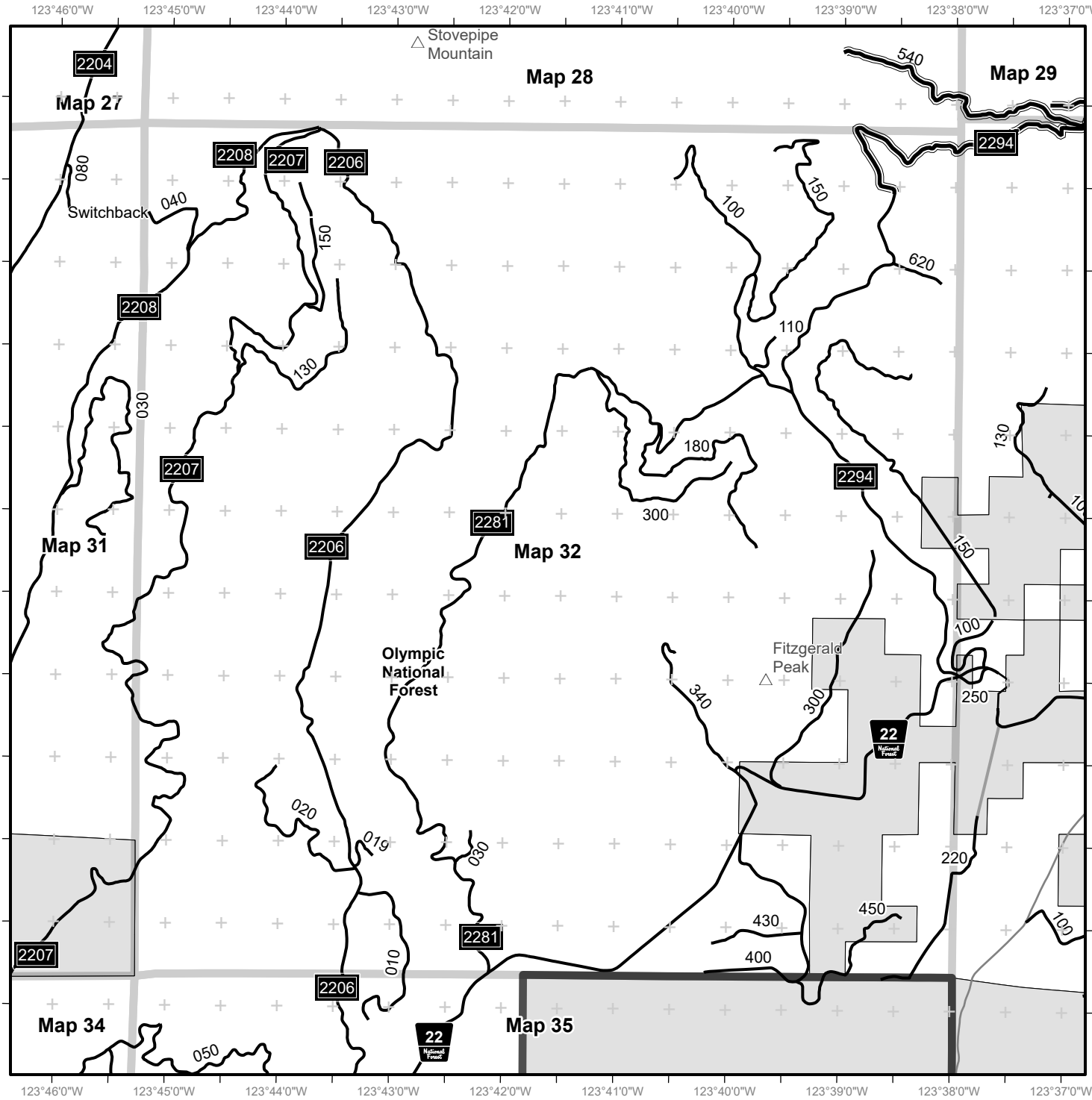

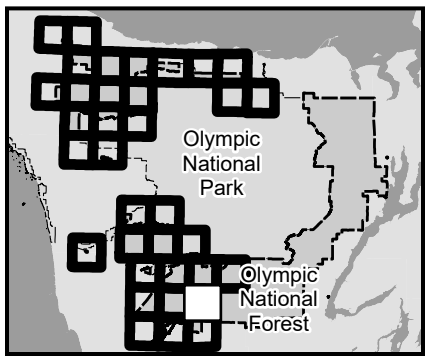

0 1 2 3 4 Miles

1:63,360

- FS Road Open to Highway Legal Vehicles Only
- FS High Clearance Vehicles
- Seasonal Road
- FS Trail Open to Motorcycles Only
- Major Road
- Local Connecting Road
- Ranger District Boundary
- National Forest System Land
- Non-National Forest System Land
- FS Wilderness
- FS Administrative Site
- FS Boating Site
- FS Campground
- FS Lookout/Cabin
- FS Picnic Site
- FS Trailhead
- FS Horse Camp
- Mountain Peak
- Waterbody

FS-873-0609

Map 33

Motor Vehicle Use Map 2024

Olympic National Forest
Pacific Ranger District

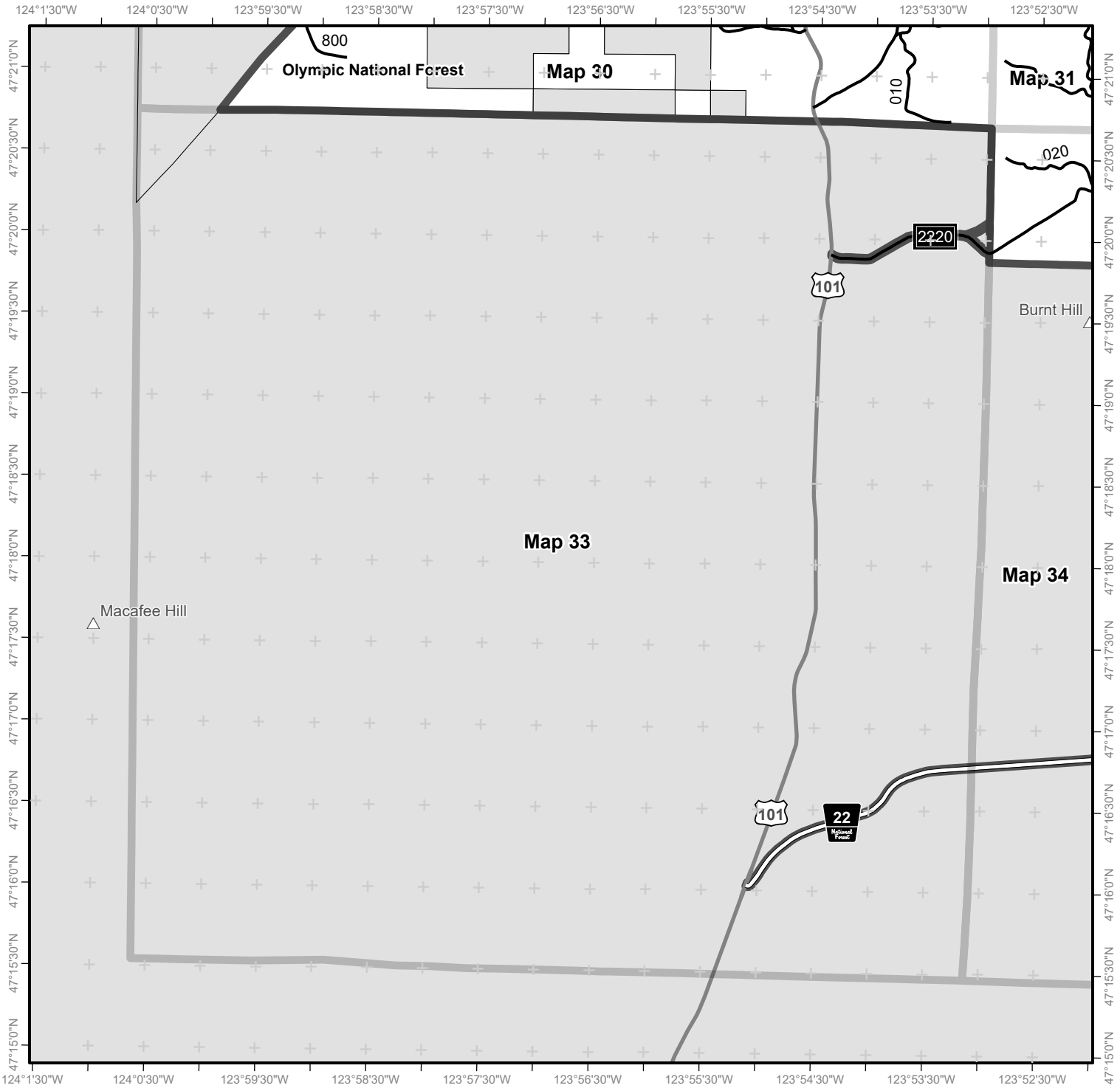

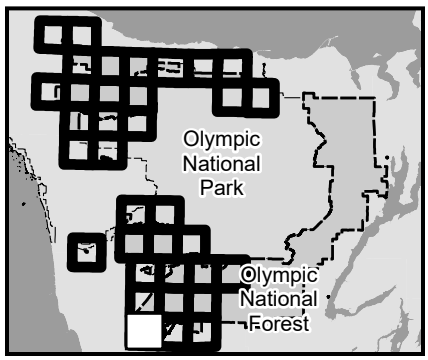

0 1 2 3 4 Miles

1:63,360

- FS Road Open to Highway Legal Vehicles Only
- FS High Clearance Vehicles
- Seasonal Road
- FS Trail Open to Motorcycles Only
- Major Road
- Local Connecting Road
- Ranger District Boundary
- National Forest System Land
- Non-National Forest System Land
- FS Wilderness
- FS Administrative Site
- FS Boating Site
- FS Campground
- FS Lookout/Cabin
- FS Picnic Site
- FS Trailhead
- FS Horse Camp
- Mountain Peak
- Waterbody

FS-873-0609

Map 34

Motor Vehicle Use Map 2024

Olympic National Forest
Pacific Ranger District

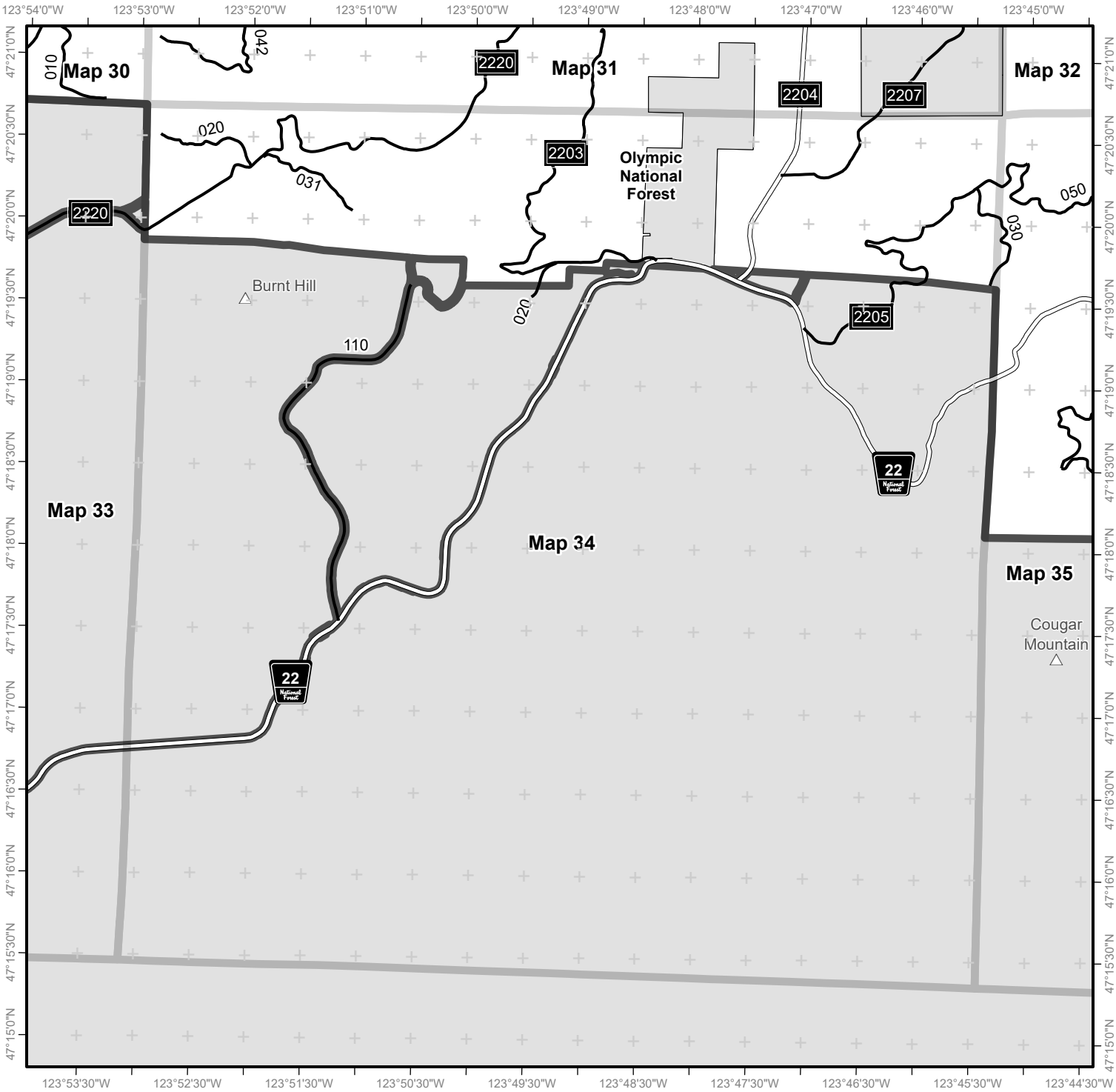

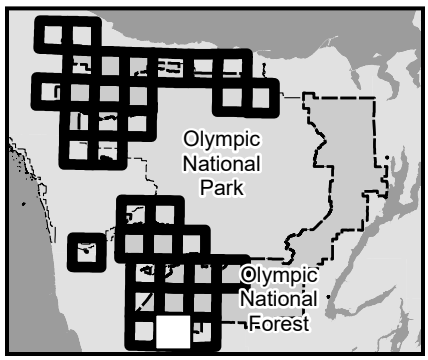

0 1 2 3 4 Miles

1:63,360

- FS Road Open to Highway Legal Vehicles Only
- FS High Clearance Vehicles
- Seasonal Road
- FS Trail Open to Motorcycles Only
- Major Road
- Local Connecting Road
- Ranger District Boundary
- National Forest System Land
- Non-National Forest System Land
- FS Wilderness
- FS Administrative Site
- FS Boating Site
- FS Campground
- FS Lookout/Cabin
- FS Picnic Site
- FS Trailhead
- FS Horse Camp
- Mountain Peak
- Waterbody

FS-873-0609

Map 35

Motor Vehicle Use Map 2024

Olympic National Forest
Pacific Ranger District

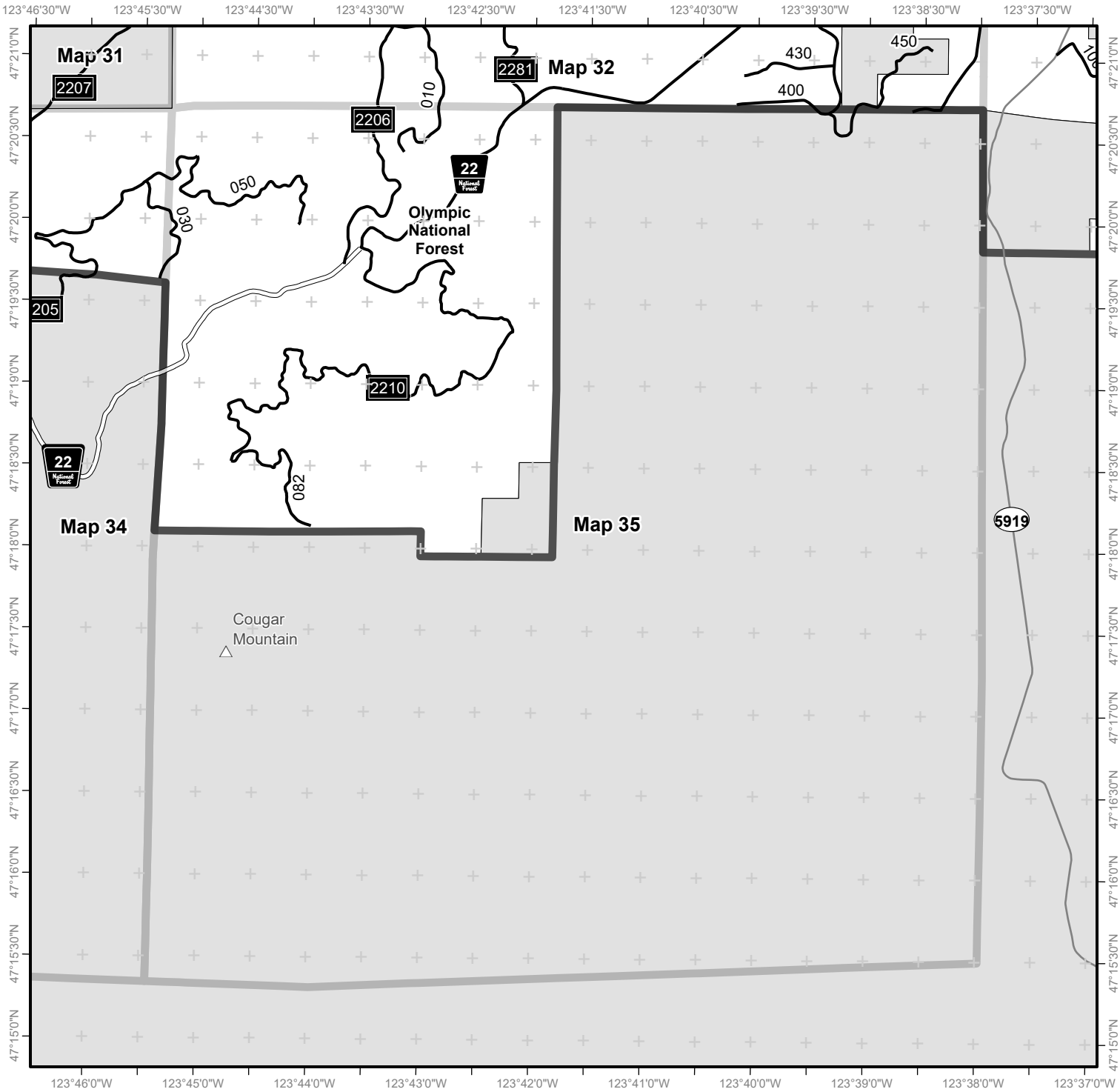

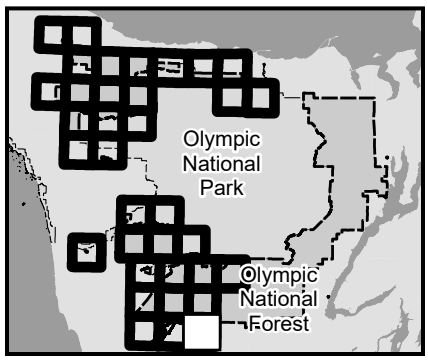

0 1 2 3 4 Miles

1:63,360

- FS Road Open to Highway Legal Vehicles Only
- FS High Clearance Vehicles
- Seasonal Road
- FS Trail Open to Motorcycles Only
- Major Road
- Local Connecting Road
- Ranger District Boundary
- National Forest System Land
- Non-National Forest System Land
- FS Wilderness
- FS Administrative Site
- FS Boating Site
- FS Campground
- FS Lookout/Cabin
- FS Picnic Site
- FS Trailhead
- FS Horse Camp
- Mountain Peak
- Waterbody

FS-873-0609