Ochoco National Forest and Crooked River National Grassland

Grazing Allotments and Stream Conditions

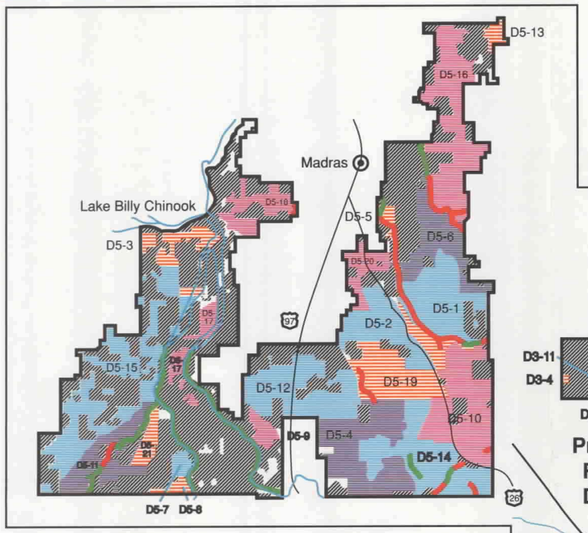

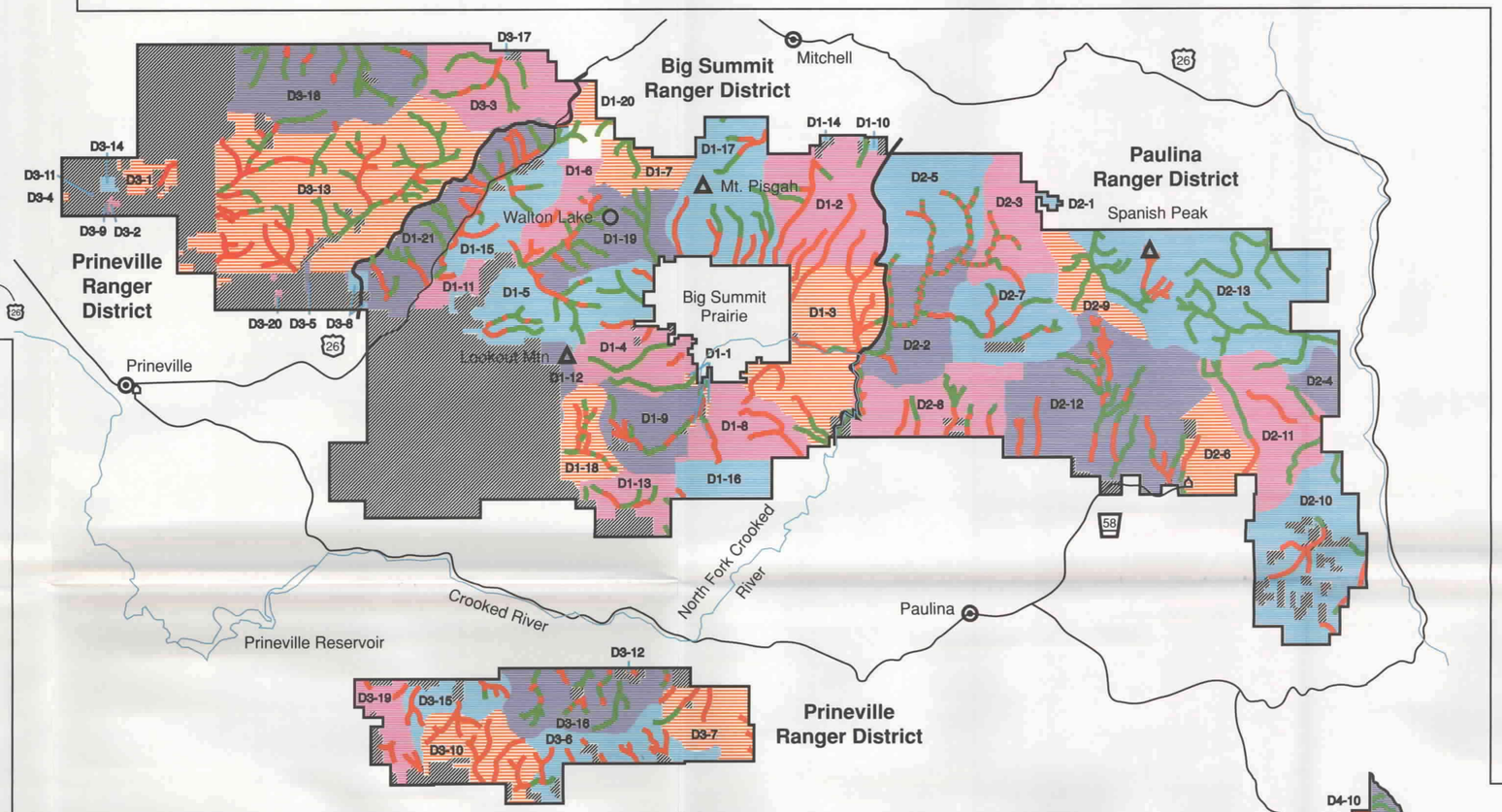

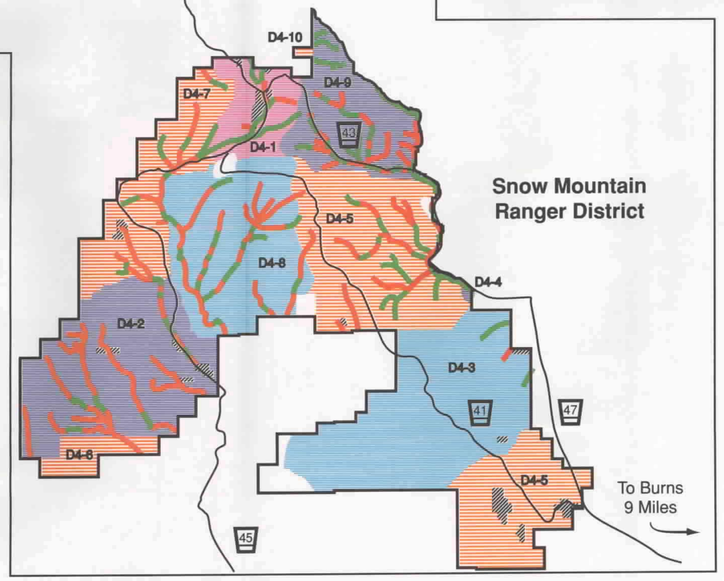

Names of Grazing Allotments

Big Summit Ranger District
(District 1)

1) Antler
2) Badger
3) Big Summit
4) Brush Creek
5) Canyon Creek
6) Crystal Springs
7) Elkhorn
8) Fox Canyon
9) Gray Prairie
10) Indian Creek
11) Kitteredge
12) Lookout
13) Lost Horse
14) Lewis Rock
15) Marks Creek
16) North Fork
17) Pisgah
18) Pringle
19) Reservoir
20) Snowshoe
21) Wildcat

Paulina Ranger District
(District 2)

1) Buck Pasture
2) Deep Creek
3) Derr
4) Dry Corner
5) Happy
6) Heisler
7) Little Summit
8) Roba
9) Rock Creek
10) Sunflower
11) Wind Creek
12) Wolf Creek
13) Bearskull--Cottonwood

Prineville Ranger District
(District 3)

1) Allen Creek
2) Andrade
3) Bear Creek
4) Cox
5) Craig
6) Double Cabin
7) East Maury
8) East Ortman
9) Jones
10) Klootchman
11) Lytle Creek
12) McCullough
13) Mill Creek
14) Reynolds
15) Sherwood
16) Shotgun
17) Stephenson
18) Trout Creek
19) West Maury
20) West Ortman

Snow Mountain Ranger District
(District 4)

1) Allison
2) Buck Mountain
3) Green Butte
4) Emigrant
5) Donnelly Butte
6) Lower Nicoll
7) Sawmill
8) Silver Creek
9) Snow Mountain
10) Tamarack

Crooked River National Grassland
(District 5)

1) Blanchard
2) Boyce
3) Canadian Bench
4) Cyrus
5) Dump
6) Fox
7) Falls
8) Gold Mine
9) Gorge
10) Grizzly
11) Holmes--Squaw Creek
12) Juniper Butte
13) Kennedy
14) Lone Pine
15) Lower Desert
16) North
17) Peninsula
18) Round Butte
19) Rush
20) Steer
21) Williams

Legend

- Streams in Acceptable Condition
- Streams in Unacceptable Condition
- Ranger District Boundary
- No Grazing Allotment

N

0 2 4 6 8 10

1/4" = 1 Mile

☆ U.S. GOVERNMENT PRINTING OFFICE: 1989—691-059/01,200 REGION NO. 10