

United States Department of Agriculture

Forest Service


Colorado

May 21, 2025

America's Great Outdoors

Ranger District

Eagle - Holy Cross

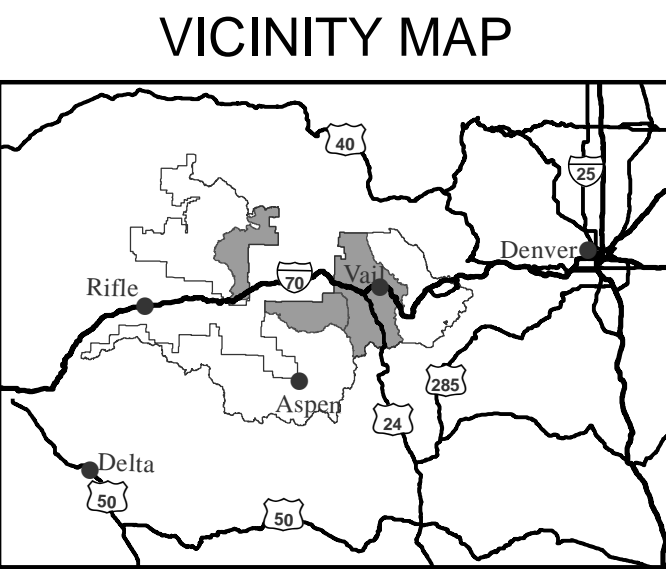


National Forest

White River

Motor Vehicle Use Map

Summer



INFORMATION SOURCES

White River National Forest Supervisor's Office

P.O. Box 948

900 Grand Avenue

Glenwood Springs, CO 81602

Phone: (970) 945-2521

Eagle-Holy Cross Ranger District

24747 US Hwy 24

Minturn, CO 81645

Phone: (970) 827-5715

White River National Forest Website: www.fs.usda.gov/whiteriver

In case of emergency, Dial 911



Travel and recreate with minimum impact.

Respect the environment and the rights of others.

Educate yourself plan and prepare before you go.

Allow for future use of the outdoors by leaving it better than you found it.

Discover the rewards of responsible recreation.

For more information on Tread Lightly!, go to www.treadlightly.org or call 1-800-966-9900.

THE USDA IS AN EQUAL OPPORTUNITY PROVIDER, EMPLOYER, AND LENDER.

PURPOSE AND CONTENTS OF THIS MAP

The designations shown on this motor vehicle use map (MVUM) were made by the responsible official pursuant to 36 CFR 212.51, are effective as of the date on the front cover of this MVUM, and will remain in effect until superseded by next year's MVUM.

It is the responsibility of the user to acquire the current MVUM. This MVUM shows the National Forest System roads, National Forest System trails, and the areas on National Forest System lands in the White River National Forest that are designated for motor vehicle use pursuant to 36 CFR 212.51. This MVUM also identifies the vehicle classes allowed on each route and in each area; and any seasonal restrictions that apply on those routes and in those areas.

Designation of a road, trail, or area for motor vehicle use by a particular class of vehicle under 36 CFR 212.51 should not be interpreted as encouraging or inviting use or implying that the road, trail, or area is passable, actively maintained, or safe for travel. Motor vehicle designations include parking along designated routes and at facilities associated with designated routes when it is safe to do so and when not causing damage to National Forest System resources. Seasonal weather conditions and natural events may render designated roads and trails impassable for extended periods. Designated areas may contain dangerous or impassable terrain. Many designated roads and trails may be passable only by high-clearance vehicles or four-wheel-drive vehicles. Maintenance of designated roads and trails will depend on available resources, and many may receive little maintenance.

This motor vehicle use map identifies those roads, trails, and areas designated for the motor vehicle use under 36 CFR 212.51 for the purpose of enforcing the prohibition at 36 CFR 261.13. This is a limited purpose. The other public roads are shown for information and navigation purposes only and are not subject to designation under the Forest Service travel management regulation.

These designations apply only to National Forest System roads, National Forest System trails, and areas on National Forest System lands.

PROHIBITIONS

It is prohibited to possess or operate a motor vehicle on National Forest System lands on the White River National Forest other than in accordance with these designations (CFR 261.13)

Violators of 36 CFR 261.13 are subject to a fine of up to \$5,000, imprisonment for up to 6 months, or both (18 U.S.C. 3571(e)). This prohibition applies regardless of the presence or absence of signs.

This map does not display nonmotorized uses, over-snow uses, or other facilities and attractions on the White River National Forest. Obtain forest visitor information from the local national forest office.

Designated roads, trails and areas may also be subject to temporary, emergency closures. As a visitor, you must comply with signs notifying you of such restrictions. A national forest may issue an order to close a road, trail or area on a temporary basis to protect the life, health, or safety of forest visitors or the natural or cultural resources in these areas. Such a temporary and/or emergency closure are consistent with the Travel Management Rule (36 CFR 212.52 (b), 36 CFR 261 Subpart B).

The designation "road or trail open to all motor vehicles" does not supersede State traffic law.

Legend

Roads Open to Highway Legal Vehicles

Roads Open to All Vehicles

Seasonal Designation (See Table)

Dispersed Camping (See Table)

Interstate

Highways, U.S., State

Other Public Roads

Other Public Trails

Short Route Identifier

Milepost Marker

FS Campground

Motorized Trail Access

Information Site

Peaks

Forest or Unit Boundary

National Forest System Lands

Non-National Forest System Lands within the National Forest

Wilderness Areas

Political Boundary

Township and Range Lines

Section Lines

Lakes and Rivers

0 0.5 1 2 3 4 Miles

N

EXPLANATION OF LEGEND ITEMS

Roads Open to Highway Legal Vehicles Only:

These roads are open only to motor vehicles licensed under State law for general operation on all public roads within the state.

Roads Open to All Vehicles:

These roads are open to all motor vehicles, including smaller off-highway vehicles that may not be licensed for highway use (but not to operate or overweight vehicles under State traffic law).

Seasonal Designation:

This symbol, used in conjunction with one of the other road or trail symbols, indicates that the road or trail is open only during certain portions of the year. Refer to Seasonal and Special Designation Table for further instructions.

Dispersed Camping:

This symbol is used along with a designated road or trail to indicate limited cross-country motor vehicle use within a specific distance of that route, solely for the purpose of dispersed camping. The dots indicate where this activity is permitted. They may be on the left, right, or both sides of the route. Refer to the Dispersed Camping Table for specifics.

Other Public Roads and Trails:

Interstate

Highways, U.S., State

Other Public Roads

Other Public Trails

These symbols are used to show routes the Forest Service does not have jurisdiction over and has not designated for motorized use. These symbols are part of the reference layers showing connections to towns and cities outside the forest boundary.

Short Route Identifier:

This symbol is used for roads that are too short to show a symbol type on the map. The symbol contains the number of the road or trail. Users should refer to the corresponding number in the Short Route Table for designation information.

Milepost Marker:

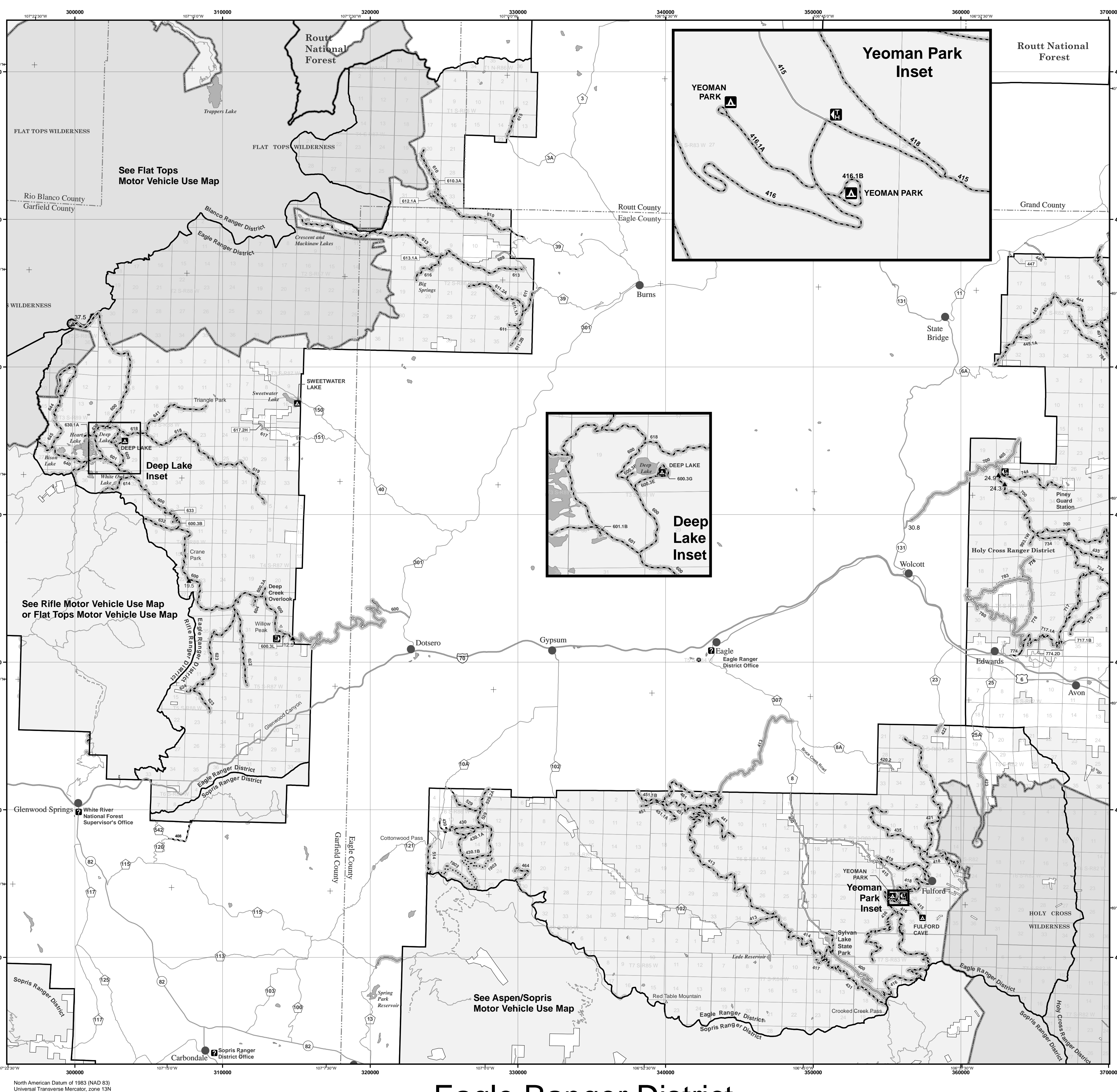
This symbol is used to display the beginning and ending mileposts of a road that has a change in the designation but not the symbology.

Motorized Trail Access:

This symbol indicates a trailhead for access to a motorized route. Not all motorized routes have trailheads and those that do may range from primitive to developed.

BLANKET STATEMENTS FOR TRAVEL MANAGEMENT

Motor vehicles may be parked up to 30 feet from the edge of the road surface when it is safe to do so without causing damage to NFS resources or facilities, unless prohibited by state law, a traffic sign, or an order (36 CFR 261.54).



Where are e-bikes currently allowed on national forests and grasslands?

Class 1, 2, and 3 e-bikes are allowed on motorized trails and roads on national forests and grasslands. Additionally, several year-round resorts operating under a special use permit have established e-bike use within their permit boundary.

Local Forest Service officials may consider new opportunities for e-bike use on non-motorized trails and in non-motorized areas by utilizing a designation process in accordance with the Travel Management Rule (36 CFR Part 212, Subpart B). Designations involve appropriate environmental analysis, public involvement, and local decision-making.

Sylvan Lake State Park

A fee is required for parking or staging vehicles on Colorado Parks and Wildlife managed lands at Sylvan Lake State Park for use on National Forest System designated roads.

Roads Too Short to be Seen Clearly on the Map				
Route Number	Route Designation	Dates Allowed	Length in Feet	
447	Roads Open to Highway Legal Vehicles Only, Yearlong	01/01-12/31	1160	
600.3B	Roads Open to All Vehicles, Seasonal	06/21-11/22	1473	
610.3A	Roads Open to All Vehicles, Seasonal	05/21-11/22	770	
612.1A	Roads Open to All Vehicles, Seasonal	05/21-11/22	740	
613.1A	Roads Open to All Vehicles, Seasonal	05/21-11/22	590	
633	Roads Open to All Vehicles, Seasonal	06/21-11/22	485	
717.1B	Roads Open to All Vehicles, Seasonal	05/21-11/22	1995	
774.2D	Roads Open to All Vehicles, Seasonal	05/21-11/22	1070	

Seasonal Designations - Roads					
Route Number	Legend	Dates Allowed	Beginning Mile Post	Ending Mile Post	
700		05/21-11/22	30.8	24.9	
700		05/21-11/22	24.9	24.3	
700		06/21-11/22	24.3	16.9	
774		05/21-11/22	0.5	2.0	
401, 402, 433, 435, 444, 445, 445.1A, 464, 601, 601.1B, 618, 619, 630, 630.1A, 632, 633, 640, 641, 644, 645, 708.1A, 717, 734, 779, 784, 993.W1		06/21-11/22	Entire Length		
405, 413, 422, 615, 744, 778, 780, 783		05/21-11/22	Entire Length		
418, 419, 421, 430.1A, 430.1B, 441, 451, 451.1A, 451.1B, 461, 529.2A, 610.3A, 611.1A, 611.2A, 611.2B, 612, 612.1A, 613, 613.1A, 616, 717.1A, 717.1B, 744, 774.2D, 600.3A, 600.3C, 600.3L, 604, 622, 623, 624		05/21-11/22	Entire Length		
414, 416, 417, 431, 436		06/14-11/22	Entire Length		

Seasonal Designations - Campgrounds					
Campground	Route Number	Legend	Dates Allowed	Beginning Mile Post	Ending Mile Post
Fulford Cave	All		Open: Late May Close: 9/30	Entire Length	
Yeoman Park	All		Open: Late May Close: 9/30	Entire Length	
Sweetwater Lake	All		Open: Late June Close: 9/30	Entire Length	

Seasonal Designations - Trails				
Route Number	Legend	Dates Allowed	Beginning Mile Post	Ending Mile Post
1903		06/21-10/9	Entire Length	

Dispersed Camping Table

Motor vehicle use off of designated roads for the purpose of dispersed camping is permitted for up to 300 feet from the centerline of the road (both sides of the road), where not specifically prohibited, unsafe, or causing resource damage. Motor vehicles used for dispersed camping shall be the same vehicle as the road allows and shall be the same season as the road is open. Motorized access for dispersed camping is allowed only on National Forest System land.

This applies to the following roads or sections of the following roads as identified on the map: 400, 401, 402, 405, 413, 414, 416, 417, 417.1A, 418, 421, 423, 430, 430.1A, 430.1B, 431, 433, 435, 436, 441, 444, 445, 445.1A, 446, 451, 451.1A, 451.1B, 461, 464, 529, 529.2A, 600, 600.3L, 601, 601.1B, 604, 610, 610.3A, 611, 611.1A, 611.2A, 611.2B, 612, 612.1A, 613, 613.1A, 614, 615, 616, 617, 617.2H, 618, 619, 622, 623, 624, 630, 630.1A, 632, 633, 640, 641, 644, 645, 700, 717, 734, 744, 778, 779, 780, 783, 784

The designations shown on this motor vehicle use map (MVUM) were made by the responsible official pursuant to 36 CFR 212.51; are effective as of the date on the front cover of this MVUM; and will remain in effect until superseded by next year's MVUM.

Designation of a road, trail, or area for motor vehicle use by a particular class of vehicle under 36 CFR 212.51 should not be interpreted as encouraging or inviting use or implying that the road, trail, or area is passable, actively maintained, or safe for travel. Motor vehicle designations include, but are not limited to, designations at facilities associated with designated routes when it is safe to do so and when not causing damage to National Forest System resources. Seasonal weather conditions and natural events may render designated roads and trails impassable for extended periods. Designated areas may contain dangerous or impassable terrain. Many designated roads are not suitable for off-highway vehicles, ATVs, or four-wheel-drive vehicles. Maintenance of designated roads and trails will depend on available resources, and many may receive little maintenance.

These designations apply only to National Forest System roads, National Forest System trails, and areas on National Forest System lands.

It is prohibited to possess or operate a motor vehicle on National Forest System lands on the White River National Forest other than in accordance with these designations (CFR 261.13)

This map does not display nonmotorized uses, over-snow uses, or other facilities and attractions on the White River National Forest. Obtain forest visitor information from the local national forest office.

The designation "road or trail open to all motor vehicles" does not supersede State traffic law.

Operating a motor vehicle on National Forest System roads, National Forest System trails, and in areas on National Forest System lands carries a greater responsibility than operating that vehicle in a city or other developed setting. Not only must you know and follow all applicable traffic laws, you need to show concern for the environment as well as other forest users. The misuse of motor vehicles can lead to the temporary or permanent closure of any designated road, trail, or area. As a motor vehicle operator, you are also subject to State traffic law, including State requirements for licensing, registration, and operation of the vehicle in question.

Much of the White River National Forest is remote. Medical assistance may not be readily available. Cellular telephones do not work in many areas of the White River National Forest. Take adequate food, water, first-aid supplies, and other equipment appropriate for the conditions and expected weather.

Read and understand this map in its entirety. If you have questions, please contact the White River National Forest for clarification.

As a motor vehicle operator on a National Forest System road, trail, or area you must comply with this map, as well as all Federal, State, and local laws and regulations. Compliance with these rules is your responsibility.

This Motor Vehicle Use Map covers the summer season which occurs from May 21 to November 22. Please refer to the Winter Motor Vehicle Use Map for dates outside the summer season.

Legend:

- Roads Open to Highway Legal Vehicles
- Roads Open to All Vehicles
- Seasonal Designation (See Table)
- Dispersed Camping (See Table)
- Interstate
- Highways, US, State
- Other Public Roads
- Other Public Trails
- Short Route Identifier
- Milepost Marker
- FS Campground
- Motorized Trail Access
- Information Site
- Peaks
- Forest or Unit Boundary
- National Forest System Lands
- Non-National Forest System Lands within the National Forest
- Wilderness Areas
- Political Boundary
- Township and Range Lines
- Section Lines
- Lakes and Rivers

Scale: 0 0.5 1 2 3 4 Miles

North Arrow: N


Roads Open to Highway Legal Vehicles Only:
These roads are open only to motor vehicles licensed under State law for general operation on all public roads within the state.

Roads Open to All Vehicles:

 These roads are open to all motor vehicles, including smaller off-highway vehicles that may not be licensed for highway use (but not to oversize or overweight vehicles under State traffic law).

Seasonal Designation:

This symbol, used in conjunction with one of the other road or trail symbols, indicates that the road or trail is open only during certain portions of the year. Refer to Seasonal and Special Designation Table for further instructions.


Dispersed Camping:
 Dispersed Camping

This symbol is used along with a designated road or trail to indicate limited cross-country motor vehicle use within a specific distance of that route, solely for the purpose of dispersed camping. The dots indicate where this activity is permitted. They may be on the left, right, or both sides of the route. Refer to the Dispersed Camping Table for specifics.

Other Public Roads and Trails:
 _____ Interstate
 _____ Highways, U.S., State
 _____ Other Public Roads
 - - - - - Other Public Trails

These symbols are used to show routes the Forest Service does not have jurisdiction over and has not designated for motorized use. These symbols are part of the reference layers showing connections to towns and cities outside the forest boundary.

Short Route Identifier:

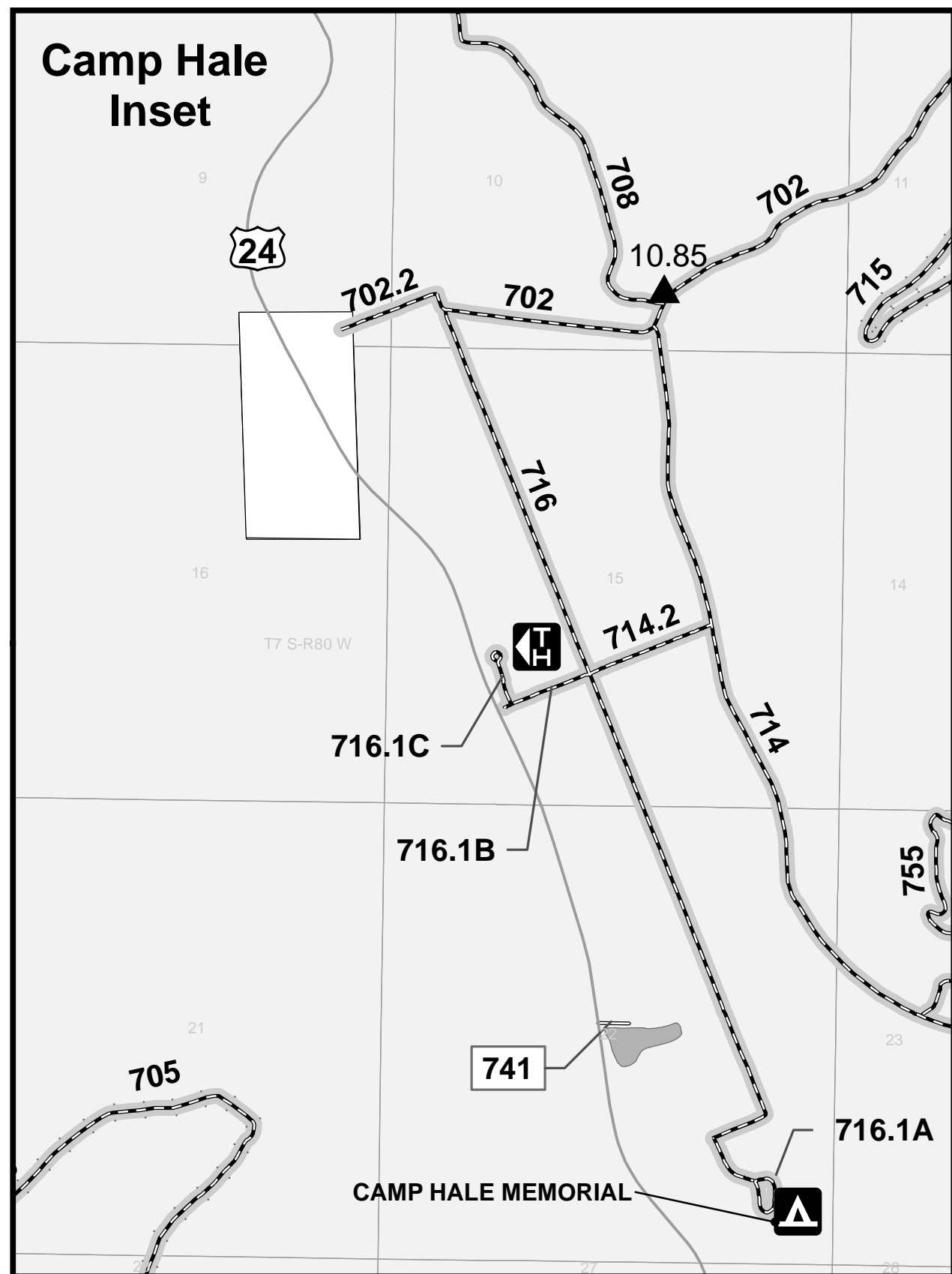


This symbol is used for roads that are too short to show a symbol type on the map. The symbol contains the number of the road or trail. Users should refer to the corresponding number in the Short Route Table for designation information.

Milepost Marker:
▲
This symbol is used to display the beginning and ending mileposts of a road that has a change in the designation but not the symbology.

Motorized Trail Access:
■

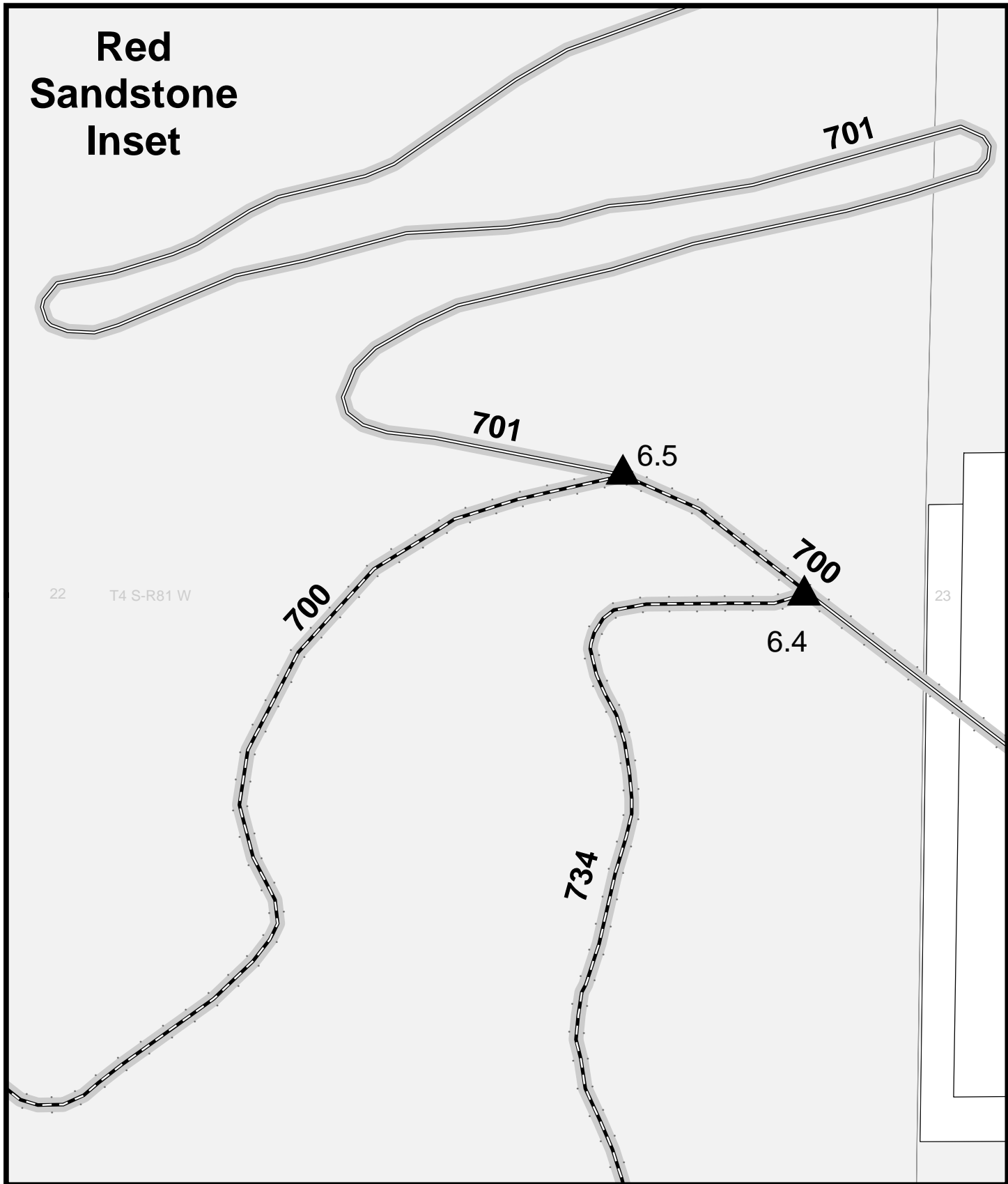
Motor vehicles may be parked up to 30 feet from the edge of the road surface when it is safe to do so without causing damage to NFS resources or facilities, unless prohibited by state law, a traffic sign, or an order (36 CFR261.54).








Where are e-bikes currently allowed on national forests and grasslands?

Class 1, 2, and 3 e-bikes are allowed on motorized trails and roads on national forests and grasslands. Additionally, several year-round resorts operating under a special use permit have established e-bike use within their permit boundary.

Local Forest Service officials may consider new opportunities for e-bike use on non-motorized trails and in non-motorized areas by utilizing a designation process in accordance with the Travel Management Rule (36 CFR Part 212, Subpart B). Designations involve appropriate environmental analysis, public involvement, and local decision-making.


















Seasonal Designations - Campgrounds						
Campground	Route Number		Legend	Dates Allowed	Beginning Mile Post	Ending Mile Post
Camp Hale East Fork Group Camp Hale Memorial	All		Roads open to all Vehicles, with Seasonal Designations	Campground roads open mid to late May/early June (snow dependent) and close early October with remaining open late May/early June. Refer to the WPNP Visitor Center for more information, or call the Ranger District (970) 827-5715.	Entire Length	
Gold Park	All		Roads open to all Vehicles, with Seasonal Designations		Entire Length	
Gore Creek	All		Roads open to highway legal vehicles only, with Seasonal Designations		Entire Length	
Half Moon	All		Roads open to highway legal vehicles only, with Seasonal Designations		Entire Length	
Hornsilver	All		Roads open to highway legal vehicles only, with Seasonal Designations		Entire Length	
Fulford Cave Yeoman Park	All		Roads open to all Vehicles, with Seasonal Designations		Entire Length	

Motor vehicle use off of designated roads for the purpose of dispersed camping is permitted for up to 300 feet from the centerline of the road (both sides of the road), where not specifically prohibited, unsafe, or causing resource damage. Motor vehicles used for dispersed camping shall be the same vehicle as the road allows and shall be the same season as the road is open. Motorized access for dispersed camping is allowed only on National Forest System land.

This applies to the following roads or sections of the following roads as identified on the map:

1834, 202, 401, 401.3A, 402, 405, 416, 418, 421, 433, 435, 436, 442, 444, 445, 445.1A, 446, 700, 701, 702, 703, 703.2B, 704, 705, 707, 708, 708.1A, 709, 715, 717, 719, 727, 728, 734, 744, 747, 751, 753, 758, 759, 759.1A, 778, 779, 780, 783, 784, 786, 798

Seasonal Designations - Roads					
Route Number	Legend	Dates Allowed	Beginning Mile Post	Ending Mile Post	
400	 Roads open to highway legal vehicles only, with Seasonal Designations	06/14-11/22	5.8	12.1	
401	 Roads open to all Vehicles, with Seasonal Designations	06/21-11/22	7.7	17.0	
415	 Roads open to all Vehicles, with Seasonal Designations	05/21-11/22	6.1	7.4	
423	 Roads open to highway legal vehicles only, with Seasonal Designations	06/21-11/22	1.8	4.1	
700	 Roads open to highway legal vehicles only, with Seasonal Designations	06/01-11/22	0.6	6.4	
700	 Roads open to all Vehicles, with Seasonal Designations	06/01-11/22	6.4	6.5	
700	 Roads open to all Vehicles, with Seasonal Designations	06/21-11/22	6.5	24.3	
700	 Roads open to all Vehicles, with Seasonal Designations	05/21-11/22	24.3	24.9	
700	 Roads open to highway legal vehicles only, with Seasonal Designations	05/21-11/22	24.9	30.7	
702	 Roads open to all Vehicles, with Seasonal Designations	05/21-11/15	0.0	1.1	
702	 Roads open to all Vehicles, with Seasonal Designations	06/01-11/15	1.1	7.4	
703	 Roads open to all Vehicles, with Seasonal Designations	05/21-11/22	0.2	10.7	
707	 Roads open to highway legal vehicles only, with Seasonal Designations	06/21-11/22	1.0	8.4	
708	 Roads open to all Vehicles, with Seasonal Designations	07/15-11/15 06/21-11/15	0.0 0.7	0.7 8.85	
708	 Roads open to all Vehicles, with Seasonal Designations	05/21-11/15	8.85	10.85	

Seasonal Designations - Roads					
Route Number		Legend	Dates Allowed	Beginning Mile Post	Ending Mile Post
709		Roads open to all Vehicles, with Seasonal Designations	06/21-11/15	2.2	9.0
762		Roads open to highway legal vehicles only, with Seasonal Designations	05/21-11/22	0.6	2.0
774		Roads open to all Vehicles, with Seasonal Designations	05/21-11/22	0.5	2.0
1834, 418, 419, 421, 703.2B, 704, 705, 717.1A, 717.1B, 727, 744, 759, 759.1A, 774.2D		Roads open to all Vehicles, with Seasonal Designations	05/21-11/22	Entire Length	
416, 436		Roads open to all Vehicles, with Seasonal Designations	06/14-11/22	Entire Length	
202, 401.3A, 402, 433, 435, 442, 444, 445, 445.1A, 717, 734, 753, 758, 779, 784, 993.W1		Roads open to all Vehicles, with Seasonal Designations	06/21-11/22	Entire Length	
405, 422, 737, 778, 780, 783, 798		Roads open to highway legal vehicles only, with Seasonal Designations	05/21-11/22	Entire Length	
49, 708.1A, 709.1B		Roads open to highway legal vehicles only, with Seasonal Designations	06/21-11/15	Entire Length	
701, 719, 786		Roads open to highway legal vehicles only, with Seasonal Designations	06/21-11/22	Entire Length	
702.2, 714, 714.2, 716, 716.1B, 716.1C, 726		Roads open to all Vehicles, with Seasonal Designations	05/21-11/15	Entire Length	

Seasonal Designations - Roads				
Route Number	Legend	Dates Allowed	Beginning Mile Post	Ending Mile Post
715, 751, 755	 Roads open to all Vehicles, with Seasonal Designations	06/01-11/15	Entire Length	
728, 747	 Roads open to all Vehicles, with Seasonal Designations	06/21-11/15	Entire Length	

Roads Too Short to be Seen Clearly on the Map			
Route Number	Route Designation	Dates Allowed	Length in Feet
401.3A	Roads Open to All Vehicles, Seasonal	06/21-11/22	2300
447	Roads Open to Highway Legal Vehicles Only, Yearlong	01/01-12/31	1160
703.1C	Roads Open to All Vehicles, Seasonal	05/23-09/15	1860
707.1B	Roads Open to Highway Legal Vehicles Only, Seasonal	06/21-11/22	890
708.1A	Roads Open to All Vehicles, Seasonal	06/21-11/15	1415
709.1B	Roads Open to Highway Legal Vehicles Only, Seasonal	06/21-11/15	420
717.1B	Roads Open to All Vehicles, Seasonal	05/21-11/22	1995
721	Roads Open to Highway Legal Vehicles Only, Seasonal	05/16-10/01	1750
724.1A	Roads Open to Highway Legal Vehicles Only, Seasonal	05/16-09/15	185
741	Roads Open to Highway Legal Vehicles Only, Yearlong	01/01-12/31	135
743	Roads Open to Highway Legal Vehicles Only, Yearlong	01/01-12/31	360
774.2D	Roads Open to All Vehicles, Seasonal	05/21-11/22	1095