


2025

MONTANA

Forest Service

United States Department of Agriculture

America's Great Outdoors



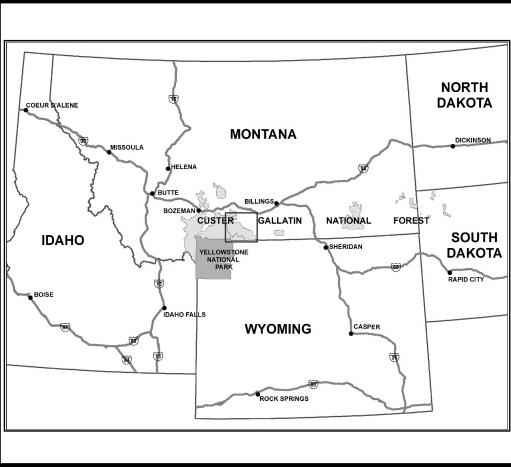
North Beartooth Front (Front)

South Beartooth Front (Back)

Custer Gallatin National Forest

Motor Vehicle Use Map

VICINITY MAP



PROHIBITIONS

It is prohibited to possess or operate a motor vehicle on National Forest System lands on the Custer Gallatin National Forest other than in accordance with these designations (36 CFR 261.13).

Violations of 36 CFR 261.13 are subject to a fine of up to \$5,000 or imprisonment for up to 6 months or both (18 U.S.C. 3571(e)). This prohibition applies regardless of the presence or absence of signs.

This map does not display nonmotorized uses, over-snow uses, or other facilities and attractions on the Custer Gallatin National Forest. Obtain a forest visitor map for more complete information.

Designated roads, trails, and areas may also be subject to temporary, emergency closures, and visitors must comply with signs notifying them of such restrictions. A national forest may issue an order to close a road, trail, or area on a temporary basis to protect the life, health, or safety of forest visitors or the natural or cultural resources in these areas. Such temporary and/or emergency closures are consistent with the Travel Management Rule (36 CFR 212.52(b); 36 CFR 261 subpart B).

The designation "road or trail open to all motor vehicles" does not supersede vehicle size or weight limits imposed through State traffic law.

Custer Gallatin National Forest

Beartooth Ranger District

6811 HWY 212

Red Lodge, MT 59068

Phone: (406) 446 - 2103

Supervisor's Office

P.O. Box 130, 10 E. Babcock Street

Bozeman, MT 59715

Phone: (406) 587-6701

USDA is an equal opportunity provider, employer, and lender.

LEGEND (North Beartooth Front)

Roads Open to Highway Legal Vehicles Only

Roads Open to All Vehicles

Trails Open to Motorcycles Only

Dispersed Camping (See Table)

Seasonal Designation (See Table)

Highways, US, State, County

Other Public Roads

Motorized Trailhead

FS Campgrounds

Picnic Area

Forest or Unit Boundary

National Forest System Lands (Custer Gallatin National Forest)

Non-National Forest System Lands within this National Forest

Wilderness

Township and Range Lines

Section Lines

Lakes

N

0 0.75 1.5 2.25 3 Miles

PURPOSE AND CONTENTS OF THIS MAP

This map dated 2024 shows the National Forest System roads, National Forest System trails, and the areas on National Forest System lands in the Custer Gallatin National Forest Beartooth Mountains that are designated for motor vehicle use pursuant to 36 CFR 212.51. The map also contains a list of those designated roads, trails, and areas that enumerate the types of vehicles allowed on each route and in each area and any seasonal restrictions that apply on those routes and in those areas.

Designation of a road, trail, or area for motor vehicle use by a particular class of vehicle under 36 CFR 212.51 should not be interpreted as encouraging or inviting use, or to imply that the road, trail, or area is passable, actively maintained, or safe for travel. Motor vehicle designations include parking along designated routes and at facilities associated with designated routes when it is safe to do so and when not causing damage to National Forest System resources. Seasonal weather conditions and natural events may render designated roads and trails impassable for extended periods. Designated areas may contain dangerous or impassable terrain. Many designated roads and trails may be passable only by high-clearance vehicles or four-wheel drive vehicles. Maintenance of designated roads and trails will depend on available resources, and many may receive little maintenance.

This motor vehicle use map identifies those roads, trails, and areas designated for the motor vehicle use under 36 CFR 212.51 for the purpose of enforcing the prohibition at 36 CFR 261.13. This is a limited purpose. The other public roads are shown for information and navigation purposes only and are not subject to designation under the Forest Service travel management regulation.

These designations apply only to National Forest System roads, National Forest System trails, and areas on National Forest System lands.

OPERATOR RESPONSIBILITIES

Operating a motor vehicle on National Forest System roads, National Forest System trails, and in areas on National Forest System lands carries a greater responsibility than operating that vehicle in a city or other developed setting. Not only must the motor vehicle operators know and follow all applicable traffic laws, but they need to show concern for the environment as well as other forest users. The misuse of motor vehicles can lead to the temporary or permanent closure of any designated road, trail, or area. Operators of motor vehicles are subject to State traffic law, including State requirements for licensing, registration, and operation of the vehicle in question.

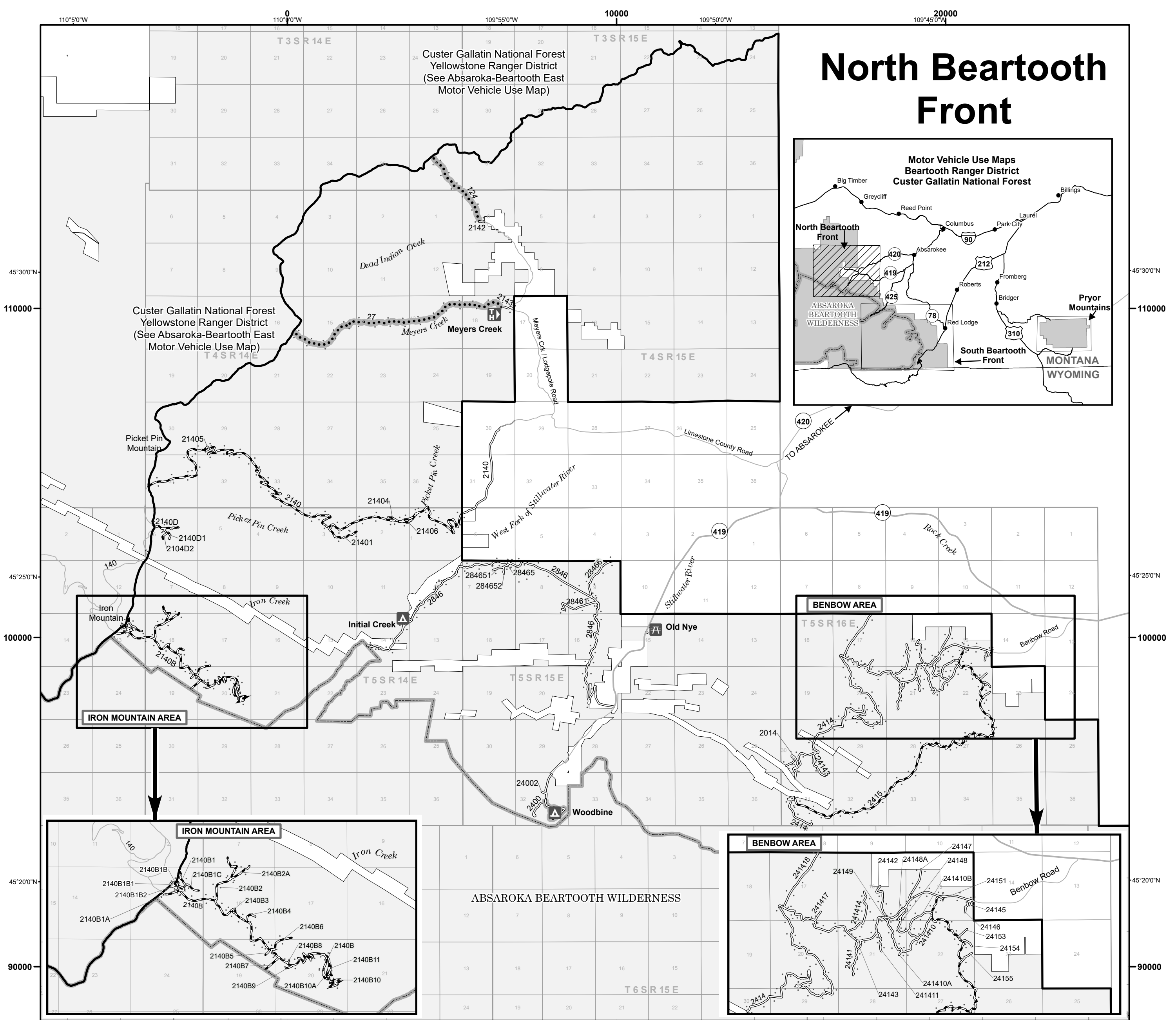
Motor vehicle use, especially off-highway vehicle use, involves inherent risks that may cause property damage, serious injury, and possibly death to participants. Riders should drive cautiously and anticipate rough surfaces and features, such as snow, mud, vegetation, and water crossings common to remote driving conditions. Participants voluntarily assume full responsibility for these damages, risks, and dangers. Motor vehicle operators should take care at all times to protect themselves and those under their responsibility.

Much of the Custer Gallatin National Forest is remote, and medical assistance may not be readily available. Cellular telephones do not work in many areas of the Custer Gallatin National Forest. Operators should take adequate food, water, first aid supplies, and other equipment appropriate for the conditions and expected weather.

ALWAYS REMEMBER TO RESPECT PRIVATE LAND! PROTECT YOUR PRIVILEGE. STAY ON DESIGNATED ROADS, TRAILS AND IN DESIGNATED AREAS.

Read and understand this map in its entirety. If you have questions, please contact the Custer Gallatin National Forest for clarification.

Road, trail, and area users must comply with this map, as well as all Federal, State, and local laws and regulations. Compliance with these rules is the responsibility of the user.



EXPLANATION OF LEGEND ITEMS

Roads Open to Highway Legal Vehicles Only:  
These roads are open only to motor vehicles licensed under State law for general operation on all public roads within the State.

Roads Open to All Vehicles:  
These roads are open to all motor vehicles, including smaller off highway vehicles that may not be licensed for highway use (but not to oversize or overweight vehicles under State traffic law).

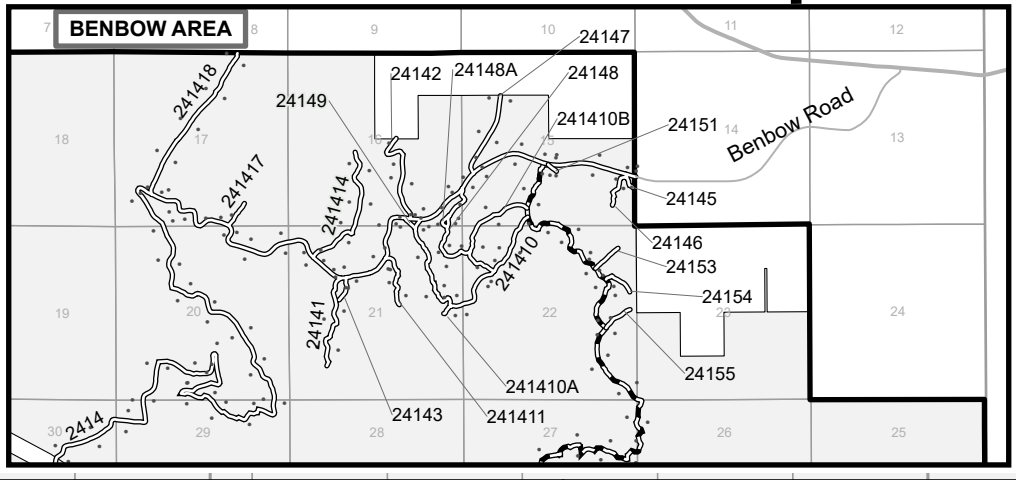
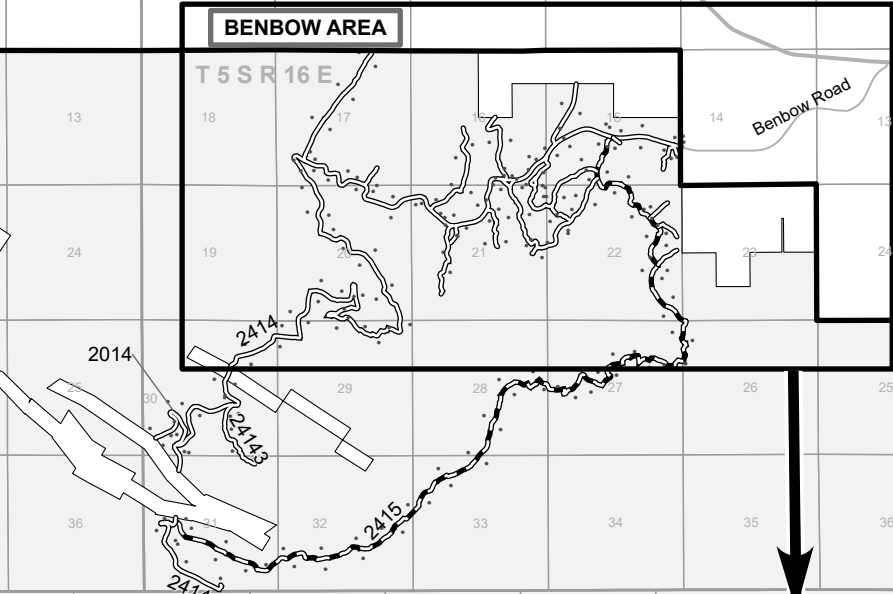
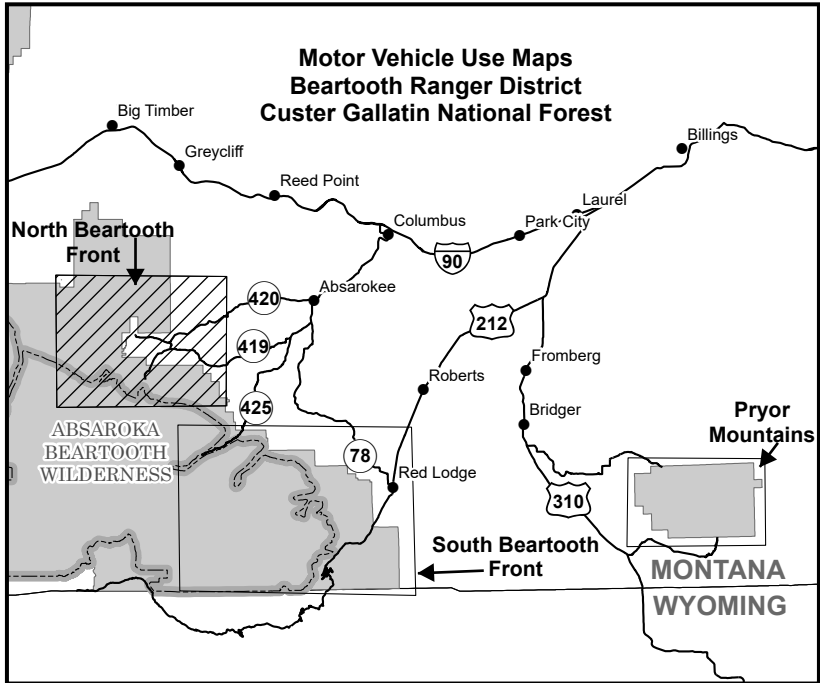
Trails Open to Motorcycles Only:  
These trails are open only to motorcycles. Sidecars are not permitted.

Seasonal Designation:  
This symbol, used in conjunction with one of the other road or trail symbols, indicates that the road or trail is open only during certain portions of the year. Refer to Seasonal and Special Designation Table for further instructions.

Dispersed Camping:  
This symbol is used with a designated road or trail to indicate that limited cross-country motor vehicle use is allowed within a specified distance of that route, solely for the purpose of dispersed camping.

Seasonal Designations North Beartooth Front		
Note: This table does not contain data for routes open yearlong to vehicles specifically described in the map legend.		
Route Number	Dates Allowed	Vehicle Designation and Legend
124	06/15-12/01	Trail open to Motorcycles 
27	06/15-12/01	

Dispersed Vehicle Camping - North Beartooth Front		
Route Number	Distance	Vehicle Type and Dates Allowed
All designated routes within the North Beartooth Front	300 feet from centerline of route both sides on National Forest Lands	Same as permitted on road or trail



Recreation Sites North Beartooth Front		
Site Name	Dates Allowed	Vehicle Type Allowed
Woodbine Campground	05/15-09/30	Road Open to Highway Legal Vehicles Only
Initial Creek Campground	Yearlong	
Old Nye Picnic Area		
Meyers Creek Trailhead		

North American Datum of 1983 (NAD 83)  
ALBERS Equal Area

WEBSITE

This map and other Custer Gallatin National Forest Motor Vehicle Use Maps are available for download at this website:  
[www.fs.usda.gov/main/custergallatin/maps-pubs](http://www.fs.usda.gov/main/custergallatin/maps-pubs)

