


United States Department of Agriculture

Forest Service

July 1 2022

MINNESOTA

America's Great Outdoors



Southwest Forest

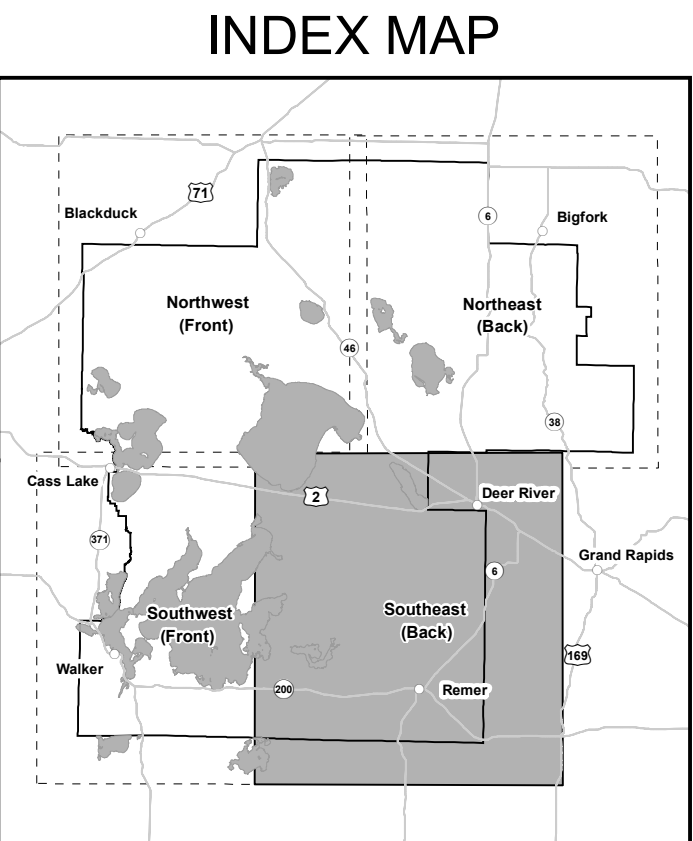
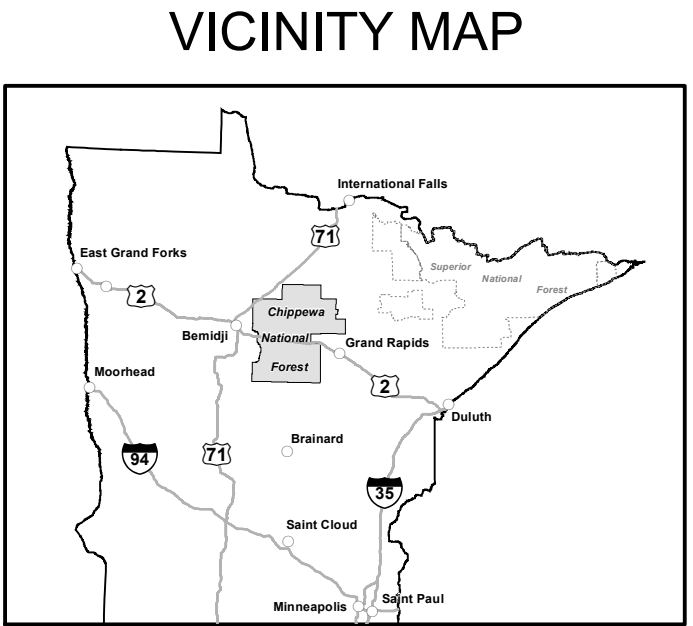
SOUTHEAST

Motor Vehicle

Chippewa National Forest

Use Map

South Maps



INFORMATION SOURCES

Forest Supervisor's Office
Chippewa National Forest
200 Ash Avenue NW
Cass Lake, MN 56633
(218)335-8600

Blackduck Ranger District
417 Forestry Drive
Blackduck, MN 56630
(218)335-4291

Deer River Ranger District
1235 Division Street
Deer River, MN 56636
(218)246-2123

Walker Ranger District
201 Minnesota Avenue E
Walker, MN 56484
(218)547-1044

www.fs.usda.gov/chippewa

IN CASE OF EMERGENCY
DIAL 911

EXPLANATION OF LEGEND
ITEMS

Roads Open to Highway Legal Vehicles Only:

These roads are open only to motor vehicles licensed under State law for general operation on all public roads within the state.

Roads Open to All Vehicles:

These roads are open to all motor vehicles, including smaller off-highway vehicles that may not be licensed for highway use (but not to oversize or overweight vehicles under State traffic law).

Trails Open to Vehicles 50 inches or Less in Width:

Trails open only to motor vehicles less than 50 inches in width at the widest point on the vehicle.

Special Vehicle Designation:

This symbol indicates the road or trail is open to classes of vehicles other than those listed above. Refer to the Seasonal and Special Designation Table for further instructions.

Seasonal Designation:

This symbol, used in conjunction with one of the other road or trail symbols, indicates that the road or trail is open only during certain portions of the year. Refer to Seasonal and Special Designation Table for further instructions.

Other Public Roads and Trails:

Highways, U.S. State

Other Public Roads

These symbols are used to show routes the Forest Service does not have jurisdiction over and has not designated for motorized use. These symbols are part of the reference layers showing connections to towns and cities outside the forest boundary.

Short Route Identifier:

70333

This symbol is used for roads that are too short to show a symbol type on the map. The symbol contains the number of the road or trail. Users should refer to the corresponding number in the Short Route Table for designation information.

Milepost Marker:

This symbol is used to display the beginning and ending mileposts of a road that has a change in the designation but not the symbology.

Motorized Trail Access:

This symbol indicates a trailhead for access to a motorized route. Not all motorized routes have trailheads and those that do may range from primitive to developed.

OPERATOR
RESPONSIBILITIES

Operating a motor vehicle on National Forest System roads, National Forest System trails, and in areas on National Forest System lands carries a greater responsibility than operating that vehicle in a city or other developed setting. Not only must you know and follow all applicable traffic laws, you need to show concern for the environment as well as other forest users. The misuse of motor vehicles can lead to the temporary or permanent closure of any designated road, trail, or area. As a motor vehicle operator, you are also subject to State traffic law, including State requirements for licensing, registration, and operation of the vehicle in question.

Motor vehicle use, especially off-highway vehicle use, involves inherent risks that may cause property damage, serious injury, and possibly death to participants. Drive cautiously and anticipate rough surfaces and features, such as snow, mud, vegetation, and water crossings common to remote driving conditions. By your participation, you voluntarily assume full responsibility for these damages, risks, and dangers. Take care at all times to protect yourself and those under your responsibility.

Much of the Chippewa National Forest is remote. Medical assistance may not be readily available. Cellular telephones do not work in many areas of the Chippewa National Forest. Take adequate food, water, first-aid supplies, and other equipment appropriate for the conditions and expected weather.

ALWAYS REMEMBER TO RESPECT PRIVATE LAND. PROTECT YOUR PRIVILEGE. STAY ON DESIGNATED ROADS AND TRAILS AND IN DESIGNATED AREAS.

Read and understand this map in its entirety. If you have questions, please contact the Chippewa National Forest for clarification.

As a motor vehicle operator on a National Forest System road, trail, or area you must comply with this map, as well as all Federal, State, and local laws and regulations. Compliance with these rules is your responsibility.

PROHIBITIONS

It is prohibited to possess or operate a motor vehicle on National Forest System lands on the Chippewa National Forest other than in accordance with these designations (CFR 261.13)

Violators of 36 CFR 261.13 are subject to a fine of up to \$5,000, imprisonment for up to 6 months, or both (18 U.S.C. 3571(e)). This prohibition applies regardless of the presence or absence of signs.

This map does not display nonmotorized uses, over-snow uses, or other facilities and attractions on the Chippewa National Forest. Obtain forest visitor information from the local national forest office.

Designated roads, trails and areas may also be subject to temporary, emergency closures. As a visitor, you must comply with signs notifying you of such restrictions. A national forest may issue an order to close a road, trail or area on a temporary basis to protect the life, health, or safety of forest visitors or the natural or cultural resources in these areas. Such a temporary and/or emergency closures are consistent with the Travel Management Rule (36 CFR 212.52 (b), 36 CFR 261 subpart B).

The designation "road or trail open to all motor vehicles" does not supersede State traffic law.

BLANKET STATEMENTS
FOR TRAVEL
MANAGEMENT.

Unless otherwise noted in the Seasonal and Special Vehicle Designations table, Off-Highway Vehicle (OHV) use is PROHIBITED March 15th to May 1st annually on All Chippewa National Forest roads.

Additional legal information for this map is located on the Chippewa Southeast Map. (See Index Map for reference)

The U.S. Department of Agriculture (USDA) prohibits discrimination in all its programs and activities on the basis of race, color, national origin, age, disability, and where applicable, sex, marital status, familial status, parental status, religion, sexual orientation, genetic information, political beliefs, reprisal, or because all or part of an individual's income is derived from any public assistance program. (Not all prohibited bases apply to all programs.) Persons with disabilities who require alternative means for communication of program information (Braille, large print, audiotape, etc.) should contact USDA's TARGET Center at (202) 720-2600 (voice and TDD). To file a complaint of discrimination, write to USDA, Director, Office of Civil Rights, 1400 Independence Avenue, S.W., Washington, D.C. 20250-9410, or call (800) 795-3272 (voice) or (202) 720-6382 (TDD). USDA is an equal opportunity provider and employer.

Legend

Roads Open to Highway Legal Vehicles

Trails Open to Vehicles 50" or Less in Width

Special Vehicle Designation (See Table)

Seasonal Designation (See Table)

Highways, U.S. State

Other Public Roads

Short Route Identifier

Milepost Marker

Motorized Trailhead

Forest or Unit Boundary

National Forest System Lands

Non-National Forest System Lands within the National Forest

Lakes and Rivers

0 0.5 1 2 3 Miles

N

Seasonal and Special Vehicle Designations							
Route Number	Legend	Vehicle Designation	Date Open	Date Closed	Beginning Mile Post	Ending Mile Post	
2071		OHV ONLY	05/01	03/15	0.000	1.640	
2076		OHV ONLY	05/02	03/15	1.900	3.000	
2100		OHV ONLY	05/02	11/30	0.000	1.800	
2100		OHV ONLY	05/02	11/30	0.000	1.800	
2130D		All Vehicles	10/02	02/13	0.000	0.530	
2130CA		All Vehicles	10/02	02/13	0.000	0.540	
2140B		OHV ONLY	04/01	11/30	0.000	0.600	
2140B		OHV ONLY	05/02	11/30	0.000	0.600	
2145		All Vehicles	10/02	02/13	0.000	0.130	
2162B		All Vehicles	10/02	02/13	0.000	1.000	
2162D		All Vehicles	10/02	02/13	0.000	1.200	
2162DA		All Vehicles	10/02	02/13	0.000	0.500	
2165		All Vehicles	10/02	02/13	0.000	0.660	
2245		OHV ONLY	05/02	03/15	0.000	2.550	
2245B		OHV ONLY	05/02	03/15	0.000	0.850	
2345L		OHV ONLY	01/11	12/31	0.000	1.680	
2345L		OHV ONLY	05/02	03/15	0.000	1.680	
2345L		All Vehicles	10/02	02/13	1.680	2.850	
2345LA		All Vehicles	10/02	02/13	0.000	1.130	
2505		All Vehicles	10/02	02/13	0.000	0.600	
2709		OHV ONLY	05/02	03/15	0.750	1.300	
2719		OHV ONLY	08/16	03/31	0.000	0.500	
2719		OHV ONLY	08/16	03/15	0.000	0.500	
2868		OHV ONLY	04/01	11/30	0.000	1.300	
2868		OHV ONLY	05/02	11/30	0.000	1.300	
2868D		OHV ONLY	04/01	11/30	0.000	0.660	
2868D		OHV ONLY	05/02	11/30	0.000	0.660	
3013		OHV ONLY	05/01	11/30	0.000	1.500	
3014A		All Vehicles	10/02	02/13	0.000	0.500	
3016		OHV ONLY	01/11	12/31	0.000	1.190	
3016		OHV ONLY	05/02	03/15	0.000	1.190	
3016		OHV ONLY	04/01	11/30	1.190	1.580	
3016		OHV ONLY	05/02	11/30	1.190	1.580	
3016		OHV ONLY	01/11	12/31	1.580	2.250	
3016D		OHV ONLY	04/01	11/30	0.000	0.700	
3016D		OHV ONLY	05/02	11/30	0.000	0.700	
3018		OHV ONLY	04/01	11/30	0.000	0.600	
3018		OHV ONLY	05/02	11/30	0.000	0.600	
3075A		All Vehicles	10/02	02/13	0.000	0.200	
3100A		OHV ONLY	04/01	11/30	0.000	0.800	
3100A		OHV ONLY	05/02	11/30	0.000	0.800	
3101		OHV ONLY	01/11	12/31	0.000	1.790	
3101		OHV ONLY	05/02	03/15	1.790	2.410	
3101		OHV ONLY	01/11	12/31	0.000	1.700	
3575		OHV ONLY	05/02	03/15	0.000	1.700	
3575		OHV ONLY	04/01	11/30	1.700	4.080	
3575		OHV ONLY	05/02	11/30	1.700	4.080	
3575A		OHV ONLY	04/01	11/30	0.000	0.300	
3575A		OHV ONLY	05/02	11/30	0.000	0.300	

