


United States Department of Agriculture

Forest Service

July 1 2022

MINNESOTA

America's Great Outdoors



Motor Vehicle Use Map  
Chippewa National Forest  
North Maps

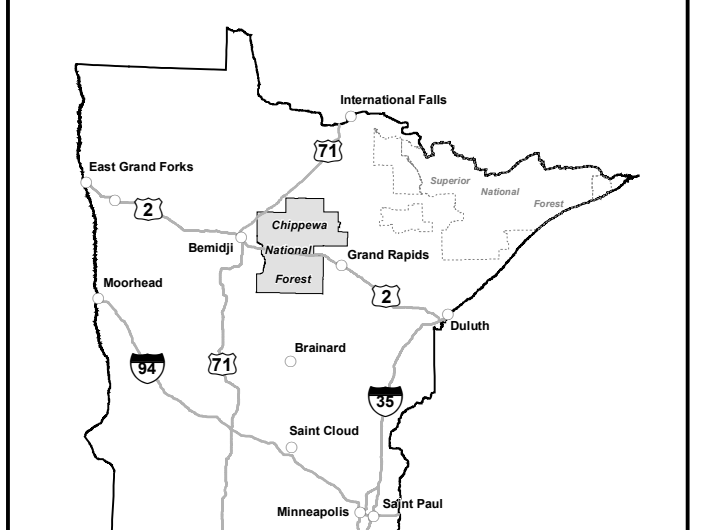
It is the responsibility of the user to acquire the current MVUM. This MVUM shows the National Forest System roads, National Forest System trails, and the areas on National Forest System lands in the Chippewa National Forest that are designated for motor vehicle use pursuant to 36 CFR 212.51. This MVUM also identifies the vehicle classes allowed on each route and in each area, and any seasonal restrictions that apply on those routes and in those areas.

Designation of a road, trail, or area for motor vehicle use by a particular class of vehicle under 36 CFR 212.51 should not be interpreted as encouraging or inviting use or implying that the road, trail, or area is passable, actively maintained, or safe for travel. Motor vehicle designations include parking along designated routes and at facilities associated with designated routes when it is safe to do so and when not causing damage to National Forest System resources. Seasonal weather conditions and natural events may render designated roads and trails impassable for extended periods. Designated areas may contain dangerous or impassable terrain. Many designated roads and trails may be passable only by high-clearance vehicles or four-wheel-drive vehicles. Maintenance of designated roads and trails will depend on available resources, and many may receive little maintenance.

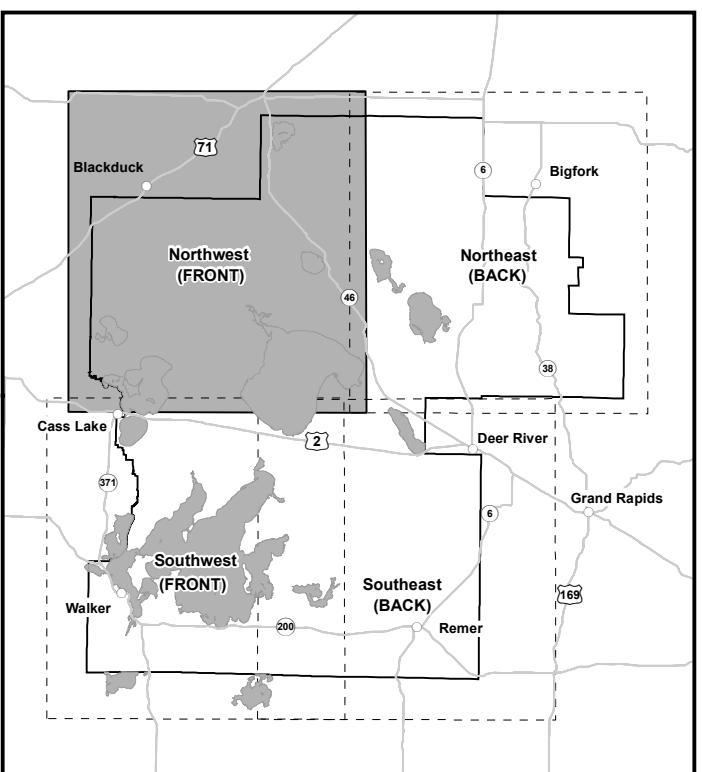
This motor vehicle use map identifies those roads, trails, and areas designated for the motor vehicle use under 36 CFR 212.51 for the purpose of enforcing the prohibition at 36 CFR 261.13. This is a limited purpose. The other public roads are shown for information and navigation purposes only and are not subject to designation under the Forest Service travel management regulation.

These designations apply only to National Forest System roads, National Forest System trails, and areas on National Forest System lands.

VICINITY MAP



INDEX MAP





The U.S. Department of Agriculture (USDA) prohibits discrimination in all its programs and activities on the basis of race, color, national origin, age, disability, and where applicable, sex, marital status, familial status, parental status, religion, sexual orientation, genetic information, political beliefs, reprisal, or because all or part of an individual's income is derived from any public assistance program. (Not all prohibited bases apply to all programs.) Persons with disabilities who require alternative means for communication of program information (Braille, large print, audiotape, etc.) should contact USDA's TARGET Center at (202) 720-2600 (voice and TDD). To file a complaint of discrimination, write to USDA, Director, Office of Civil Rights, 1400 Independence Avenue, S.W., Washington, D.C. 20250-9410, or call (800) 795-3272 (voice) or (202) 720-6382 (TDD). USDA is an equal opportunity provider and



**BLANKET STATEMENTS FOR TRAVEL MANAGEMENT.**

Unless otherwise noted in the Seasonal and Special Vehicle Designations table, Off-Highway Vehicle (OHV) use is PROHIBITED March 15th to May 1st annually on All Chippewa National Forest roads.

Additional legal information for this map is located on the Chippewa Southwest Map. (See Index Map for reference)

LEGEND

Roads Open to Highway Legal Vehicles

Roads Open to All Vehicles

Special Vehicle Designation (See Table)

Seasonal Designation (See Table)

Highways, U.S. State

Other Public Roads

Short Route Identifier

Milepost Marker

Forest or Unit Boundary

National Forest System Lands

Non-National Forest System Lands within the National Forest

Lakes and Rivers

0 0.5 1 2 3 Miles

N

Seasonal and Special Vehicle Designations

Route Number	Legend	Vehicle Designation	Date Open	Date Closed	Beginning Mile Post	Ending Mile Post
2163N		HLV ONLY	04/11	11/30	0.000	0.100
		CHV ONLY	05/02	11/30	0.000	0.100
2163DC		All Vehicles	10/02	02/15	0.000	0.150
2163DE		All Vehicles	10/02	02/15	0.000	0.800
2184		All Vehicles	10/02	02/15	0.000	0.360
2196F		HLV ONLY	08/16	03/31	0.000	1.160
		CHV ONLY	08/16	03/31	0.000	1.160
2200A		CHV ONLY	10/02	02/15	0.000	0.800
2200AA		CHV ONLY	10/02	02/15	0.000	0.120
2200D		CHV ONLY	05/02	03/15	0.000	1.300
2200DA		CHV ONLY	05/02	03/15	0.000	0.711
2210		CHV ONLY	05/02	03/15	0.400	1.000
2210A		CHV ONLY	05/02	03/15	0.000	0.160
2212C		All Vehicles	10/02	02/15	0.000	0.300
2212CA		All Vehicles	10/02	02/15	0.000	0.100
2221F		CHV ONLY	05/02	03/15	0.000	0.600
2234		CHV ONLY	10/02	02/15	0.000	1.930
2234A		CHV ONLY	10/02	02/15	0.000	0.440
2234B		CHV ONLY	10/02	02/15	0.000	0.275
2257		CHV ONLY	05/02	03/15	0.150	1.000
2257A		CHV ONLY	05/02	03/15	0.000	0.700
2257C		CHV ONLY	05/02	03/15	0.000	0.700
2257CA		CHV ONLY	05/02	03/15	0.000	0.850
2271		CHV ONLY	05/02	03/15	0.000	0.515
2278		CHV ONLY	05/02	03/15	0.300	1.100
2278A		CHV ONLY	05/02	03/15	0.000	0.800
2292		CHV ONLY	05/02	03/15	0.000	0.600
2292A		CHV ONLY	05/02	03/15	0.000	0.160
2286		All Vehicles	10/02	02/15	0.000	4.150
2286E		All Vehicles	10/02	02/15	0.000	0.200
2286F		All Vehicles	10/02	02/15	0.000	0.500
2286H		All Vehicles	10/02	02/15	0.000	1.500
2416B		CHV ONLY	05/02	03/15	0.000	0.440
2420C		CHV ONLY	05/02	03/15	0.000	1.350
2420CA		CHV ONLY	05/02	03/15	0.000	0.100
2449		CHV ONLY	05/02	03/15	0.000	0.700
2505		All Vehicles	10/02	02/15	0.000	0.600
2511		CHV ONLY	05/02	03/15	0.000	3.000
2513A		CHV ONLY	05/02	03/15	0.000	1.800
2513B		CHV ONLY	05/02	03/15	0.000	0.200
2541		HLV ONLY	01/11	12/31	0.000	0.660
		CHV ONLY	05/02	03/15	0.000	0.950
2541		HLV ONLY	05/02	11/30	0.950	1.200
		CHV ONLY	05/02	11/30	0.950	1.200
2794		All Vehicles	11/15	03/15	0.000	1.100
2794B		HLV ONLY	11/15	03/15	0.000	0.100
2939		All Vehicles	10/02	02/15	0.000	0.900
2957		All Vehicles	10/02	02/15	0.000	1.360
3004		All Vehicles	10/02	02/15	0.000	1.030
3156		All Vehicles	10/02	02/15	0.000	0.390
3167		HLV ONLY	04/11	11/30	0.000	0.130
		CHV ONLY	05/02	11/30	0.000	0.130
3168		HLV ONLY	04/11	11/30	0.000	0.850
		CHV ONLY	05/02	11/30	0.000	0.850
3316		CHV ONLY	05/02	03/15	1.000	1.700
3332		CHV ONLY	05/02	03/15	0.650	1.740
3332		CHV ONLY	05/02	03/15	0.000	1.000
3357		CHV ONLY	05/02	03/15	0.000	1.200
3401		CHV ONLY	05/02	03/15	0.000	0.680
3404		CHV ONLY	05/02	03/15	0.000	1.800
3404A		CHV ONLY	05/02	03/15	0.000	0.800
3404B		CHV ONLY	05/02	03/15	0.000	0.100
3416		CHV ONLY	05/02	03/15	0.870	2.040
3416D		CHV ONLY	05/02	03/15	0.000	0.960
3416G		CHV ONLY	05/02	03/15	0.000	0.700
3419		All Vehicles	10/02	02/15	0.000	0.560
3423		All Vehicles	09/11	02/28	0.000	1.800
3427		CHV ONLY	05/02	03/15	0.000	1.000
3427A		CHV ONLY	05/02	03/15	0.000	0.700

OPERATOR RESPONSIBILITIES

Operating a motor vehicle on National Forest System roads, National Forest System trails, and in areas on National Forest System lands carries a greater responsibility than operating that vehicle in a city or other developed setting. Not only must you know and follow all applicable traffic laws, you need to show concern for the environment as well as other forest users. The misuse of motor vehicles can lead to the temporary or permanent closure of any designated road, trail, or area. As a motor vehicle operator, you are also subject to State traffic law, including State requirements for licensing, registration, and operation of the vehicle in question.

Motor vehicle use, especially off-highway vehicle use, involves inherent risks that may cause property damage, serious injury, and possibly death to participants. Drive cautiously and anticipate rough surfaces and features, such as snow, mud, vegetation, and water crossings common to remote driving conditions. By your participation, you voluntarily assume full responsibility for these damages, risks, and dangers. Take care at all times to protect yourself and those under your responsibility.

Much of the Chippewa National Forest is remote. Medical assistance may not be readily available. Cellular telephones do not work in many areas of the Chippewa National Forest. Take adequate food, water, first-aid supplies, and other equipment appropriate for the conditions and expected weather.

ALWAYS REMEMBER TO RESPECT PRIVATE LAND! PROTECT YOUR PRIVILEGE. STAY ON DESIGNATED ROADS AND TRAILS AND IN DESIGNATED AREAS.

Read and understand this map in its entirety. If you have questions, please contact the Chippewa National Forest for clarification.

As a motor vehicle operator on a National Forest System road, trail, or area you must comply with this map, as well as all Federal, State, and local laws and regulations. Compliance with these rules is your responsibility.

INFORMATION SOURCES

Forest Supervisor's Office  
Chippewa National Forest  
200 Ash Avenue NW  
Cass Lake, MN 56633  
(218)335-8600

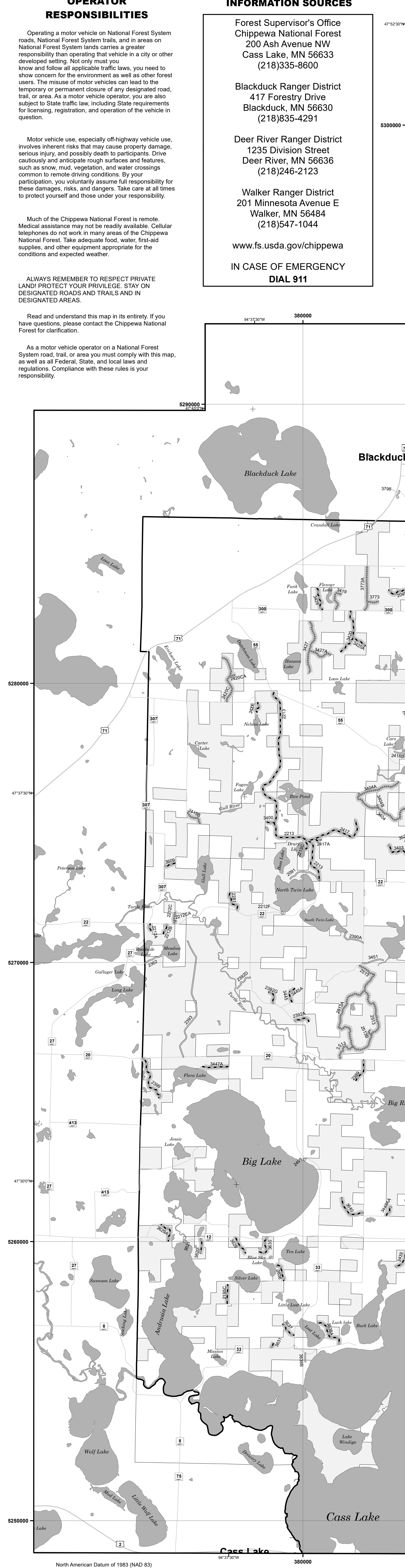
Blackduck Ranger District  
417 Forestry Drive  
Blackduck, MN 56630  
(218)835-4291


Deer River Ranger District  
1235 Division Street  
Deer River, MN 56636  
(218)246-2123

Walker Ranger District  
201 Minnesota Avenue E  
Walker, MN 56484  
(218)547-1044

www.fs.usda.gov/chippewa

IN CASE OF EMERGENCY  
DIAL 911





FS-873-0903