
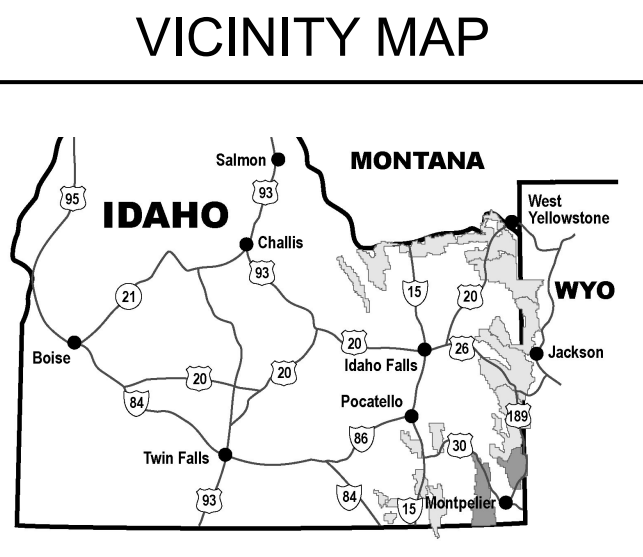


PURPOSE AND CONTENTS OF THIS MAP

The designations shown on this motor vehicle use map (MVUM) were made by the responsible official pursuant to 36 CFR 212.51, are effective as of the date on the front cover of this MVUM, and will remain in effect until superseded by next year's MVUM.



Motor Vehicle Use Map
Caribou-Targhee National Forest
Montpelier Ranger District



INFORMATION SOURCES

Important Phone Numbers

Emergency Services 911
Idaho State Police 208-392-4411 or 'ISP'

Bear Lake County Sheriff 208-945-2121
Caribou County Sheriff 208-547-2561
Franklin County Sheriff 208-852-1234

Report a Fish or Game Violation 1-800-632-5999

Report an OHV Violation 208-847-0375

Report a Wildlife 208-524-7600

Montpelier Ranger District
322 North Fourth Street
Montpelier, Idaho 83254
(208) 847-0375

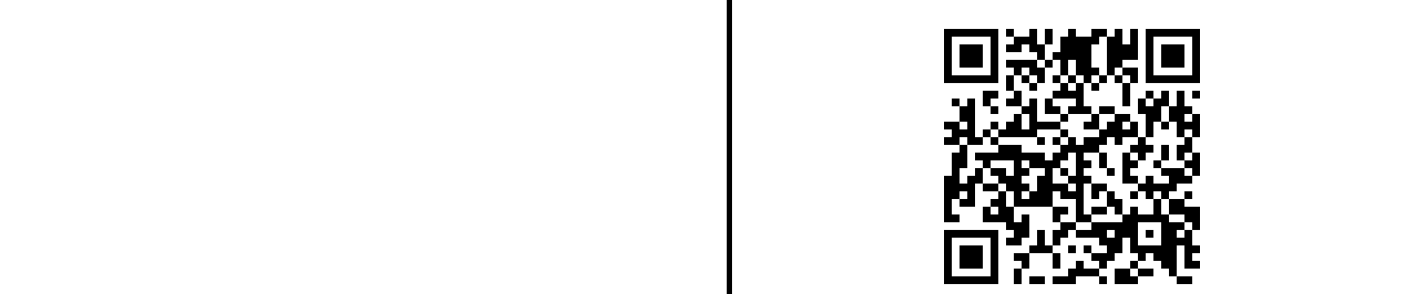
Caribou - Targhee National Forest
1405 Hollipark Drive
Idaho Falls, Idaho 83401
(208) 524-7500
www.fs.usda.gov/cnfr



THE USDA IS AN EQUAL OPPORTUNITY PROVIDER, EMPLOYER, AND LENDER.

WEBSITE

This map and other Caribou-Targhee National Forest maps are available for download at the website:
www.fs.usda.gov/04/caribou-targhee/maps-guides



Scan the QR code to download Motor Vehicle Use Maps for Avenza

Legend

- Roads Open to All Vehicles
- Trails Open to Vehicles 50" or Less in Width
- Trails Open to Motorcycles Only
- Seasonal Designation (See Table)
- Highways, U.S. State
- Other Public Roads
- Other Public Trails
- Short Route Identifier
- FS Campground
- Motorized Trailhead
- Information Site
- Forest or Unit Boundary
- National Forest System Lands on this Ranger District
- Non-National Forest System Lands within this Ranger District
- State Boundary
- Township and Range Lines
- Section Lines
- Lakes

Scale: 0 0.5 1 2 3 4 Miles

EXPLANATION OF LEGEND ITEMS

Roads Open to All Vehicles:
These roads are open to all motor vehicles, including smaller off-highway vehicles that may not be licensed for highway use (but not to oversize or overweight vehicles under State traffic law).

Trails Open to Vehicles 50 inches or Less in Width:
Trails open only to motor vehicles less than 50 inches in width at the widest point on the vehicle.

Trails Open to Motorcycles Only:
These trails are open only to motorcycles. Sidecars are not permitted.

Seasonal Designation:
This symbol, used in conjunction with one of the other road or trail symbols, indicates that the road or trail is open only during certain portions of the year. Refer to Seasonal and Special Designation Table for further instructions.

Other Public Roads and Trails:
Interstate
Highways, U.S., State, County
Other Public Roads
Other Public Trails

These symbols are used to show routes the Forest Service does not have jurisdiction over and has not designated for motorized use. These symbols are part of the reference layers showing connections to towns and cities outside the forest boundary.

Short Route Identifier:
This symbol is used for roads that are too short to show a symbol type on the map. The symbol contains the number of the road or trail. Users should refer to the corresponding number in the Short Route Table for designation information.

Motorized Trail Access:
This symbol indicates a trailhead for access to a motorized route. Not all motorized routes have trailheads and those that do may range from primitive to developed.

Trails Open to E-Bikes:

The Forest Service manages e-bikes as a motor vehicle Class 1, 2, and 3 e-bikes are allowed on roads designated for any classes of motor vehicles and where consistent with the state laws regarding e-bike use on public roads. Class 1, 2, and 3 e-bikes are also allowed on trails open to all classes of motor vehicles, including motorcycles, and trails designated for those classes of e-bikes. Refer to the Seasonal and Special Vehicle Designation Table for roads and trails that have restrictions on the use of e-bikes.

PROHIBITIONS

It is prohibited to possess or operate a motor vehicle on National Forest System lands on the Montpelier Ranger District other than in accordance with these designations (36 CFR 261.13).

Violators of 36 CFR 261.13 are subject to a fine of up to \$5,000, imprisonment for up to 6 months, or both (18 U.S.C. 357(e)). This prohibition applies regardless of the presence or absence of signs.

This map does not display nonmotorized uses, over-snow vehicle uses, or other facilities and attractions on the Montpelier Ranger District. Obtain forest visitor information from the local national forest office.

Designated roads, trails and areas may also be subject to temporary, emergency closures. As a visitor, you must comply with signs notifying you of such restrictions. A national forest may issue an order to close a road, trail or area on a temporary basis to protect the life, health, or safety of forest visitors or the natural or cultural resources in these areas. Such a temporary and/or emergency closure are consistent with the Travel Management Rule (36 CFR 212.52 (b)), 36 CFR 261 subpart B).

The designation "road or trail open to all motor vehicles" does not supersede State traffic law.

DISPERSED CAMPING:

Motor vehicle use off of designated roads for the purpose of Dispersed Camping is permitted for up to 300 feet from the centerline of the road where use will not cause resource damage.

OPERATOR RESPONSIBILITIES

Operating a motor vehicle on National Forest System roads, National Forest System trails, and in areas on National Forest System lands carries a greater responsibility than operating that vehicle in a city or other developed setting. Not only must you know and follow all applicable traffic laws, you need to show concern for the environment as well as other forest users. The misuse of motor vehicles can lead to the temporary or permanent closure of any designated road, trail, or area. As a motor vehicle operator, you are also subject to State traffic law, including State requirements for licensing, registration, and operation of the vehicle in question.

Motor vehicle use, especially off-highway vehicle use, involves inherent risks that may cause property damage, serious injury, and possibly death to participants. Drive cautiously and anticipate rough surfaces and features, such as snow, mud, vegetation, and water crossings common to remote driving conditions. By your participation, you voluntarily assume full responsibility for these damages, risks, and dangers. Take care at all times to protect yourself and those under your responsibility.

Much of the Montpelier Ranger District is remote. Medical assistance may not be readily available. Cellular telephones do not work in many areas of the Montpelier Ranger District. Take adequate food, water, first-aid supplies, and other equipment appropriate for the conditions and expected weather.

ALWAYS REMEMBER TO RESPECT PRIVATE LAND! PROTECT YOUR PRIVILEGE. STAY ON DESIGNATED ROADS AND TRAILS AND IN DESIGNATED AREAS.

Road and understand this map in its entirety. If you have questions, please contact the Montpelier Ranger District for clarification.

As a motor vehicle operator on a National Forest System road, trail, or area you must comply with this map, as well as all Federal, State, and local laws and regulations. Compliance with these rules is your responsibility.

OPERATOR RESPONSIBILITIES

Operating a motor vehicle on National Forest System roads, National Forest System trails, and in areas on National Forest System lands carries a greater responsibility than operating that vehicle in a city or other developed setting. Not only must you know and follow all applicable traffic laws, you need to show concern for the environment as well as other forest users. The misuse of motor vehicles can lead to the temporary or permanent closure of any designated road, trail, or area. As a motor vehicle operator, you are also subject to State traffic law, including State requirements for licensing, registration, and operation of the vehicle in question.

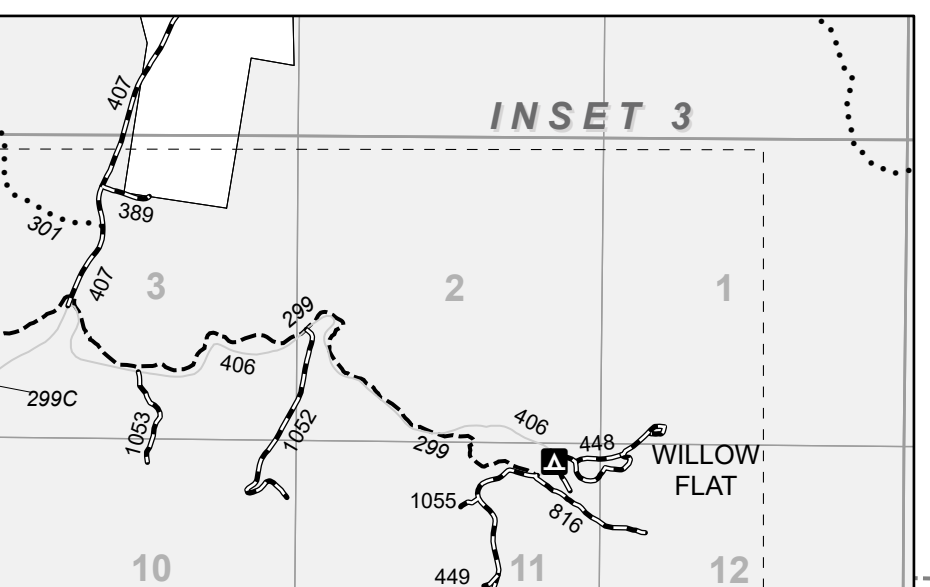
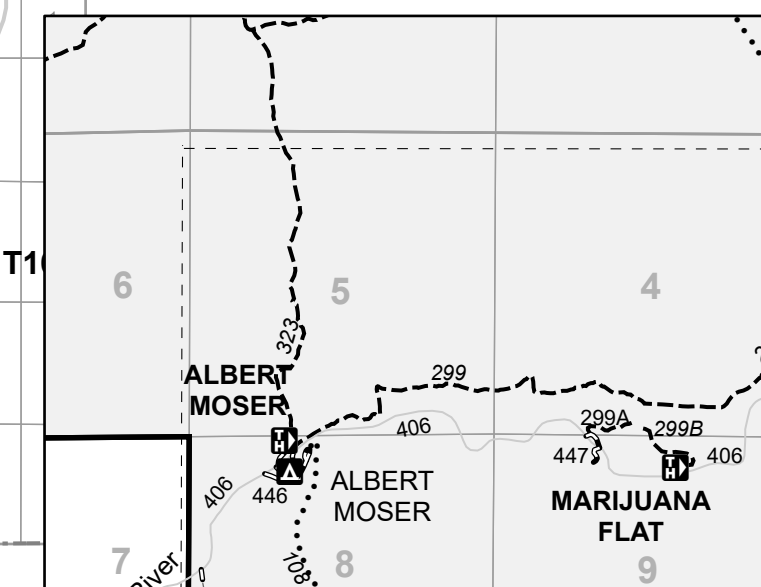
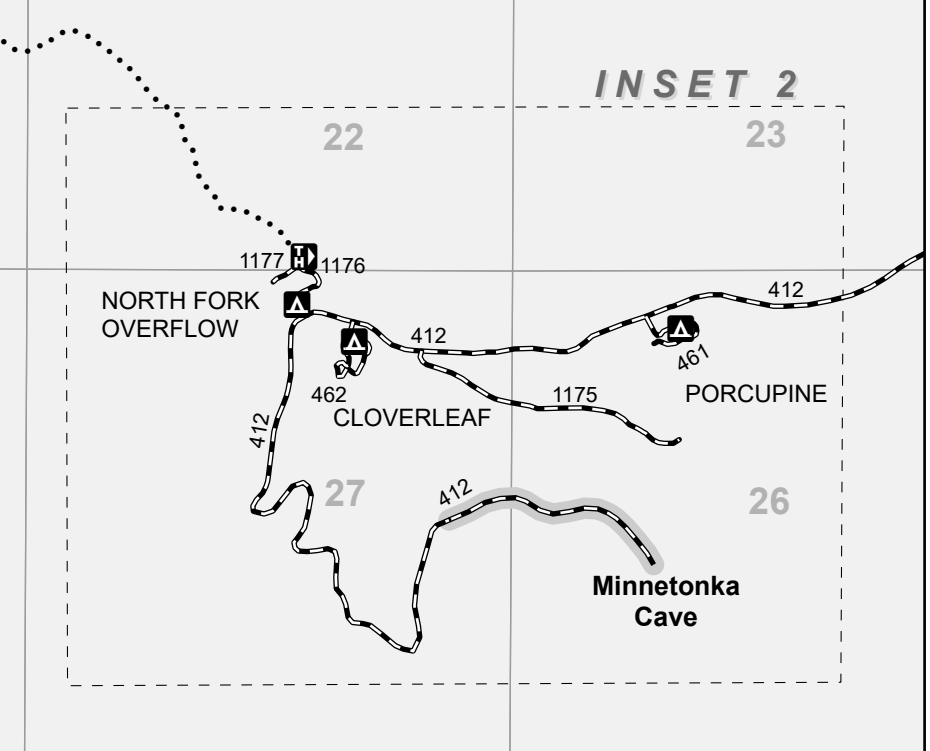
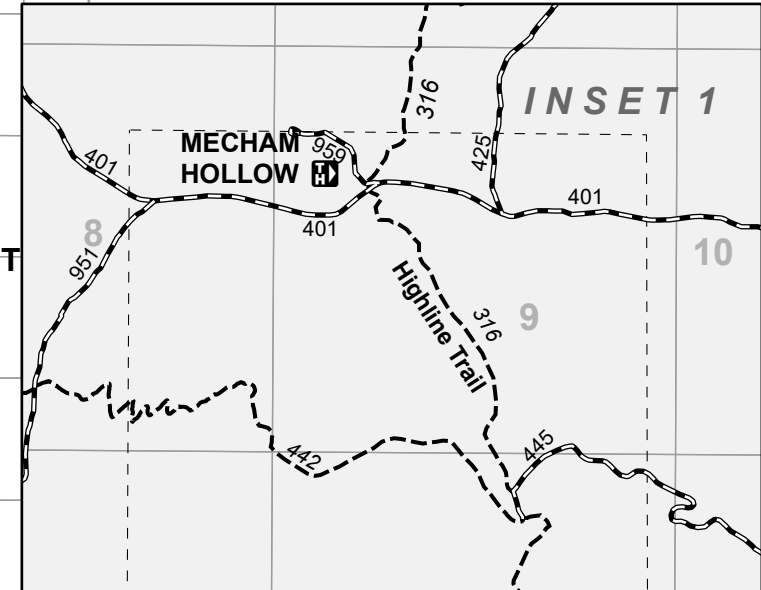
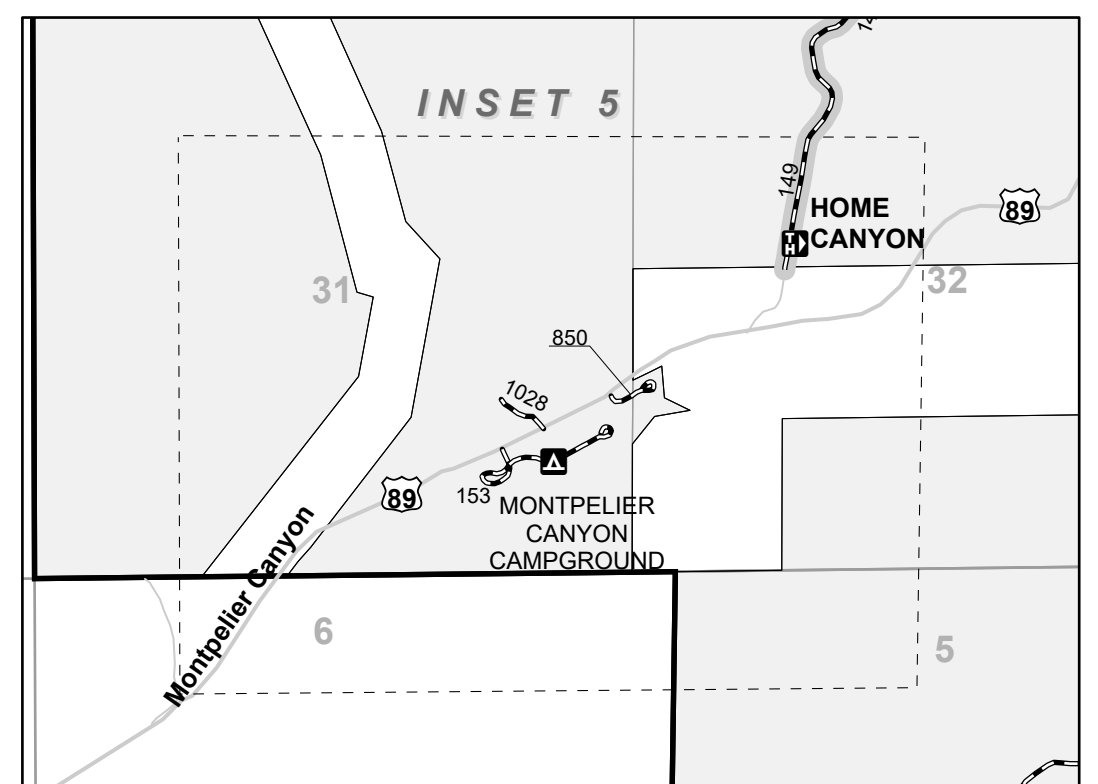
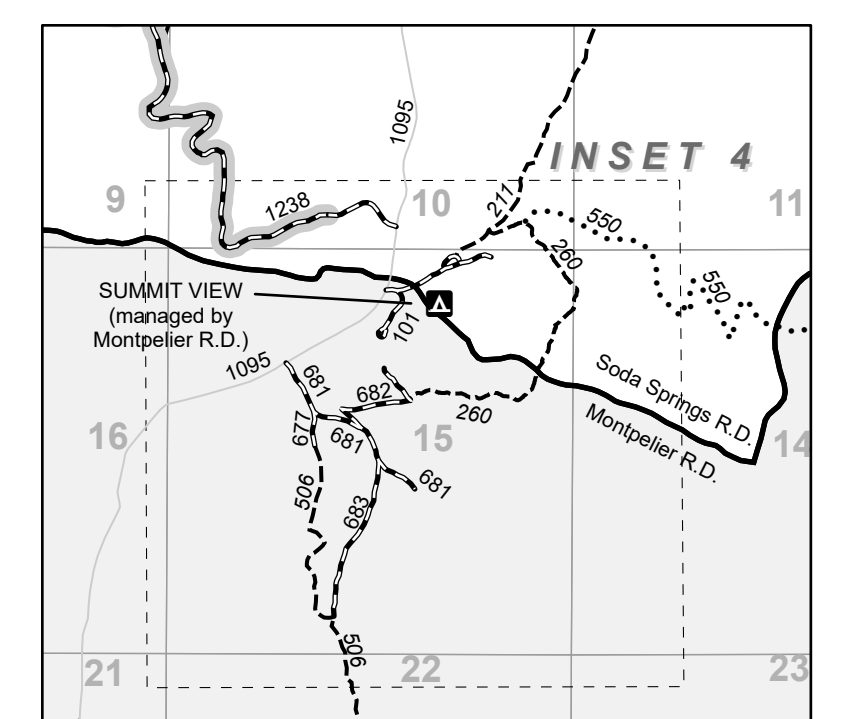
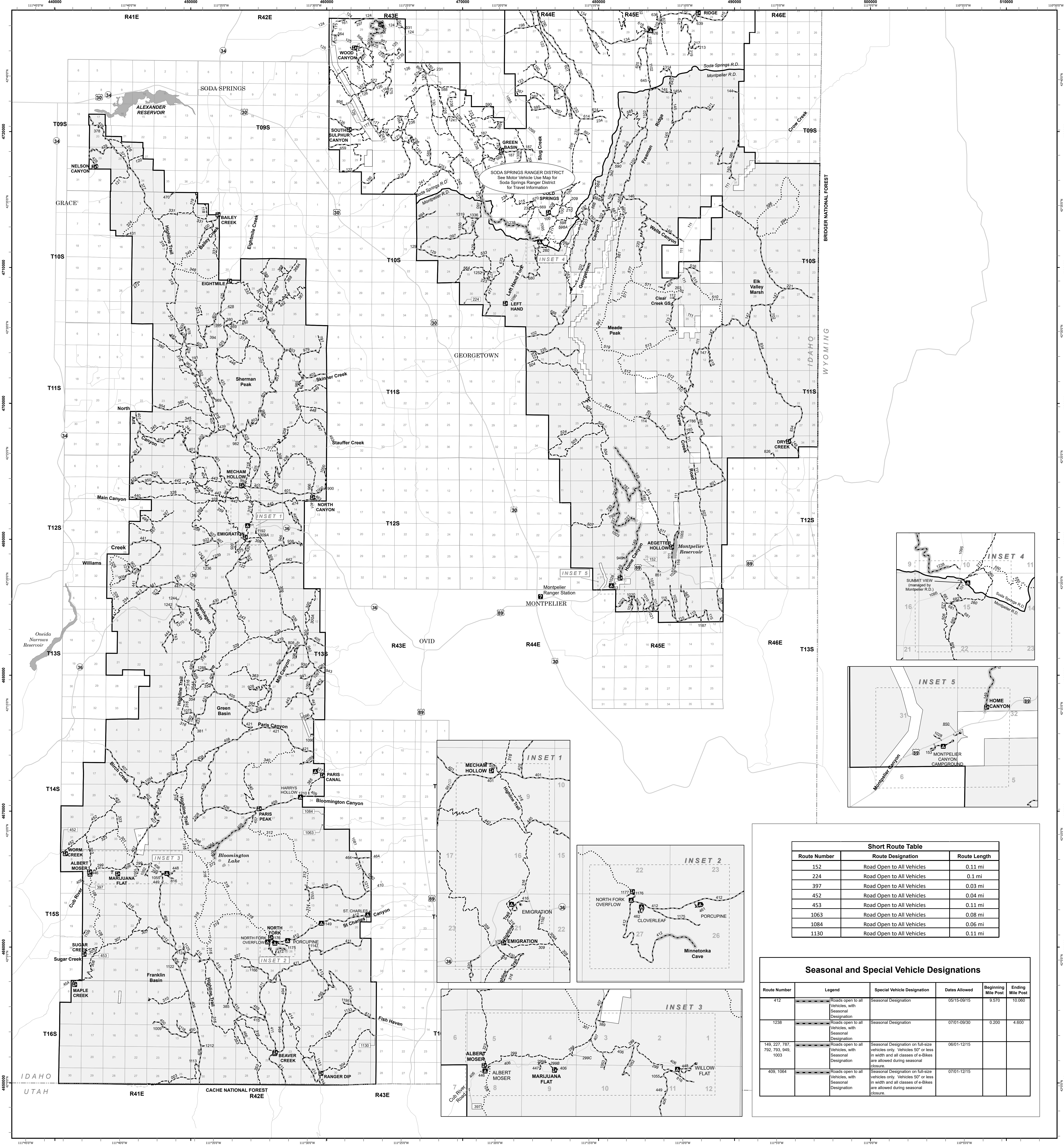
Motor vehicle use, especially off-highway vehicle use, involves inherent risks that may cause property damage, serious injury, and possibly death to participants. Drive cautiously and anticipate rough surfaces and features, such as snow, mud, vegetation, and water crossings common to remote driving conditions. By your participation, you voluntarily assume full responsibility for these damages, risks, and dangers. Take care at all times to protect yourself and those under your responsibility.

Much of the Montpelier Ranger District is remote. Medical assistance may not be readily available. Cellular telephones do not work in many areas of the Montpelier Ranger District. Take adequate food, water, first-aid supplies, and other equipment appropriate for the conditions and expected weather.

ALWAYS REMEMBER TO RESPECT PRIVATE LAND! PROTECT YOUR PRIVILEGE. STAY ON DESIGNATED ROADS AND TRAILS AND IN DESIGNATED AREAS.

Road and understand this map in its entirety. If you have questions, please contact the Montpelier Ranger District for clarification.

As a motor vehicle operator on a National Forest System road, trail, or area you must comply with this map, as well as all Federal, State, and local laws and regulations. Compliance with these rules is your responsibility.



Short Route Table		
Route Number	Route Designation	Route Length
152	Road Open to All Vehicles	0.11 mi
224	Road Open to All Vehicles	0.1 mi
397	Road Open to All Vehicles	0.03 mi
452	Road Open to All Vehicles	0.04 mi
453	Road Open to All Vehicles	0.11 mi
1063	Road Open to All Vehicles	0.08 mi
1084	Road Open to All Vehicles	0.06 mi
1130	Road Open to All Vehicles	0.11 mi

Seasonal and Special Vehicle Designations					
Route Number	Legend	Special Vehicle Designation	Dates Allowed	Beginning Mile Post	Ending Mile Post
412	Roads open to all vehicles, with Seasonal Designation	Seasonal Designation	05/15-06/15	9.570	10.060
1238	Roads open to all vehicles, with Seasonal Designation	Seasonal Designation	07/01-09/30	0.200	4.600
149, 227, 787, 792, 793, 940, 1003	Roads open to all vehicles, with Seasonal Designation	Seasonal Designation on full-size vehicles only. Vehicles 50" or less in width and all classes of e-bikes are allowed during seasonal closure.	06/01-12/15		
409, 1064	Roads open to all vehicles, with Seasonal Designation	Seasonal Designation on full-size vehicles only. Vehicles 50" or less in width and all classes of e-bikes are allowed during seasonal closure.	07/01-12/15		