

Motor Vehicle Use Map Coconino National Forest South Half

Legend

- Roads Open to Highway Legal Vehicles Only
- Roads Open to All Vehicles
- Trails Open to All Vehicles
- Trails Open to Motorcycles Only
- Special Road Or Trail Vehicle Designation
- Seasonal Designation (See Table)
- Dispersed Camping, Both Sides
- Dispersed Camping, Left Side
- Dispersed Camping, Right Side (See Table for DC Information)
- Interests
- Highways, US, State
- Other Public Roads
- Short Route Identifier
- Areas Open to Cross-Country Travel
- Camping Restrictions
- Campfire Restrictions
- Camping and Campfire Restrictions
- Forest or Unit Boundary
- Coconino National Forest System Lands
- Non-National Forest System Lands within the National Forest
- Wilderness Areas
- City Limits Boundary
- County Boundary
- Lakes and Rivers
- FS Campground
- Motorized Trailhead
- Picnic Area
- Information Site

EXPLANATION OF LEGEND ITEMS

Roads Open to Highway Legal Vehicles Only:
These roads are open only to motor vehicles licensed under State law for general operation on all public roads within the State.

Roads Open to All Vehicles:
These roads are open to all motor vehicles, including smaller off-highway vehicles that may not be licensed for highway use (but not to oversized or overweight vehicles under State traffic laws).

Trails Open to All Vehicles:
These trails are open to all motor vehicles, including both highway legal and nonhighway legal vehicles.

Trails Open to Motorcycles Only:
These trails are open only to motorcycles. Sidecars are not permitted.

Special Road Or Trail Vehicle Designation:
These roads or trails are open only to motor vehicles less than 62 inches in width at the widest point on the vehicle.

Seasonal Designation:
This symbol, used in conjunction with one of the other road or trail symbols, indicates that the road or trail is open only during certain portions of the year. Refer to Seasonal Table for further instructions.

Dispersed Camping:
Dispersed Camping, Both Sides
Dispersed Camping, Left Side
Dispersed Camping, Right Side

This symbol is used along with a designated road or trail to indicate limited cross-country motor vehicle use within a specific distance of that route, solely for the purpose of dispersed camping. The date indicates when the activity is permitted. They may be on the left, right, or both sides of the route. Refer to the Dispersed Camping Table for specifics.

Other Public Roads:
Interstate
Highways, US, State

These symbols are used to show routes the Forest Service has not designated for motorized use. These symbols are part of the information layers showing connections to towns and cities outside the forest boundary.

Motorized Trail Access:
This symbol indicates a trailhead for access to a motorized route. Not all motorized routes have trailheads and those that do may be open to non-motorized vehicles.

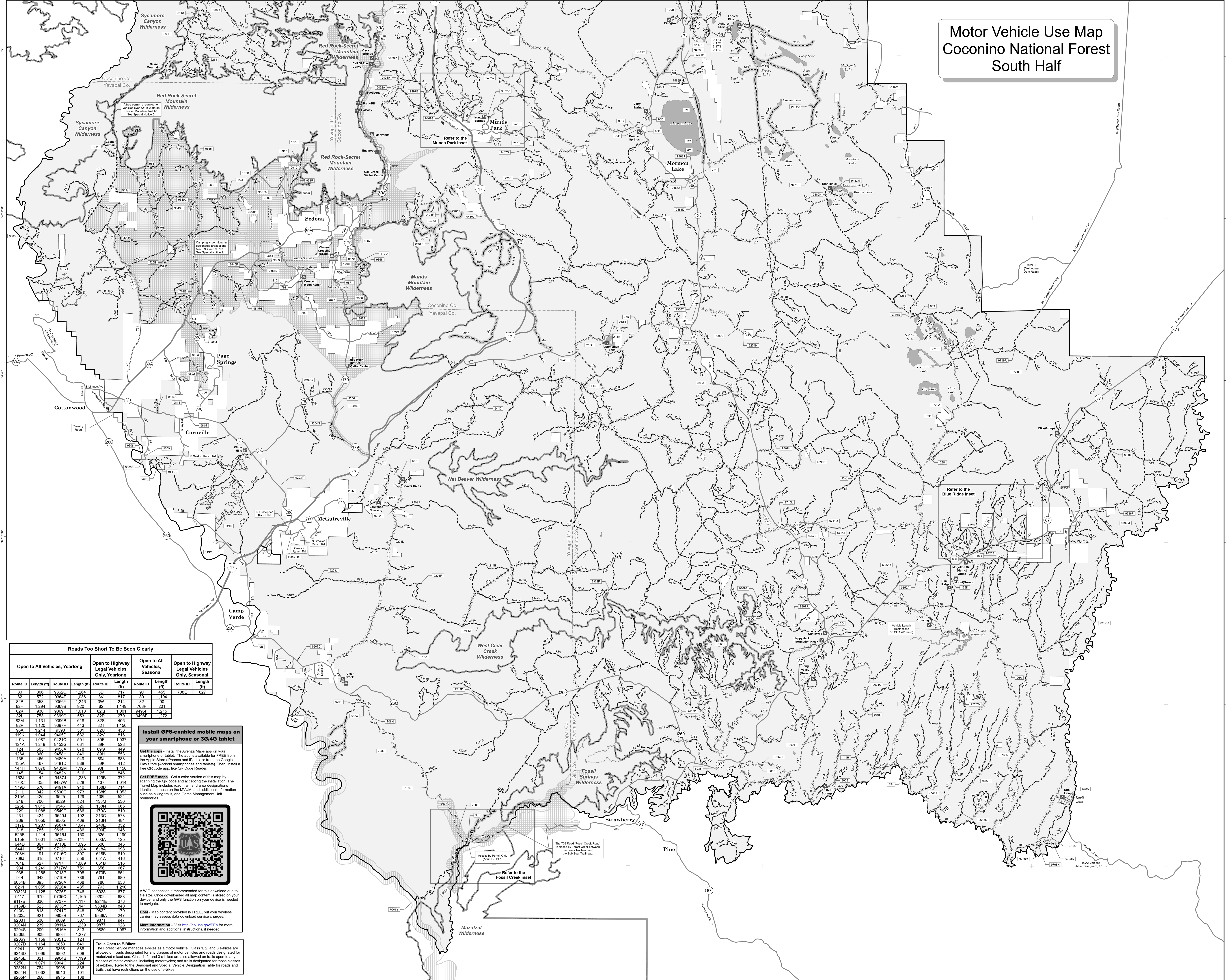
Short Route Identifier:
This symbol is used for roads that are too short to show a symbol type on the map. The symbol contains the number of the road or trail. Users should refer to the corresponding number in the Short Route Table for designation information.

Areas Open to Cross-Country Travel:
These are areas on National Forest System land that allow cross-country travel by motorized vehicles.

Camping and/or Campfire Restrictions:
These are areas on National Forest System land where camping and/or campfires are prohibited or restricted. See Special Notice 2 and the Coconino National Forest website for additional information, prohibitions, exceptions, and area descriptions on current Forest Orders and area restrictions.

Special Notices

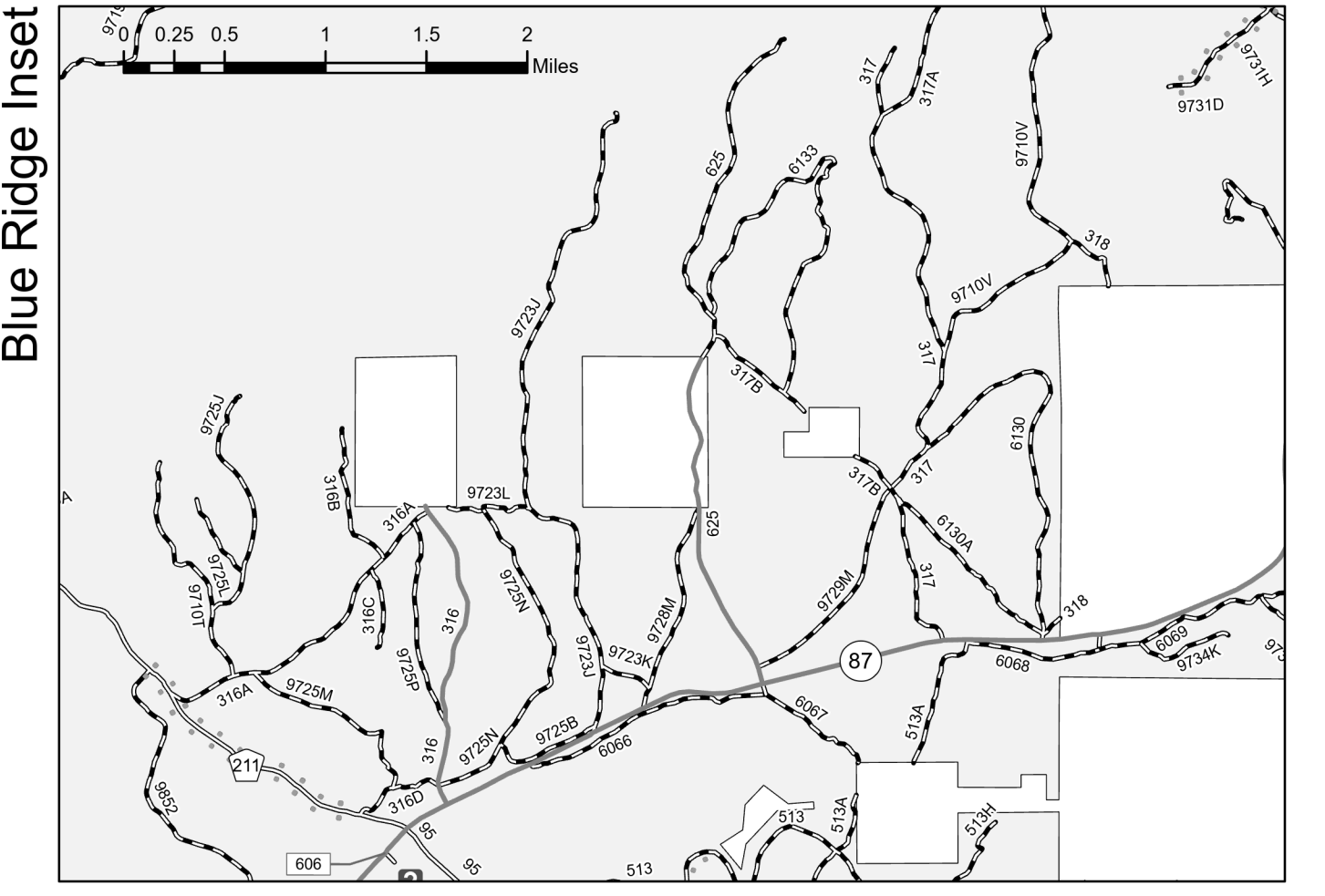
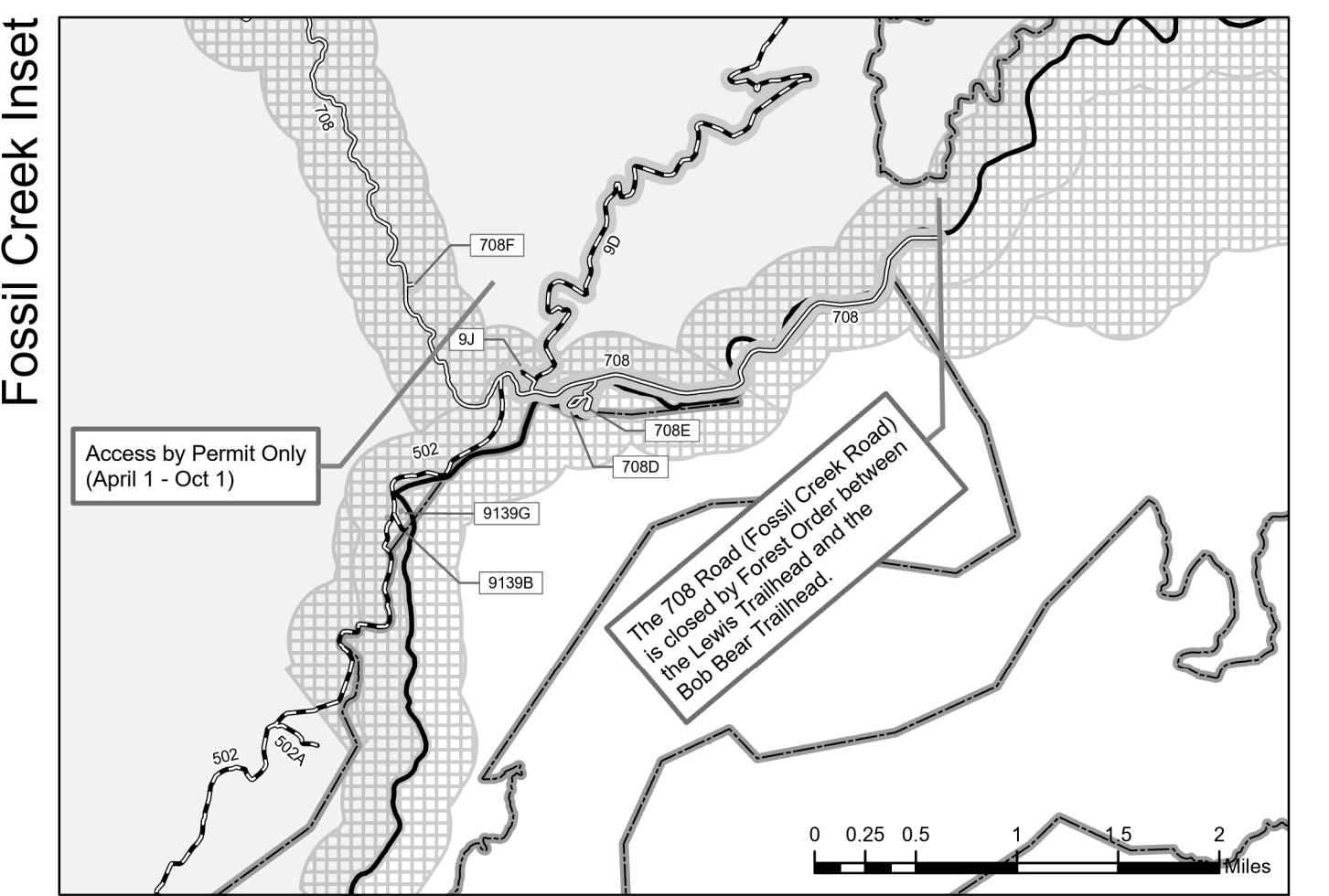
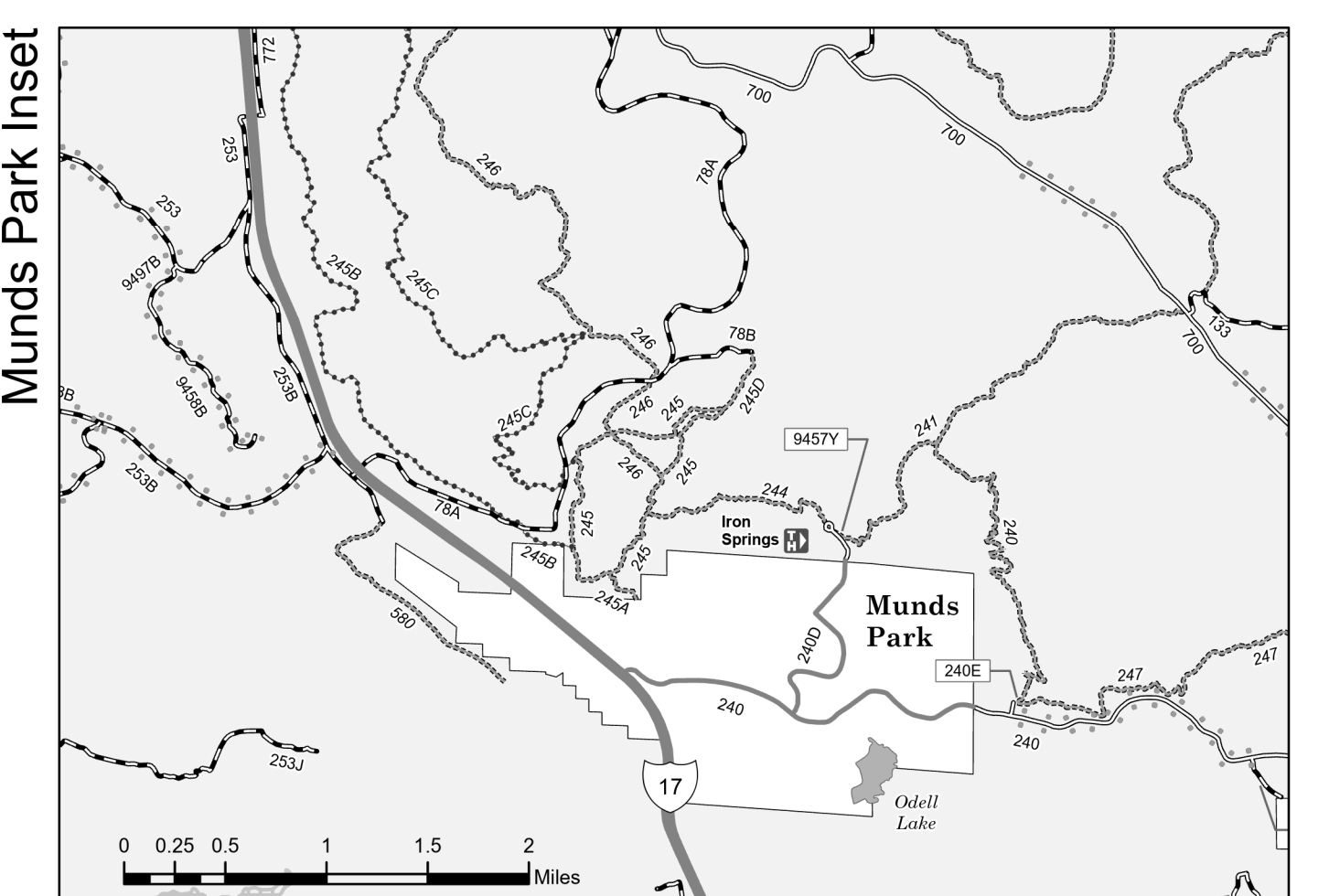
- Areas open to Cross-Country Motorized Uses - The Cinder Hills OHV Area (located on the North half of the MVMU) is open to all motor vehicles year-round. There are no other areas on the Forest with this designation.
- Camping - Motor vehicle use for the purpose of dispersed camping is permitted only on National Forest System lands within 300 feet of the edge of road segments designated for dispersed camping. Visitors may park along the edge of any designated road shown on this map and walk to dispersed campsites at any location on National Forest System lands except where specifically prohibited. Prohibited locations include all lands within the Grand and Sedona Areas where camping and/or campfires have been restricted or where a Forest Order has been designated on this map. Visit <http://www.fs.fed.us/coconino> for more information on current Forest Orders and area restrictions. Remember to park vehicles just off of the traveled portion of roadways to permit the safe passage of through traffic.
- Elk retrieval - When an elk has been legally taken in Game Management Units 6A, 6B, 7E, 7W, and 8, the individual who legally took the animal may drive, or drive to, the downed elk. Under no circumstances may a second vehicle be used to retrieve the animal. The vehicle used to retrieve the elk may be operated off of designated routes on non-wilderness National Forest System lands up to one mile from designated routes in areas not closed to motor vehicle use under Forest Order 2008-1272. Motor vehicle use on these roads is limited to dispersed camping, and trailheads may be accessed by vehicles even when not shown on this map.
- Roads in developed campgrounds and other developed sites - All roads in developed campgrounds are designated for highway legal vehicles only. Other developed sites, such as surfaced parking areas, developed dispersed campsites (includes ground surfacing and signage), and trailheads may be accessed by vehicles even when not shown on this map.
- Sensitive areas - Motor vehicle use off of a forest road or trail for purposes of camping or game retrieval and across riparian areas, streams, and rivers except at hardpan crossings with existing culverts. Motor vehicle use off of a forest road or trail may not occur in areas that are gated and/or fenced, and signed as closed even if shown as designated on the map.
- Cannon Mountain Trail - Cannon Mountain Trail (Trail No. 8) is designated as a motorized trail with very rugged conditions along a narrow ridge with limited opportunity for heavy-duty traffic. For vehicles < 62" in width, the route is open year-round and no permit is required. There is room to go around existing gates at each end. For vehicles over 62" in width, free permits are available from the Red Rock Ranger District from mid-May through mid-October each year. No more than one permit will be issued per calendar week.
- Designated roads are subject to wet weather or winter road conditions, or may be temporarily closed due to seasonal conditions, project related work, emergency activities, or firefighting operations. Roads designated on this map area are available for motor vehicle use as dispersed campsites when possible as being unsuitable for use due to wet conditions or other natural or public safety needs. Winter weather closures generally occur in higher elevations starting with the first substantial snowfall in late December and can last through mid-April. Please check the Coconino National Forest web page for the most information about status of roads.



| Route ID | Status | Dates Allowed | Beginning Mile | Ending Mile |
|----------|-------------------------------------|---------------|----------------|-------------|
| 3M | Open to All Vehicles | 09/01-01/31 | 0.0 | 3.7 |
| 9D | Open to All Vehicles | 10/02-05/31 | 0.0 | 3.5 |
| 9J | Open to All Vehicles | 10/02-05/31 | 0.0 | 0.1 |
| 80 | Open to All Vehicles | 01/01-08/14 | 0.0 | 2.5 |
| 80 | Open to All Vehicles | 01/01-08/14 | 2.5 | 4.6 |
| 80 | Open to All Vehicles | 04/02-12/14 | 6.9 | 7.1 |
| 80 | Open to All Vehicles | 04/02-12/14 | 7.1 | 9.2 |
| 80A | Open to All Vehicles | 04/02-12/14 | 0.0 | 3.4 |
| 80B | Open to All Vehicles | 04/02-12/14 | 0.6 | 1.8 |
| 80C | Open to All Vehicles | 04/02-12/14 | 0.0 | 0.4 |
| 82 | Open to All Vehicles | 06/28-04/14 | 16.0 | 16.0 |
| 82 | Open to All Vehicles | 06/28-04/14 | 16.0 | 20.0 |
| 82 | Open to All Vehicles | 06/28-04/14 | 20.0 | 20.4 |
| 80E | Open to All Vehicles | 01/01-08/14 | 14.0 | 15.3 |
| 153A | Open to All Vehicles | 04/02-12/14 | 1.3 | 2.5 |
| 153E | Open to All Vehicles | 04/02-12/14 | 1.3 | 2.1 |
| 500 | Open to All Vehicles | 06/16-11/30 | 1.6 | 4.3 |
| 632A | Open to Highway Legal Vehicles Only | 10/02-03/31 | 0.0 | 1.7 |
| 708 | Open to Highway Legal Vehicles Only | 10/02-03/31 | 15.3 | 16.7 |
| 708D | Open to Highway Legal Vehicles Only | 10/02-03/31 | 0.0 | 0.3 |
| 708E | Open to Highway Legal Vehicles Only | 10/02-03/31 | 0.0 | 0.2 |
| 708F | Open to All Vehicles | 10/02-03/31 | 0.0 | 0.0 |
| 800 | Open to All Vehicles | 04/02-12/14 | 0.0 | 2.5 |
| 800 | Open to All Vehicles | 04/02-12/14 | 2.5 | 5.7 |
| 801 | Open to All Vehicles | 04/02-12/14 | 0.0 | 2.2 |
| 6352 | Open to All Vehicles | 04/02-12/14 | 0.0 | 1.7 |
| 6352A | Open to All Vehicles | 04/02-12/14 | 0.0 | 1.7 |
| 9116D | Open to All Vehicles | 06/28-04/14 | 0.0 | 0.3 |
| 9116S | Open to All Vehicles | 06/28-04/14 | 0.0 | 1.0 |
| 9117A | Open to All Vehicles | 06/28-04/14 | 0.0 | 0.9 |
| 9118F | Open to All Vehicles | 06/28-04/14 | 0.0 | 3.7 |
| 9119W | Open to All Vehicles | 06/28-04/14 | 0.0 | 1.7 |
| 9242 | Open to All Vehicles | 06/16-11/30 | 0.0 | 1.1 |
| 9244 | Open to All Vehicles | 06/16-11/30 | 0.0 | 1.2 |
| 9389C | Open to All Vehicles | 10/01-09/30 | 0.0 | 0.3 |
| 9460A | Open to All Vehicles | 04/02-12/14 | 0.0 | 0.4 |
| 9460T | Open to All Vehicles | 04/02-12/14 | 0.0 | 1.2 |
| 9469F | Open to All Vehicles | 01/01-08/14 | 0.0 | 0.3 |
| 9483G | Open to All Vehicles | 06/28-04/14 | 0.0 | 0.8 |
| 9484E | Open to All Vehicles | 06/28-04/14 | 0.0 | 0.9 |
| 9484F | Open to All Vehicles | 06/28-04/14 | 0.0 | 1.4 |
| 9485E | Open to All Vehicles | 06/28-04/14 | 0.0 | 6.3 |
| 9487G | Open to All Vehicles | 06/28-04/14 | 0.0 | 1.0 |
| 9494F | Open to All Vehicles | 04/02-12/14 | 0.0 | 2.4 |
| 9495F | Open to All Vehicles | 04/02-12/14 | 0.0 | 0.2 |
| 9496A | Open to All Vehicles | 04/02-12/14 | 0.0 | 1.8 |
| 9498F | Open to All Vehicles | 04/02-12/14 | 0.0 | 0.2 |
| 9499F | Open to All Vehicles | 04/02-12/14 | 0.0 | 0.3 |
| 9947 | Open to All Vehicles | 04/02-12/14 | 0.0 | 1.8 |

Off-Road Motorized Dispersed Camping Locations (South)

| Route IDs | Distance From Road | Side of Road | Vehicles Allowed | Dates Allowed |
|--|---|---|-------------------------------|-------------------------------|
| 9E, 80A, 93H, 136A, 147A, 161B, 196, 213F, 218A, 219A, 2330, 258, 258A, 300C, 394, 620A, 644, 644L, 702A, 708H, 751D, 751E, 801, 823, 852, 852L, 9117B, 9117H, 9117J, 9117K, 9117N, 9117Z, 9139J, 9241E, 9243D, 9243R, 9246E, 9249E, 9361N, 9361L, 9367E, 9382G, 9382H, 9392B, 9398V, 9421L, 9458B, 9480, 9488H, 9488E, 9493A, 9615J, 9706G, 9708E, 9708K, 9736R, 9731D, 9739V | On National Forest land within 300 feet from the edge of the designated road along its entire length, as illustrated by map symbology. | On National Forest land to one side or both sides, of the designated road, as illustrated by map symbology. | Same types as allowed on road | Same dates as allowed on road |
| 9C, 69B, 78, 80, 81, 81A, 81C, 82, 82A, 82C, 82E, 82G, 82H, 83, 90A, 91, 92, 93, 95, 95A, 96, 119A, 121, 122C, 123, 124, 124C, 124E, 124G, 124H, 125, 126, 127, 127A, 127C, 129A, 132, 132A, 132D, 133, 135, 135D, 136, 137, 137B, 139, 139A, 139E, 141, 141C, 141E, 142, 142D, 142E, 142F, 142H, 144, 145 | On National Forest land within 300 feet from the edge of the designated road along portions of its length, as illustrated by map symbology. | On National Forest land to one side or both sides, of the designated road, as illustrated by map symbology. | Same types as allowed on road | Same dates as allowed on road |



Roads Too Short To Be Seen Clearly

| Open to All Vehicles, Yearlong | Open to Highway Legal Vehicles Only, Yearlong | Open to All Vehicles, Seasonal | Open to Highway Legal Vehicles Only, Seasonal | | | | |
|--------------------------------|---|--------------------------------|---|----------|-------------|----------|-------------|
| Route ID | Length (ft) | Route ID | Length (ft) | Route ID | Length (ft) | Route ID | Length (ft) |
| 80 | 306 | 9362Q | 1,264 | 30 | 717 | 9J | 450 |
| 82 | 572 | 9364F | 1,036 | 3V | 817 | 80 | 1,194 |
| 80B | 353 | 9365V | 1,248 | 3W | 214 | 82 | 561 |
| 82H | 1,204 | 9366E | 920 | 82 | 1,149 | 708F | 201 |
| 82K | 950 | 9369H | 1,018 | 82Q | 1,001 | 9485F | 1,215 |
| 85A | 750 | 9369G | 550 | 80E | 279 | 9388E | 1,222 |
| 80M | 1,131 | 9369E | 818 | 82S | 406 | | |
| 80P | 1,120 | 9367E | 443 | 80I | 1,156 | | |
| 86A | 1,214 | 9368 | 501 | 82U | 458 | | |
| 80Q | 1,120 | 9367E | 443 | 80I | 1,156 | | |
| 119N | 1,087 | 8421D | 501 | 80E | 1,037 | | |
| 121A | 1,249 | 9453D | 631 | 80F | 528 | | |
| 124 | 525 | 9455A | 978 | 80C | 449 | | |
| 126A | 360 | 9458H | 849 | 80H | 553 | | |
| 135 | 455 | 9452A | 249 | 80J | 553 | | |
| 135A | 467 | 9451D | 868 | 80K | 472 | | |
| 141H | 1,078 | 9462M | 1,195 | 80L | 1,138 | | |
| 145 | 154 | 9462N | 516 | 126 | 846 | | |
| 152J | 142 | 9467J | 1,233 | 129B | 372 | | |
| 179C | 405 | 9467H | 528 | 137 | 1,014 | | |
| 179D | 570 | 9467A | 919 | 138B | 714 | | |
| 211A | 341 | 9500B | 971 | 138C | 1,053 | | |
| 215A | 225 | 9500C | 979 | 138E | 525 | | |
| 218 | 700 | 9529 | 824 | 138M | 536 | | |
| 206B | 1,012 | 9546 | 126 | 138N | 665 | | |
| 229 | 1,068 | 9549C | 686 | 139G | 810 | | |
| 231 | 423 | 9549J | 126 | 235C | 573 | | |
| 239 | 1,056 | 9565 | 469 | 213H | 484 | | |
| 317B | 1,267 | 9567A | 1,047 | 240E | 352 | | |
| 319 | 769 | 9515J | 456 | 300 | 946 | | |
| 507B | 1,214 | 9618J | 150 | 625 | 1,190 | | |
| 9116 | 1,031 | 9708H | 141 | 634A | 125 | | |
| 644D | 867 | 9710L | 1,096 | 605 | 345 | | |
| 644 | 241 | 9712D | 141 | 634A | 125 | | |
| 708H | 191 | 9716C | 897 | 618B | 810 | | |
| 708J | 319 | 9716T | 356 | 651A | 416 | | |
| 708K | 427 | 9717A | 1,092 | 635B | 510 | | |
| 934 | 1,249 | 9717W | 751 | 656 | 667 | | |
| 935 | 736 | 9718E | 798 | 678B | 851 | | |
| 944 | 643 | 9719E | 766 | 761 | 650 | | |
| 6034B | 895 | 9720A | 466 | 768 | 654 | | |
| 6035 | 1,055 | 9726A | 435 | 901 | 1,210 | | |
| 9032W | 1,125 | 9726S | 746 | 603B | 677 | | |
| 9117 | 673 | 9730C | 1,105 | 9202J | 658 | | |
| 9117B | 836 | 9737F | 1,117 | 9241E | 378 | | |
| 9119E | 572 | 9739T | 1,443 | 9249B | 241 | | |
| 9139J | 613 | 9741D | 548 | 9822 | 179 | | |
| 9203J | 921 | 9808S | 767 | 9638A | 247 | | |
| 9203T | 236 | 9809 | 239 | 9871 | 341 | | |
| 9204H | 239 | 9811A | 1,239 | 9877 | 928 | | |
| 9204S | 292 | 9816A | 813 | 9880 | 1,207 | | |
| 9206L | 909 | 9834 | 1,277 | | | | |
| 9206Y | 1,159 | 9851D | 124 | | | | |
| 9207B | 1,086 | 9853 | 642 | | | | |
| 9241 | 993 | 9868 | 1,589 | | | | |
| 9243B | 1,096 | 9892 | 626 | | | | |
| 9248E | 821 | 9904B | 1,169 | | | | |
| 9251 | 1,017 | 9905 | 626 | | | | |
| 9252H | 751 | 9908 | 856 | | | | |
| 9254H | 1,062 | 9910 | 101 | | | | |
| 9262F | 292 | 9915 | 138 | | | | |
| 9266T | 1,042 | | | | | | |

Install GPS-enabled mobile maps on your smartphone or 3G/4G tablet

Get the apps: Install the Avencia Maps app on your smartphone or tablet. The app is available for FREE from the Apple Store (iPhone and iPad), or from the Google Play Store (Android smartphones and tablets). Then, install a free QR code app. Use QR Code Reader.

Get FREE maps: Get a color version of this map by scanning the QR code and accepting the installation. The Travel Map includes road, trail, and area designations identical to those on the MVMU, and additional information such as hiking trails, and Game Management Unit boundaries.

QR Code

A WiFi connection is recommended for this download due to the size. Once downloaded, all maps content is stored on your device, and only the GPS function on your device is needed to navigate.

OSM - Map content provided is FREE, but your wireless carrier may assess data download service charges.

More information - Visit <http://www.fs.fed.us> for more information and additional instructions. If needed.