# Motor Vehicle Use Map
# Coconino National Forest
# North Half

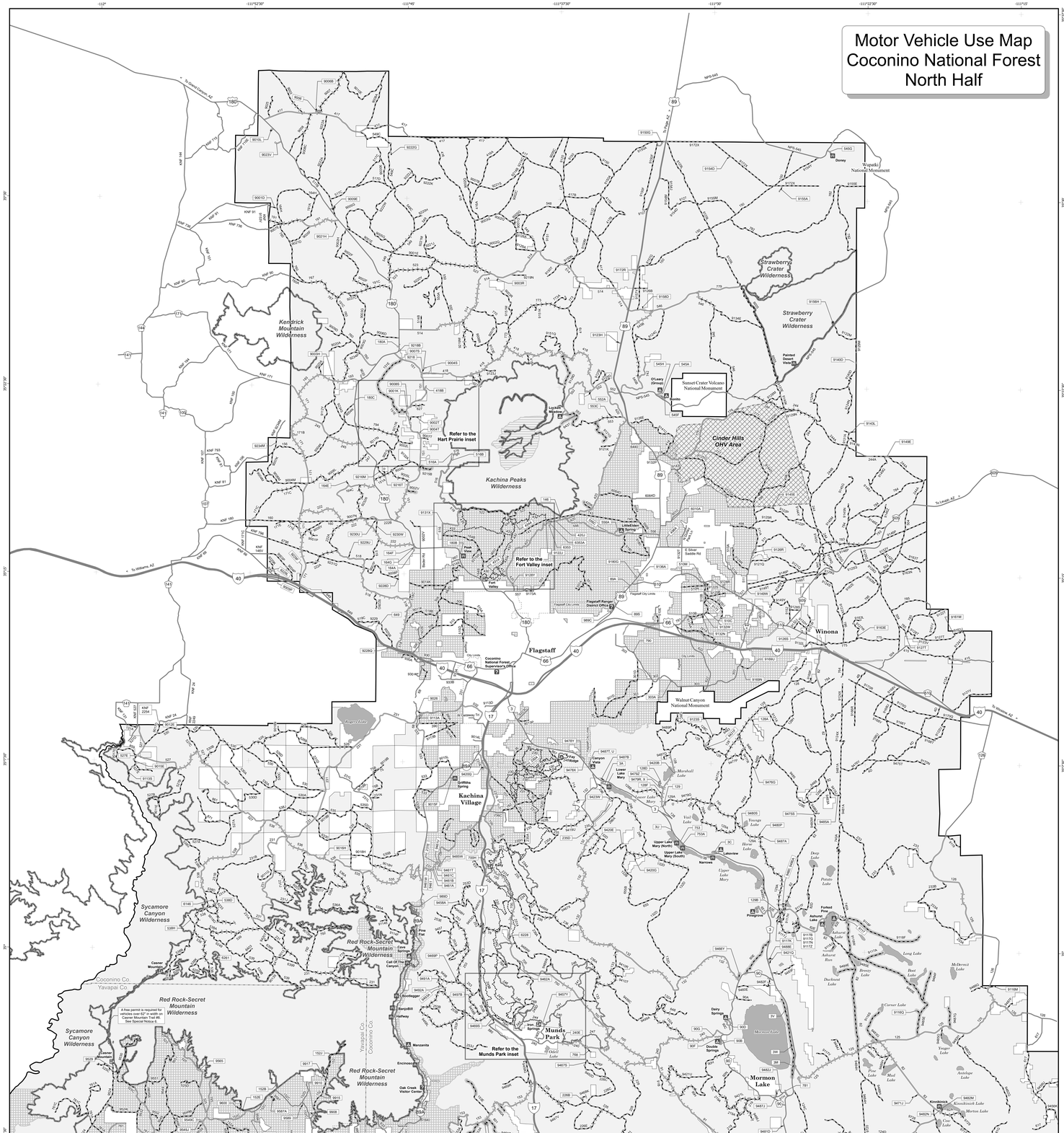


## PURPOSE AND CONTENTS OF THIS MAP

The designations shown on this motor vehicle use map (MVUM) were made by the responsible official pursuant to 36 CFR 212.51; are effective as of the date on the front cover of this MVUM; and will remain in effect until superceded by next year's MVUM.

Forest Supervisor, Coconino National Forest

It is the responsibility of the user to acquire the current MVUM.This MVUM shows the National Forest System roads, National Forest System trails, and the areas on National Forest System lands in the Coconino National Forest that are designated for motor vehicle use pursuant to 36 CFR 212.51. This MVUM also identifies the vehicle classes allowed on each route and in each area; and any seasonal restrictions that apply on those routes and in those areas.

Designation of a road, trail, or area for motor vehicle use by a particular class of vehicle under 36 CFR 212.51 should not be interpreted as encouraging or inviting use or implying that the road, trail, or area is passable, actively maintained, or safe for travel. Motor vehicle designations include parking along designated routes and at facilities associated with designated routes when it is safe to do so and when not causing damage to National Forest System resources. Seasonal weather conditions and natural events may render designated roads and trails impassable for extended periods. Designated areas may contain dangerous or impassable terrain. Many designated roads and trails may be passable only by high-clearance vehicles or four-wheel-drive vehicles. Maintenance of designated roads and trails will depend on available resources, and many may receive little maintenance.

This motor vehicle use map identifies those roads, trails, and areas designated for the motor vehicle use under 36 CFR 212.51 for the purpose of enforcing the prohibition at 36 CFR 261.13. This is a limited purpose. The other public roads are shown for information and navigation purposes only and are not subject to designation under the Forest Service travel management regulation.

**These designations apply only to National Forest System roads, National Forest System trails, and areas on National Forest System lands.**

## Legend

- Roads Open to Highway Legal Vehicles Only
- Roads Open to All Vehicles
- Trails Open to All Vehicles
- Trails Open to Motorcycles Only
- Special Road Or Trail Vehicle Designation
- Seasonal Designation (See Table)
- Dispersed Camping, Both Sides
- Dispersed Camping, Left Side
- Dispersed Camping, Right Side (See table for DC information)
- Interstate
- Highways, US, State
- Other Public Roads
- 70333 Short Route Identifier
- Areas Open to Cross-Country Travel
- Camping Restrictions
- Campfire Restrictions
- Camping and Campfire Restrictions
- Forest or Unit Boundary
- Coconino National Forest System Lands
- Non-National Forest System Lands within the National Forest
- Wilderness Areas
- City Limits Boundary
- County Boundary
- Lakes and Rivers
- FS Campground
- Motorized Trailhead
- Picnic Area
- Information Site

0 0.5 1 2 3 4 Miles
Native map scale 1:100,000

N

## VICINITY MAP

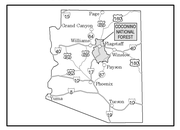


## INFORMATION SOURCES

Coconino National Forest Supervisor's Office
1824 S. Thompson St.,
Flagstaff, AZ 86001
(928) 527-3600
www.fs.usda.gov/coconino

Red Rock Ranger District
8375 Forest Road
Sedona, AZ 86341
(928) 203-2900

Flagstaff Ranger District
5075 N. Highway 89
Flagstaff, AZ 86004
(928) 526-0866

Mogollon Rim Ranger District
8738 Ranger Road
Happy Jack, AZ 86024
(928) 477-2255

To report a fire, call (928) 526-0600

To report a non-fire emergency, call 911

Information about State registration and safety laws for OHV use in Arizona:
https://www.azgfd.com/ohv

Information about access and recreation on Arizona State Trust Lands:
https://land.az.gov/natural-resources/recreational-permits

## Special Notices

1. Areas open to Cross Country Motorized Uses – The Cinder Hills OHV Area (located on the North Half of the MVUM) is open to all motor vehicles year round. There are no other areas on the Forest with this designation.

2. Camping – Motor vehicle use for the purpose of dispersed camping is permitted only on National Forest System lands within 300 feet of the edge of road segments designated for dispersed camping. Visitors may park along the edge of any designated road shown on this map and walk to dispersed campsites at any location on National Forest System lands, except where specifically prohibited. Prohibited locations include all lands within the city limits of Flagstaff and Sedona. Areas where camping and/or campfires have been restricted or prohibited under a Forest Order have been displayed on this map. Visit http://go.usa.gov/cnQaC for a complete list and additional information on current Forest Orders and area restrictions. Remember to park vehicles just off of the travelled portion of roadways to permit the safe passage of through traffic.

3. Elk retrieval – When an elk has been legally taken in Game Management Units 6A, 6B, 7E, 7W, and 8, the individual who legally took the animal may drive, or be driven to, the downed elk. Under no circumstances may a second vehicle be used to retrieve the animal. The vehicle used to retrieve the elk may be operated off of designated routes on non-wilderness National Forest System lands up to one mile from designated routes in areas not closed to motor vehicle use under Forest Closure Orders, and in a manner that does not result in unacceptable resource damage under 36 CFR Part 261. A map illustrating where off-road motorized elk retrieval is allowed can be viewed or downloaded here: http://go.usa.gov/PEB (case sensitive). In addition, information on Forest Closure Orders will be available at all Coconino National Forest offices during elk hunting season. Motor vehicle use off of designated routes is not allowed for game retrieval of any species, including elk, in game management units 5A, 5B5, 5B6, or 11.

4. Developed campgrounds and other developed sites – All roads in developed campgrounds are designated for highway legal vehicles only. Other developed sites, such as surfaced parking areas, developed dispersed campsites (includes ground surfacing and signage), and trailheads may be accessed by vehicles even when not shown on this map.

5. Sensitive areas – Motor vehicle use off of a forest road or trail for purposes of camping or game retrieval shall not cross riparian areas, streams, and rivers except at hardened crossings with existing culverts. Motor vehicle use off of a forest road or trail may not occur in areas that are gated and/or fenced, and signed as closed even if shown as designated on the map.

6. Casner Mountain Trail – Casner Mountain Trail (Trail No. 8) is designated as a motorized trail with very rugged conditions along a narrow ridge with limited opportunity for two-way traffic. For vehicles < 62" in width, the route is open year-round and no permit is required; there is room to go around existing gates at each end. For vehicles over 62" in width, free permits are available from the Red Rock Ranger District from mid-May through mid-October each year. No more than one permit will be issued per calendar week.

7. Designated roads are subject to wet weather or winter road closures, or may be temporarily closed due to seasonal conditions, project related work, emergency activities, or firefighting operations. Roads designated on this map area are available for motorized use as depicted except when posted as being unsuitable for use due to wet conditions or other administrative or public safety needs. Winter weather closures generally occur in higher elevations starting with the first substantial snowfall in late December, and can last until mid -April. Please check the Coconino National Forest web page for the latest information about status of roads.

## PROHIBITIONS

**It is prohibited to possess or operate a motor vehicle on National Forest System lands on the Coconino National Forest other than in accordance with these designations (CFR 261.13)**

Violators of 36 CFR 261.13 are subject to a fine of up to $5,000, imprisonment for up to 6 months, or both (18 U.S.C. 3571(e)).This prohibition applies regardless of the presence or absence of signs.

This map does not display nonmotorized uses, over-snow uses, or other facilities and attractions on the Coconino National Forest. Obtain forest visitor information from the local national forest office.

Designated roads, trails and areas may also be subject to temporary, emergency closures. As a visitor, you must comply with signs notifying you of such restrictions. A national forest may issue an order to close a road, trail or area on a temporary basis to protect the life, health, or safety of forest visitors or the natural or cultural resources in these areas. Such temporary and/or emergency closures are consistent with the Travel Management Rule (36 CFR 212.52 (b), 36 CFR 261 subpart B).

The designation "road or trail open to all motor vehicles" does not supersede State traffic law.

## EXPLANATION OF LEGEND ITEMS

**Roads Open to Highway Legal Vehicles Only:**

These roads are open only to motor vehicles licensed under State law for general operation on all public roads within the state.

**Roads Open to All Vehicles:**

These roads are open to all motor vehicles, including smaller off-highway vehicles that may not be licensed for highway use (but not to oversize or overweight vehicles under State traffic law).

**Trails Open to All Vehicles:**

These trails are open to all motor vehicles, including both highway legal and nonhighway legal vehicles.

**Trails Open to Motorcycles Only:**

These trails are open only to motorcycles. Sidecars are not permitted.

**Special Road Or Trail Vehicle Designation:**

These roads or trails are open only to motor vehicles less than 62 inches in width at the widest point on the vehicle.

**Seasonal Designation:**

This symbol, used in conjunction with one of the other road or trail symbols, indicates that the road or trail is open only during certain portions of the year. Refer to Seasonal Table for further instructions.

**Dispersed Camping:**

Dispersed Camping, Both Sides
Dispersed Camping, Left Side
Dispersed Camping, Right Side

This symbol is used along with a designated road or trail to indicate limited cross-country motor vehicle use within a specific distance of that route, solely for the purpose of dispersed camping. The dots indicate where this activity is permitted. They may be on the left, right, or both sides of the route. Refer to the Dispersed Camping Table for specifics.

**Other Public Roads:**

Interstate
Highways, US, State
Other Public Roads

These symbols are used to show routes the Forest Service has not designated for motorized use. These symbols are part of the reference layers showing connections to towns and cities outside the forest boundary.

**Motorized Trail Access:**

This symbol indicates a trailhead for access to a motorized route. Not all motorized routes have trailheads and those that do may range from primitive to developed.

**Short Route Identifier:**

70333

This symbol is used for roads that are too short to show a symbol type on the map. The symbol contains the number of the road or trail. Users should refer to the corresponding number in the Short Route Table for designation information.

**Areas Open to Cross Country Travel:**

These are areas on National Forest System land that allow cross-country travel by motorized vehicles.

**Camping and/or Campfire Restrictions:**

These are areas on National Forest System land where camping and/or campfires are prohibited or restricted. See Special Notice 2 and the Coconino National Forest website for additional information (prohibitions, exemptions, and area descriptions) on current Forest Orders and area restrictions.

## OPERATOR RESPONSIBILITIES

Operating a motor vehicle on National Forest System roads, National Forest System trails, and in areas on National Forest System lands carries a greater responsibility than operating that vehicle in a city or other developed setting. Not only must you know and follow all applicable traffic laws, you need to show concern for the environment as well as other forest users. The misuse of motor vehicles can lead to the temporary or permanent closure of any designated road, trail, or area. As a motor vehicle operator, you are also subject to State traffic law, including State requirements for licensing, registration, and operation of the vehicle in question.

Motor vehicle use, especially off-highway vehicle use, involves inherent risks that may cause property damage, serious injury, and possibly death to participants. Drive cautiously and anticipate rough surfaces and features, such as snow, mud, vegetation, and water crossings common to remote driving conditions. By your participation, you voluntarily assume full responsibility for these damages, risks, and dangers. Take care at all times to protect yourself and those under your responsibility.

Much of the Coconino National Forest is remote. Medical assistance may not be readily available. Cellular telephones do not work in many areas of the Coconino National Forest. Take adequate food, water, first-aid supplies, and other equipment appropriate for the conditions and expected weather.

ALWAYS REMEMBER TO RESPECT PRIVATE LAND! PROTECT YOUR PRIVILEGE. STAY ON DESIGNATED ROADS AND TRAILS AND IN DESIGNATED AREAS.

Read and understand this map in its entirety. If you have questions, please contact the Coconino National Forest for clarification.

As a motor vehicle operator on a National Forest System road, trail, or area you must comply with this map, as well as all Federal, State, and local laws and regulations. Compliance with these rules is your responsibility.

## Install GPS-enabled mobile maps on your smartphone or 3G/4G tablet

**Get the apps** - Install the Avenza Maps app on your smartphone or tablet. The app is available for FREE from the Apple Store (iPhones and iPads), or from the Google Play Store (Android smartphones and tablets). Then, install a free QR code app, like QR Code Reader.

**Get FREE maps** - Get a color version of this map by scanning the QR code and accepting the installation. The Travel Map includes road, trail, and area designations identical to those on the MVUM, and additional information such as hiking trails, and Game Management Unit boundaries.

A WiFi connection it recommended for this download due to file size. Once downloaded all map content is stored on your device, and only the GPS function on your device is needed to navigate.

**Cost** – Map content provided is FREE, but your wireless carrier may assess data download service charges.

**More information** – Visit http://go.usa.gov/PEa for more information and additional instructions, if needed.

In accordance with Federal civil rights law and U.S. Department of Agriculture (USDA) civil rights regulations and policies, the USDA, its Agencies, offices, and employees, and institutions participating in or administering USDA programs are prohibited from discriminating based on race, color, national origin, religion, sex, gender identity (including gender expression), sexual orientation, disability, age, marital status, family/parental status, income derived from a public assistance program, political beliefs, or reprisal or retaliation for prior civil rights activity, in any program or activity conducted or funded by USDA (not all bases apply to all programs). Remedies and complaint filing deadlines vary by program or incident.

Persons with disabilities who require alternative means of communication for program information (e.g., Braille, large print, audiotape, American Sign Language, etc.) should contact the responsible Agency or USDA's TARGET Center at (202) 720-2600 (voice and TTY) or contact USDA through the Federal Relay Service at (800) 877-8339. Additionally, program information may be made available in languages other than English.

To file a program discrimination complaint, complete the USDA Program Discrimination Complaint Form, AD-3027, found online at http://www.ascr.usda.gov/complaint_filing_cust.html and at any USDA office or write a letter addressed to USDA and provide in the letter all of the information requested in the form. To request a copy of the complaint form, call (866) 632-9992. Submit your completed form or letter to USDA by: (1) mail: U.S. Department of Agriculture, Office of the Assistant Secretary for Civil Rights, 1400 Independence Avenue, SW, Washington, D.C. 20250-9410; (2) fax: (202) 690-7442; or (3) email: program.intake@usda.gov.

USDA is an equal opportunity provider, employer, and lender.

FS-873-341

Motor Vehicle Use Map
Coconino National Forest
Arizona
America's Great Outdoors
United States Department of Agriculture - Forest Service
USDA
APR 15 2024

## Seasonal Designations (North)

| Route ID | Status | Dates Allowed | Beginning Mile | Ending Mile |
|---|---|---|---|---|
| 151E | Open to All Vehicles | 09/01-11/15 | 0.0 | 4.0 |
| 153A | Open to All Vehicles | 04/02-12/14 | 1.3 | 2.5 |
| 153E | Open to All Vehicles | 04/02-12/14 | 1.3 | 2.1 |
| 3M | Open to All Vehicles | 09/01-01/15 | 0.0 | 3.7 |
| 420K | Open to All Vehicles | 09/01-12/31 | 0.0 | 0.5 |
| 553 | Open to All Vehicles | 09/01-12/31 | 2.7 | 3.8 |
| 801 | Open to All Vehicles | 04/02-12/14 | 0.0 | 2.2 |
| 82 | Open to All Vehicles | 06/28-04/14 | 16.0 | 16.0 |
| 82 | Open to All Vehicles | 06/28-04/14 | 16.0 | 20.0 |
| 82 | Open to All Vehicles | 06/28-04/14 | 20.0 | 20.4 |
| 9002V | Open to All Vehicles | 09/01-12/31 | 3.2 | 3.6 |
| 90E | Open to All Vehicles | 01/01-08/14 | 0.0 | 2.0 |
| 9116Q | Open to All Vehicles | 06/28-04/14 | 0.0 | 0.3 |
| 9116S | Open to All Vehicles | 06/28-04/14 | 0.0 | 1.0 |
| 9117A | Open to All Vehicles | 06/28-04/14 | 0.0 | 0.9 |
| 9118F | Open to All Vehicles | 06/28-04/14 | 0.0 | 3.7 |
| 9118W | Open to All Vehicles | 06/28-04/14 | 0.0 | 1.7 |
| 9121G | Open to All Vehicles | 09/01-12/31 | 0.0 | 1.4 |
| 9129D | Open to All Vehicles | 10/01-12/31 | 0.0 | 1.7 |
| 9215B | Open to All Vehicles | 09/01-12/31 | 0.0 | 0.8 |
| 9460A | Open to All Vehicles | 04/02-12/14 | 0.0 | 0.4 |
| 9460T | Open to All Vehicles | 04/02-12/14 | 0.0 | 1.2 |
| 9466Y | Open to All Vehicles | 01/01-08/14 | 0.0 | 0.3 |
| 9483G | Open to All Vehicles | 06/28-04/14 | 0.0 | 0.8 |
| 9484E | Open to All Vehicles | 06/28-04/14 | 0.0 | 0.9 |
| 9484F | Open to All Vehicles | 06/28-04/14 | 0.0 | 1.4 |
| 9485E | Open to All Vehicles | 06/28-04/14 | 0.0 | 6.3 |
| 9487G | Open to All Vehicles | 06/28-04/14 | 0.0 | 1.0 |
| 9494F | Open to All Vehicles | 04/02-12/14 | 0.0 | 2.4 |
| 9498F | Open to All Vehicles | 04/02-12/14 | 0.0 | 0.2 |
| 9499F | Open to All Vehicles | 04/02-12/14 | 0.0 | 0.3 |

## Off-Road Motorized Dispersed Camping Locations (North)

| Route IDs | Distance From Road | Side of Road | Vehicles Allowed | Dates Allowed |
|---|---|---|---|---|
| 128D, 128F, 151A, 219A, 235D, 235K, 253D, 523, 801, 6233, 9006, 9006B, 9117B, 9117H, 9117L, 9117N, 9117R, 9117S, 9129M, 9421F, 9421L, 94588, 9479Q, 9479R, 9479X, 9479Z, 9480, 9486H, 9488E, 9493A | On National Forest land within 300 feet from the edge of the designated road along its entire length, as illustrated by map symbology | On National Forest land to one side or both sides, of the designated road, as illustrated by map symbology | Same types as allowed on road | Same dates as allowed on road |
| 78, 82, 82A, 82E, 90H, 91, 124, 124C, 124F, 125, 126, 128, 128B, 128C, 129A, 129C, 131A, 131B, 132D, 133, 151, 153, 164C, 171, 171C, 171E, 191, 191C, 193, 219, 222, 222A, 226, 226B, 226E, 228, 231, 231D, 231J, 235, 236, 236A, 240, 244, 245, 247, 253, 253A, 253B, 253F, 296, 416, 418, 420, 514, 518, 526, 527, 530, 530B, 535, 535A, 536, 536A, 538, 538A, 538D, 539, 545B, 546, 549, 553, 627, 648, 6558, 700, 714, 767, 769, 773, 778, 783, 792, 794, 867, 6001, 6114, 9001P, 9002F, 9003, 9005, 9006, 9007, 9008, 9008L, 9018G, 9018H, 9117G, 9124G, 9219V, 9232R, 9234P, 9419U, 9421U, 9458L, 9467V, 9468K, 9477H, 9477P, 9477R, 9480A, 94829, 9483F, 9484, 9485G, 9486J, 9487G, 9487K, 9492A, 9497B, 9498, 9729 | On National Forest land within 300 feet from the edge of the designated road along portions of its length, as illustrated by map symbology | On National Forest land to one side or both sides, of the designated road, as illustrated by map symbology | Same types as allowed on road | Same dates as allowed on road |

## Hart Prairie Inset

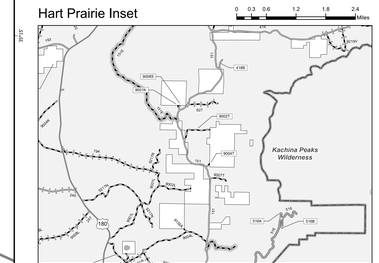


## Fort Valley Inset

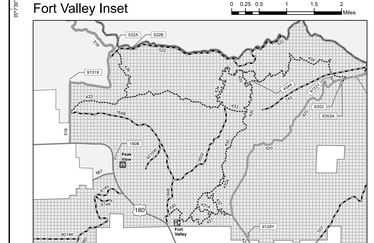


## Munds Park Inset

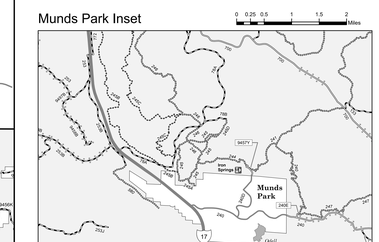


## Roads Too Short To Be Seen Clearly

**Open to All Vehicles, Yearlong**

| Road Number | Length (ft) |
|---|---|
| 124 | 505 |
| 128 | 1,008 |
| 128F | 721 |
| 146 | 1,013 |
| 152J | 142 |
| 164E | 1,282 |
| 164F | 306 |
| 164G | 405 |
| 226B | 1,012 |
| 231 | 424 |
| 231L | 681 |
| 417 | 32 |
| 510C | 897 |
| 510M | 558 |
| 515C | 137 |
| 519C | 1,678 |
| 545B | 16 |
| 552A | 1,054 |
| 553C | 1,265 |
| 6261 | 1,055 |
| 631 | 552 |
| 649 | 758 |
| 6k | 807 |
| 75 | 877 |
| 760 | 16 |
| 82 | 572 |
| 89A | 489 |
| 9001K | 534 |
| 9003R | 826 |
| 9004S | 545 |
| 9004T | 545 |
| 9005P | 286 |
| 9006B | 1,063 |
| 9007S | 89 |
| 9008B | 110 |
| 9008S | 238 |
| 9011E | 171 |
| 9012E | 527 |
| 9113A | 634 |
| 9117 | 679 |
| 9117B | 836 |
| 9123H | 1,197 |
| 9123S | 1,179 |
| 9126R | 1,009 |
| 9126S | 511 |
| 9127 | 1,102 |
| 9127T | 443 |
| 9132A | 492 |
| 9132N | 1,121 |
| 9132W | 334 |
| 9140D | 556 |
| 9145E | 546 |
| 9146E | 1,225 |
| 9149W | 283 |
| 9154D | 800 |
| 9156H | 1,179 |
| 9158D | 800 |
| 9161M | 929 |
| 9163E | 1,181 |
| 9166F | 990 |
| 9172R | 570 |
| 9173 | 953 |
| 9216T | 1,058 |
| 9222G | 800 |
| 9228D | 1,071 |
| 9229F | 1,001 |
| 9230U | 1,058 |
| 9420B | 329 |
| 9420E | 1,214 |
| 9420N | 280 |
| 9420Q | 928 |
| 9421Q | 501 |
| 9423W | 666 |
| 9453G | 631 |
| 9456A | 878 |
| 9458H | 849 |
| 9475S | 989 |
| 9476Q | 1,246 |
| 9480A | 949 |
| 9480P | 1,166 |
| 9480S | 817 |
| 9481D | 888 |
| 9482M | 1,195 |
| 9482N | 516 |
| 9485A | 1,250 |
| 9487A | 963 |
| 9487B | 1,215 |
| 9487J | 1,233 |
| 9487W | 528 |
| 9491A | 910 |
| 9529 | 824 |
| 9549C | 686 |
| 9549J | 192 |
| 9565 | 469 |
| 9587A | 1,047 |
| 9717W | 751 |
| 9904B | 1,199 |
| 9904C | 224 |
| 9908 | 836 |
| 9910 | 101 |
| 9915 | 138 |

**Open to All Vehicles, Seasonal**

| Road Number | Length (ft) |
|---|---|
| 82 | 1,000 |
| 9498F | 272 |

**Open to Highway Legal Vehicles Only, Yearlong**

| Road Number | Length (ft) |
|---|---|
| 123 | 846 |
| 129B | 372 |
| 180A | 693 |
| 180B | 470 |
| 180C | 337 |
| 237E | 297 |
| 240E | 262 |
| 303A | 622 |
| 3C | 233 |
| 3U | 303 |
| 3V | 817 |
| 3W | 214 |
| 418B | 1,006 |
| 420J | 458 |
| 498A | 338 |
| 525 | 1,190 |
| 545C | 442 |
| 545G | 1,270 |
| 545H | 402 |
| 556C | 576 |
| 6010A | 230 |
| 6353 | 863 |
| 6353A | 288 |
| 651A | 416 |
| 651B | 516 |
| 753 | 1,283 |
| 753A | 823 |
| 761 | 680 |
| 790 | 189 |
| 82 | 1,149 |
| 82Q | 1,051 |
| 82R | 279 |
| 82S | 406 |
| 82T | 1,156 |
| 82U | 458 |
| 89E | 1,037 |
| 89F | 528 |
| 89G | 449 |
| 89H | 553 |
| 89J | 883 |
| 89K | 412 |
| 89S | 346 |
| 9006 | 1,184 |
| 9015F | 1,068 |
| 9020 | 1,065 |
| 90F | 1,158 |
| 9122J | 588 |
| 9126R | 1,249 |
| 9128Y | 515 |
| 9131X | 265 |
| 9136A | 305 |
| 9180G | 1,076 |
| 9218B | 140 |
| 9461 | 843 |
| 9461A | 214 |
| 9461B | 281 |
| 9461C | 699 |
| 9461T | 705 |
| 9461V | 888 |
| 9461W | 397 |
| 9478Y | 620 |
| 9479R | 477 |
| 9479X | 296 |
| 9479Z | 964 |
| 9485W | 777 |
| 9487T | 1,075 |
| 9487U | 514 |
| 9584B | 545 |