


UNITED STATES DEPARTMENT OF AGRICULTURE
Forest Service
Arizona
JAN 2020

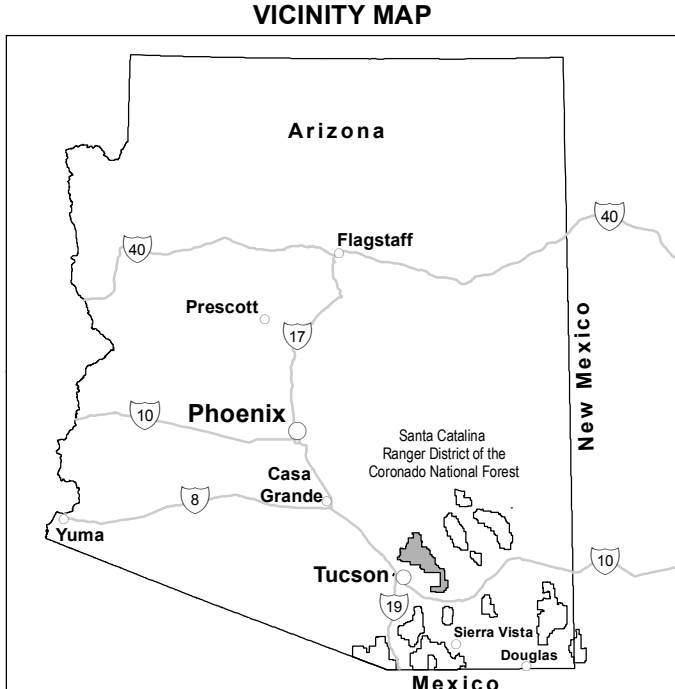
America's Great Outdoors



Coronado National Forest

Santa Catalina Ranger District

Motor Vehicle Use Map



INFORMATION SOURCES

Coronado National Forest
Supervisor's Office
360 W. Congress
Tucson, AZ 85701
(202) 385-8300
TTY: (602) 718-4584
Or visit:
www.fs.usda.gov/coronado

Safford Ranger District
711 14th Ave. So. D
Safford, AZ 85846
(909) 424-1150
TTY: (928) 624-4150

Santa Catalina Ranger District
5700 N. Safford City Rd.
Tucson, AZ 85750
TTY: (602) 749-8700

Sierra Vista Ranger District
4070 South Avenida Sarcino
Heard, AZ 86015
TTY: (602) 374-2311

Nogales Ranger District
301 Old Tucson Rd.
Nogales, AZ 86021
(602) 281-2286
Coronado National Forest
Dispatch: (602) 202-2710

Arizona Game and Fish Department
(602) 642-3000
www.azgfd.gov

Arizona State Legislature Traffic Laws:
www.azleg.gov/azleg/Detail?detail=28

Pima County Sheriff
1750 E. Beale Highway
Tucson, AZ 85714-1758
(602) 351-4800

In the event of emergency call 911



tread lightly!
LEAVING A GOOD IMPRESSION

Travel and recreate with minimum impact.

Respect the environment and the rights of others.

Educate yourself plan and prepare before you go.

Allow for future use of the outdoors by leaving it better than you found it.

Discover the rewards of responsible recreation.

For more information on Tread Lightly!, go to www.treadlightly.org or call 1-800-966-9800.

The U.S. Department of Agriculture (USDA) prohibits discrimination in all its programs and activities on the basis of race, color, national origin, age, disability, and where applicable, sex, marital status, familial status, parental status, religion, sexual orientation, genetic information, political beliefs, reprisal, or because all or part of an individual's income is derived from any public assistance program. (Not all prohibited bases apply to all programs.) Persons with disabilities who require alternative means for communication of program information (Braille, large print, audiotape, etc.) should contact USDA's TARGET Center at (202) 720-2600 (voice and TDD). To file a complaint of discrimination, write to USDA, Director, Office of Civil Rights, 1400 Independence Avenue, S.W., Washington, D.C. 20250-9410, or call (800) 795-3272 (voice) or (202) 720-6362 (TDD). USDA is an equal opportunity provider and employer.

PURPOSE AND CONTENTS OF THIS MAP

The designations shown on this motor vehicle use map (MVUM) were made by the responsible official pursuant to 36 CFR 212.51; are effective as of the date on the front cover of this MVUM; and will remain in effect until superseded by next year's MVUM.

Kenneth J. DeLong
Forest Supervisor, Coronado National Forest

It is the responsibility of the user to acquire the current MVUM. This MVUM shows the National Forest System roads, National Forest System trails, and the areas on National Forest System lands in the Coronado National Forest that are designated for motor vehicle use pursuant to 36 CFR 212.51. This MVUM also identifies the vehicle classes allowed on each route and in each area, and any seasonal restrictions that apply on those routes and in those areas.

Designation of a road, trail, or area for motor vehicle use by a particular class of vehicle under 36 CFR 212.51 should not be interpreted as encouraging or inviting use or implying that the road, trail, or area is passable, actively maintained, or safe for travel. Motor vehicle designations include parking along designated routes and at facilities associated with designated routes when it is safe to do so and when not causing damage to National Forest System resources. Seasonal weather conditions and natural events may render designated roads and trails impassable for extended periods. Designated areas may contain dangerous or impassable terrain. Many designated roads and trails may be passable only by high-clearance vehicles or four-wheel-drive vehicles. Maintenance of designated roads and trails will depend on available resources, and many may receive little maintenance.

This motor vehicle use map identifies those roads, trails, and areas designated for the motor vehicle use under 36 CFR 212.51 for the purpose of enforcing the prohibition at 36 CFR 261.13. This is a limited purpose. The other public roads are shown for information and navigation purposes only and are not subject to designation under the Forest Service travel management regulation.

These designations apply only to National Forest System roads, National Forest System trails, and areas on National Forest System lands.

Legend

- Roads Open to Highway Legal Vehicles
- Roads Open to All Vehicles
- Trails Open to Wheeled Vehicles 50" or Less in Width
- Seasonal Designation (See Table)
- Dispersed Camping, Both Sides
- Interstate
- Highways, U.S., State
- Other Public Roads
- Short Route Identifier
- FS Campground
- Picnic Area
- Motorized Trailhead
- Information Site
- Peaks
- Forest or Unit Boundary
- National Forest System Lands
- Non-National Forest System Lands within the National Forest
- Wilderness Areas
- Political Boundary
- Township and Range Lines
- Section Lines
- Lakes and Rivers

0 0.5 1 2 3 4 Miles

PROHIBITIONS

It is prohibited to possess or operate a motor vehicle on National Forest System lands on the Coronado National Forest other than in accordance with these designations (36 CFR 261.13).

Violators of 36 CFR 261.13 are subject to a fine of up to \$5,000, imprisonment for up to 6 months, or both (18 U.S.C. 3671(e)). This prohibition applies regardless of the presence or absence of signs.

This map does not display nonmotorized uses, over-snow uses, or other facilities and attractions on the Coronado National Forest. Obtain forest visitor information from the local national forest office.

Designated roads, trails and areas may also be subject to temporary, emergency closures. As a visitor, you must comply with signs notifying you of such restrictions. A national forest may issue an order to close a road, trail or area on a temporary basis to protect the life, health, or safety of forest visitors or the natural or cultural resources in these areas. Such a temporary and/or emergency closure is consistent with the Travel Management Rule (36 CFR 212.52 (b), 36 CFR 261 subpart B).

The designation "road or trail open to all motor vehicles" does not supersede State traffic law.

EXPLANATION OF LEGEND ITEMS

Roads Open to Highway Legal Vehicles Only:

These roads are open only to motor vehicles licensed under State law for general operation on all public roads within the state.

Roads Open to All Vehicles:

These roads are open to all motor vehicles, including smaller off-highway vehicles that may not be licensed for highway use (but not to oversize or overweight vehicles under State traffic law).

Trails Open to Wheeled Vehicles 50" or less in Width:

These trails are open only to wheeled, motor vehicles less than 50 inches in width at the widest point on the vehicle.

Seasonal Designation:

This symbol is used in conjunction with one of the other road or trail symbols, indicates that the road or trail is open only during certain portions of the year. Refer to Seasonal and Special Designation Table for further instructions.

Other Public Roads and Trails:

Interstate

Highways, U.S., State

Other Public Roads

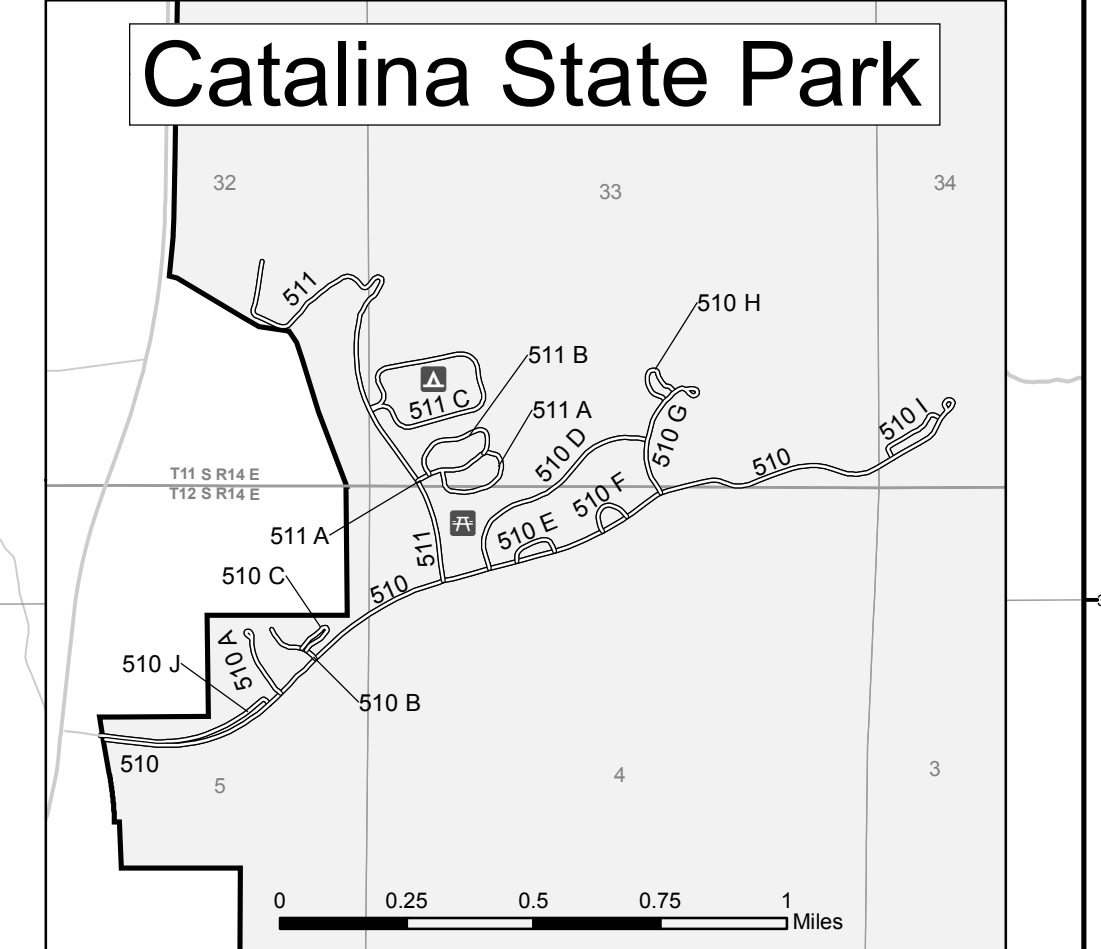
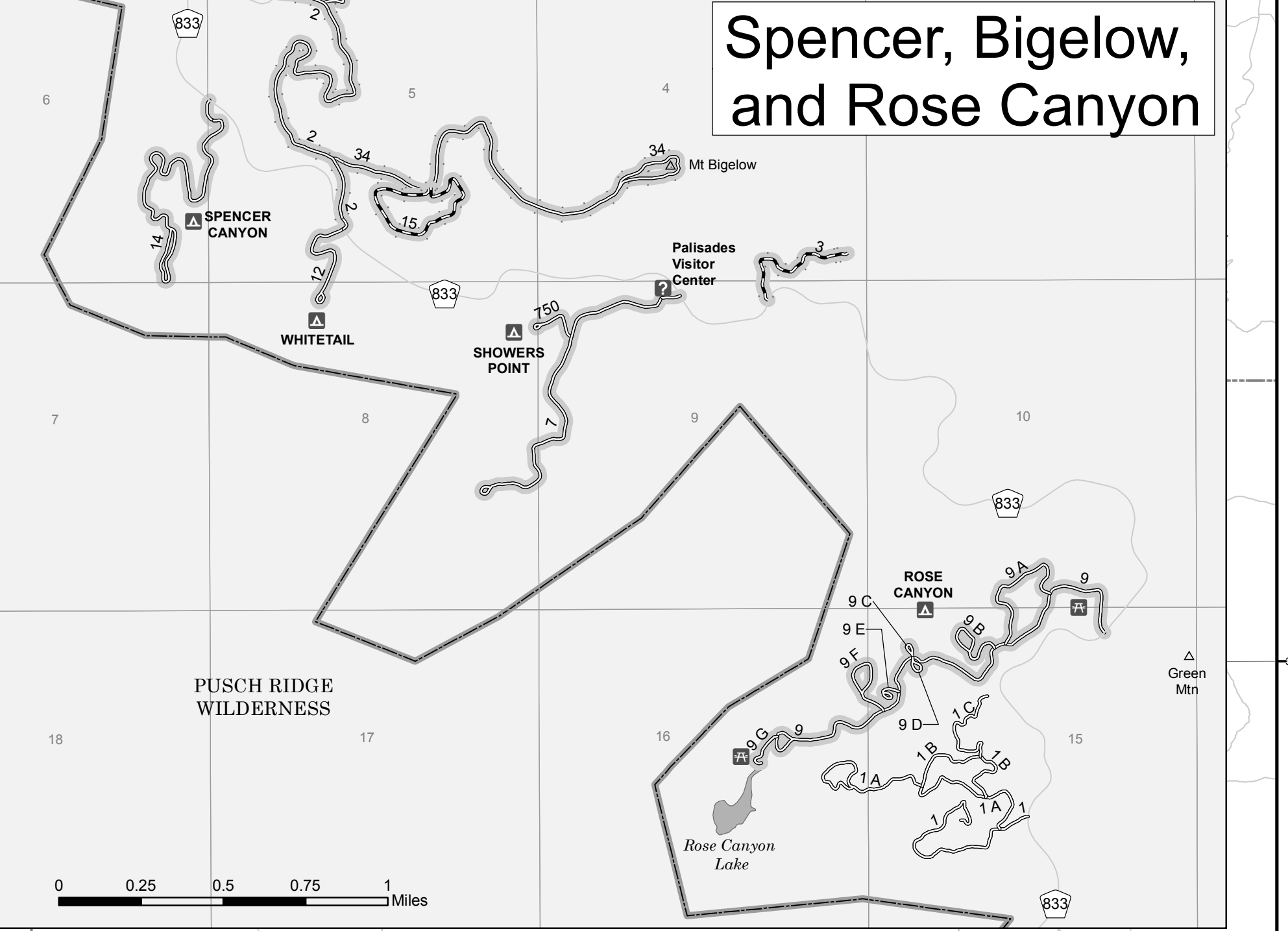
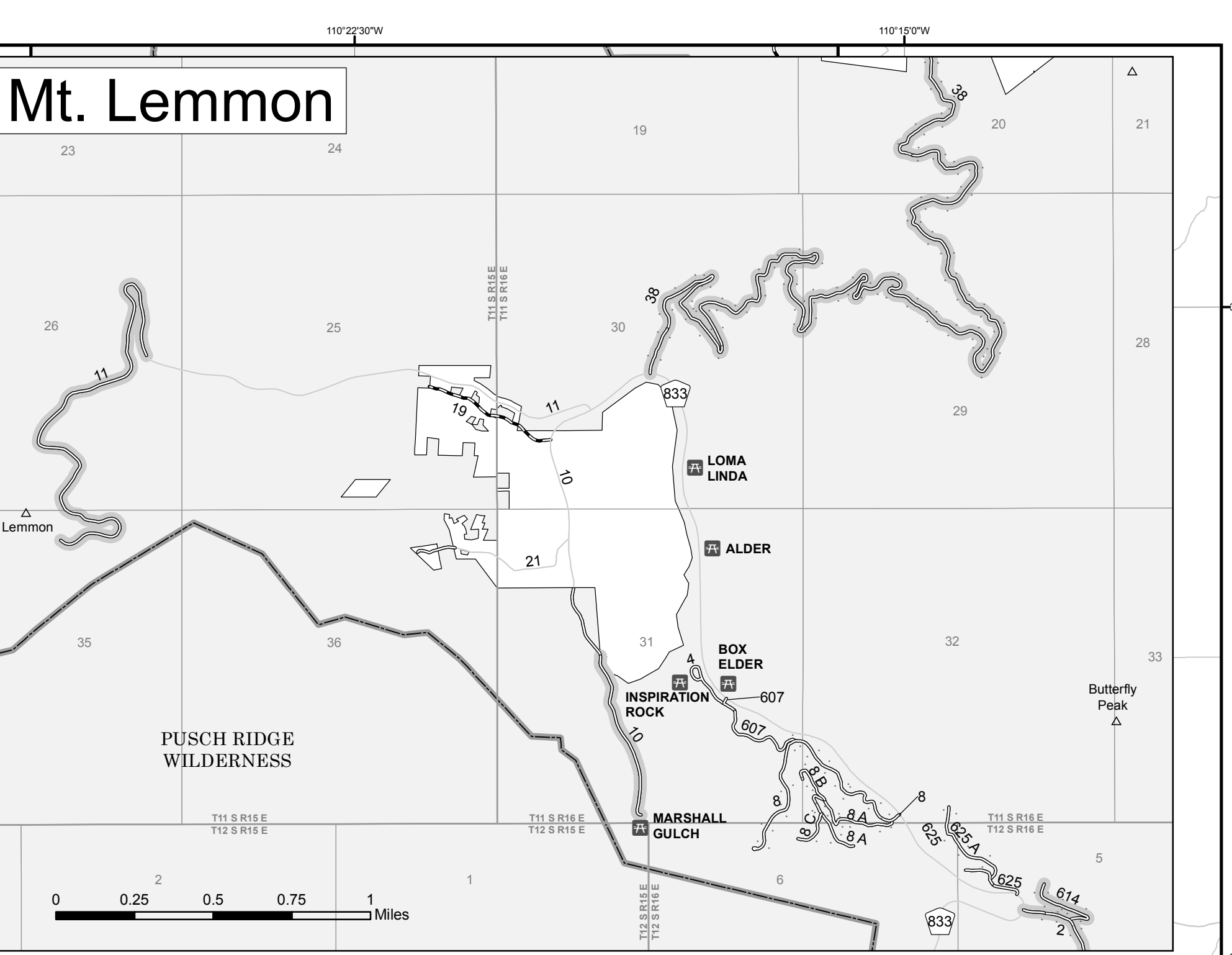
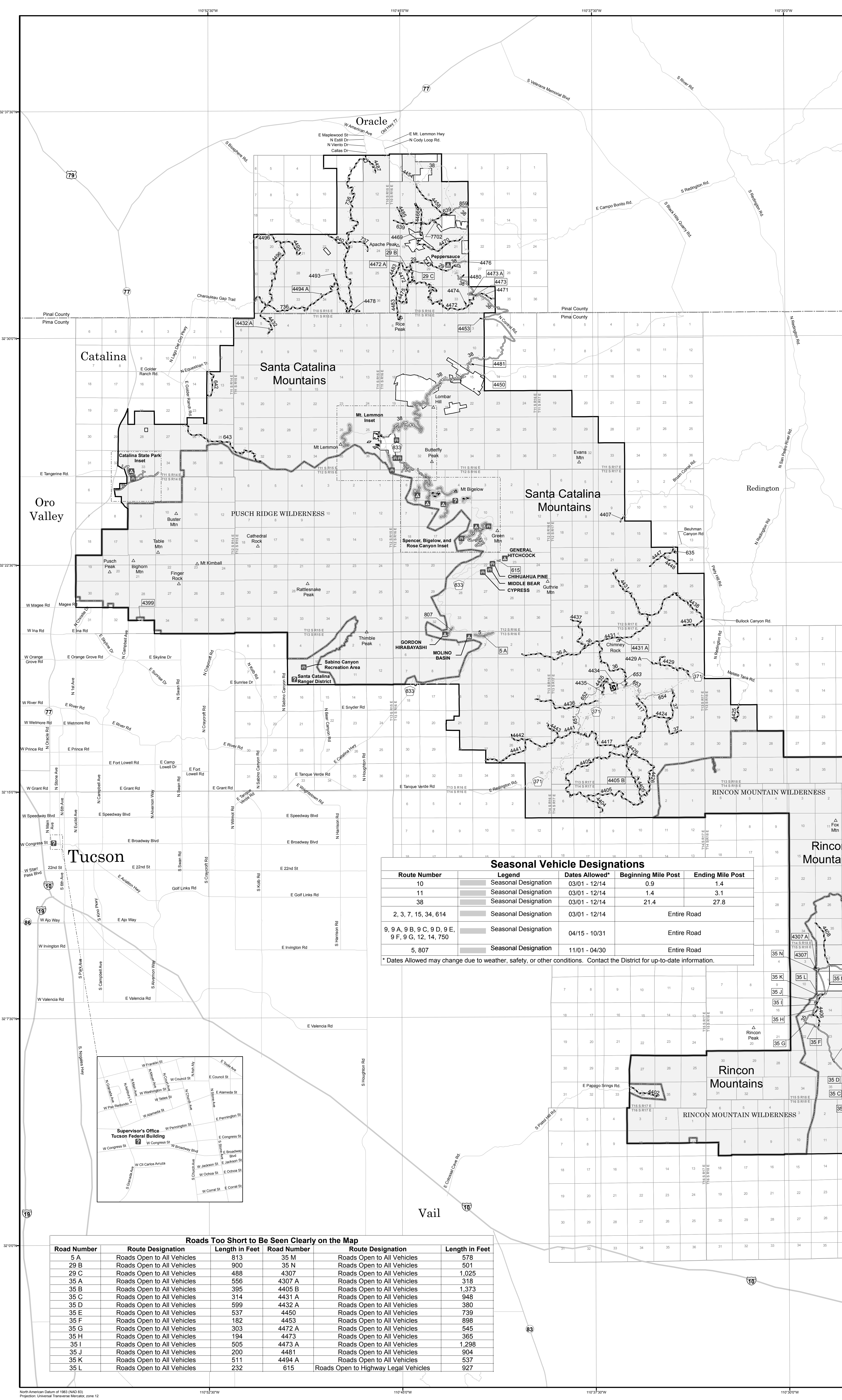
These symbols are used to show routes the Forest Service does not have jurisdiction over and has not designated for motorized use. These symbols are part of the reference layers showing connections to towns and cities outside the forest boundary.

Motorized Trail Access:

This symbol indicates a trailhead for access to a motorized route. Not all motorized routes have trailheads and those that do may range from primitive to developed.

Short Route Identifier:

This symbol is used for roads that are too short to show a symbol type on the map. The symbol contains the number of the road or trail. Users should refer to the corresponding number in the Short Route Table for designation information.



Seasonal Vehicle Designations				
Route Number	Legend	Dates Allowed*	Beginning Mile Post	Ending Mile Post
10	Seasonal Designation	03/01 - 12/14	0.9	1.4
11	Seasonal Designation	03/01 - 12/14	1.4	3.1
38	Seasonal Designation	03/01 - 12/14	21.4	27.8
2, 3, 7, 15, 34, 614	Seasonal Designation	03/01 - 12/14	Entire Road	
9, 9 A, 9 B, 9 C, 9 D, 9 E, 9 F, 9 G, 12, 14, 750	Seasonal Designation	04/15 - 10/31	Entire Road	
5, 807	Seasonal Designation	11/01 - 04/30	Entire Road	

* Dates Allowed may change due to weather, safety, or other conditions. Contact the District for up-to-date information.

Dispersed Camping			
Route Number	Distance/ Side of Route	Vehicle Type	Dates Allowed
2, 3, 8, 8 A, 8 B, 8 C, 15, 21, 29, 29 B, 29 C, 34, 35, 35 A, 35 B, 35 C, 35 D, 35 E, 35 F, 35 G, 35 H, 35 I, 35 J, 35 K, 35 L, 35 M, 35 N, 35 O, 35 P, 35 Q, 35 R, 35 S, 35 T, 35 U, 35 V, 35 W, 35 X, 35 Y, 35 Z, 35 AA, 35 AB, 35 AC, 35 AD, 35 AE, 35 AF, 35 AG, 35 AH, 35 AI, 35 AJ, 35 AK, 35 AL, 35 AM, 35 AN, 35 AO, 35 AP, 35 AQ, 35 AR, 35 AS, 35 AT, 35 AU, 35 AV, 35 AW, 35 AX, 35 AY, 35 AZ, 35 BA, 35 BB, 35 BC, 35 BD, 35 BE, 35 BF, 35 BG, 35 BH, 35 BI, 35 BJ, 35 BK, 35 BL, 35 BM, 35 BN, 35 BO, 35 BP, 35 BQ, 35 BR, 35 BS, 35 BT, 35 BU, 35 BV, 35 BW, 35 BX, 35 BY, 35 BZ, 35 CA, 35 CB, 35 CC, 35 CD, 35 CE, 35 CF, 35 CG, 35 CH, 35 CI, 35 CJ, 35 CK, 35 CL, 35 CM, 35 CN, 35 CO, 35 CP, 35 CQ, 35 CR, 35 CS, 35 CT, 35 CU, 35 CV, 35 CW, 35 CX, 35 CY, 35 CZ, 35 DA, 35 DB, 35 DC, 35 DD, 35 DE, 35 DF, 35 DG, 35 DH, 35 DI, 35 DJ, 35 DK, 35 DL, 35 DM, 35 DN, 35 DO, 35 DP, 35 DQ, 35 DR, 35 DS, 35 DT, 35 DU, 35 DV, 35 DW, 35 DX, 35 DY, 35 DZ, 35 EA, 35 EB, 35 EC, 35 ED, 35 EE, 35 EF, 35 EG, 35 EH, 35 EI, 35 EJ, 35 EK, 35 EL, 35 EM, 35 EN, 35 EO, 35 EP, 35 EQ, 35 ER, 35 ES, 35 ET, 35 EU, 35 EV, 35 EW, 35 EX, 35 EY, 35 EZ, 35 FA, 35 FB, 35 FC, 35 FD, 35 FE, 35 FF, 35 FG, 35 FH, 35 FI, 35 FJ, 35 FK, 35 FL, 35 FM, 35 FN, 35 FO, 35 FP, 35 FQ, 35 FR, 35 FS, 35 FT, 35 FU, 35 FV, 35 FW, 35 FX, 35 FY, 35 FZ, 35 GA, 35 GB, 35 GC, 35 GD, 35 GE, 35 GF, 35 GH, 35 GI, 35 GJ, 35 GK, 35 GL, 35 GM, 35 GN, 35 GO, 35 GP, 35 GQ, 35 GR, 35 GS, 35 GT, 35 GU, 35 GV, 35 GW, 35 GX, 35 GY, 35 GZ, 35 HA, 35 HB, 35 HC, 35 HD, 35 HE, 35 HF, 35 HG, 35 HI, 35 HJ, 35 HK, 35 HL, 35 HM, 35 HN, 35 HO, 35 HP, 35 HQ, 35 HR, 35 HS, 35 HT, 35 HU, 35 HV, 35 HW, 35 HX, 35 HY, 35 HZ, 35 IA, 35 IB, 35 IC, 35 ID, 35 IE, 35 IF, 35 IG, 35 IH, 35 II, 35 IJ, 35 IK, 35 IL, 35 IM, 35 IN, 35 IO, 35 IP, 35 IQ, 35 IR, 35 IS, 35 IT, 35 IU, 35 IV, 35 IW, 35 IX, 35 IY, 35 IZ, 35 JA, 35 JB, 35 JC, 35 JD, 35 JE, 35 JF, 35 JG, 35 JH, 35 JI, 35 JJ, 35 JK, 35 JL, 35 JM, 35 JN, 35 JO, 35 JP, 35 JQ, 35 JR, 35 JS, 35 JT, 35 JU, 35 JV, 35 JW, 35 JX, 35 JY, 35 JZ, 35 KA, 35 KB, 35 KC, 35 KD, 35 KE, 35 KF, 35 KG, 35 KH, 35 KI, 35 KJ, 35 KK, 35 KL, 35 KM, 35 KN, 35 KO, 35 KP, 35 KQ, 35 KR, 35 KS, 35 KT, 35 KU, 35 KV, 35 KW, 35 KX, 35 KY, 35 KZ, 35 LA, 35 LB, 35 LC, 35 LD, 35 LE, 35 LF, 35 LG, 35 LH, 35 LI, 35 LJ, 35 LK, 35 LL, 35 LM, 35 LN, 35 LO, 35 LP, 35 LQ, 35 LR, 35 LS, 35 LT, 35 LU, 35 LV, 35 LW, 35 LX, 35 LY, 35 LZ, 35 MA, 35 MB, 35 MC, 35 MD, 35 ME, 35 MF, 35 MG, 35 MH, 35 MI, 35 MJ, 35 MK, 35 ML, 35 MN, 35 MO, 35 MP, 35 MQ, 35 MR, 35 MS, 35 MT, 35 MU, 35 MV, 35 MW, 35 MX, 35 MY, 35 MZ, 35 NA, 35 NB, 35 NC, 35 ND, 35 NE, 35 NF, 35 NG, 35 NH, 35 NI, 35 NJ, 35 NK, 35 NL, 35 NM, 35 NO, 35 NP, 35 NQ, 35 NR, 35 NS, 35 NT, 35 NU, 35 NV, 35 NW, 35 NX, 35 NY, 35 NZ, 35 OA, 35 OB, 35 OC, 35 OD, 35 OE, 35 OF, 35 OG, 35 OH, 35 OI, 35 OJ, 35 OK, 35 OL, 35 OM, 35 ON, 35 OO, 35 OP, 35 OQ, 35 OR, 35 OS, 35 OT, 35 OU, 35 OV, 35 OW, 35 OX, 35 OY, 35 OZ, 35 PA, 35 PB, 35 PC, 35 PD, 35 PE, 35 PF, 35 PG, 35 PH, 35 PI, 35 PJ, 35 PK, 35 PL, 35 PM, 35 PN, 35 PO, 35 PP, 35 PQ, 35 PR, 35 PS, 35 PT, 35 PU, 35 PV, 35 PW, 35 PX, 35 PY, 35 PZ, 35 QA, 35 QB, 35 QC, 35 QD, 35 QE, 35 QF, 35 QG, 35 QH, 35 QI, 35 QJ, 35 QK, 35 QL, 35 QM, 35 QN, 35 QO, 35 QP, 35 QQ, 35 QR, 35 QS, 35 QT, 35 QU, 35 QV, 35 QW, 35 QX, 35 QY, 35 QZ, 35 RA, 35 RB, 35 RC, 35 RD, 35 RE, 35 RF, 35 RG, 35 RH, 35 RI, 35 RJ, 35 RK, 35 RL, 35 RM, 35 RN, 35 RO, 35 RP, 35 RQ, 35 RR, 35 RS, 35 RT, 35 RU, 35 RV, 35 RW, 35 RX, 35 RY, 35 RZ, 35 SA, 35 SB, 35 SC, 35 SD, 35 SE, 35 SF, 35 SG, 35 SH, 35 SI, 35 SJ, 35 SK, 35 SL, 35 SM, 35 SN, 35 SO, 35 SP, 35 SQ, 35 SR, 35 SS, 35 ST, 35 SU, 35 SV, 35 SW, 35 SX, 35 SY, 35 SZ, 35 TA, 35 TB, 35 TC, 35 TD, 35 TE, 35 TF, 35 TG, 35 TH, 35 TI, 35 TJ, 35 TK, 35 TL, 35 TM, 35 TN, 35 TO, 35 TP, 35 TQ, 35 TR, 35 TS, 35 TU, 35 TV, 35 TW, 35 TX, 35 TY, 35 TZ, 35 UA, 35 UB, 35 UC, 35 UD, 35 UE, 35 UF, 35 UG, 35 UH, 35 UI, 35 UJ, 35 UK, 35 UL, 35 UM, 35 UN, 35 UO, 35 UP, 35 UQ, 35 UR, 35 US, 35 UT, 35 UY, 35 UZ, 35 VA, 35 VB, 35 VC, 35 VD, 35 VE, 35 VF, 35 VG, 35 VH, 35 VI, 35 VJ, 35 VK, 35 VL, 35 VM, 35 VN, 35 VO, 35 VP, 35 VQ, 35 VR, 35 VS, 35 VT, 35 VU, 35 VV, 35 VW, 35 VX, 35 VY, 35 VZ, 35 WA, 35 WB, 35 WC, 35 WD, 35 WE, 35 WF, 35 WG, 35 WH, 35 WI, 35 WJ, 35 WK, 35 WL, 35 WM, 35 WN, 35 WO, 35 WP, 35 WQ, 35 WR, 35 WS, 35 WT, 35 WU, 35 WV, 35 WW, 35 WX, 35 WY, 35 WZ, 35 XA, 35 XB, 35 XC, 35 XD, 35 XE, 35 XF, 35 XG, 35 XH, 35 XI, 35 XJ, 35 XK, 35 XL, 35 XM, 35 XN, 35 XO, 35 XP, 35 XQ, 35 XR, 35 XS, 35 XT, 35 XU, 35 XV, 35 XW, 35 XX, 35 XY, 35 XZ, 35 YA, 35 YB, 35 YC, 35 YD, 35 YE, 35 YF, 35 YG, 35 YH, 35 YI, 35 YJ, 35 YK, 35 YL, 35 YM, 35 YN, 35 YO, 35 YP, 35 YQ, 35 YR, 35 YS, 35 YT, 35 YU, 35 YV, 35 YW, 35 YX, 35 YY, 35 YZ, 35 ZA, 35 ZB, 35 ZC, 35 ZD, 35 ZE, 35 ZF, 35 ZG, 35 ZH, 35 ZI, 35 ZJ, 35 ZK, 35 ZL, 35 ZM, 35 ZN, 35 ZO, 35 ZP, 35 ZQ, 35 ZR, 35 ZS, 35 ZT, 35 ZU, 35 ZV, 35 ZW, 35 ZX, 35 ZY, 35 ZZ	300' either side	Same as permitted on route	Same as permitted on route

Roads Too Short to Be Seen Clearly on the Map					
Road Number	Route Designation	Length in Feet	Road Number	Route Designation	Length in Feet
5 A	Roads Open to All Vehicles	813	35 M	Roads Open to All Vehicles	578
29 B	Roads Open to All Vehicles	900	35 N	Roads Open to All Vehicles	501
29 C	Roads Open to All Vehicles	488	4307	Roads Open to All Vehicles	1,025
35 A	Roads Open to All Vehicles	556	4307 A	Roads Open to All Vehicles	318
35 B	Roads Open to All Vehicles	395	4405 B	Roads Open to All Vehicles	1,373
35 C	Roads Open to All Vehicles	314	4431 A	Roads Open to All Vehicles	948
35 D	Roads Open to All Vehicles	599	4432 A	Roads Open to All Vehicles	380
35 E	Roads Open to All Vehicles	537	4450	Roads Open to All Vehicles	739
35 F	Roads Open to All Vehicles	182	4453	Roads Open to All Vehicles	898
35 G	Roads Open to All Vehicles	303	4472 A	Roads Open to All Vehicles	545
35 H	Roads Open to All Vehicles	194	4473	Roads Open to All Vehicles	365
35 I	Roads Open to All Vehicles	505	4473 A	Roads Open to All Vehicles	1,298
35 J	Roads Open to All Vehicles	200	4481	Roads Open to All Vehicles	904
35 K	Roads Open to All Vehicles	511	4494 A	Roads Open to All Vehicles	537
35 L	Roads Open to All Vehicles	232	615	Roads Open to Highway Legal Vehicles	927