

Motor Vehicle Use Map

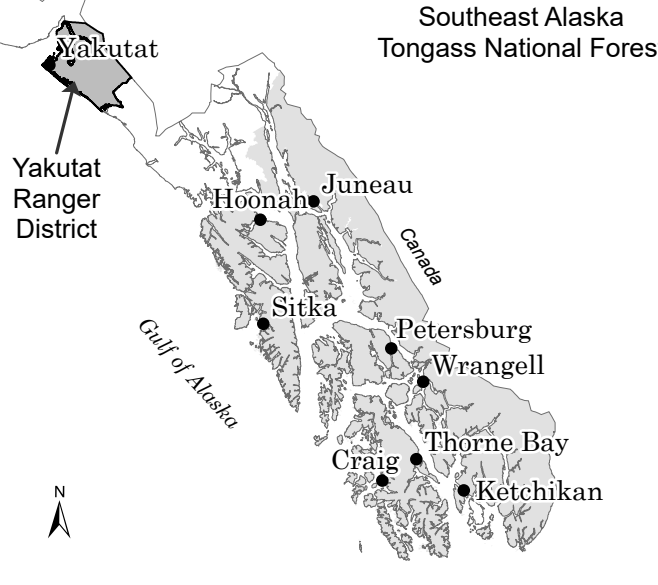
Tongass National Forest
Yakutat Ranger District



America's Great Outdoors

Alaska Forest Service
United States Department of Agriculture

VICINITY MAP



INFORMATION SOURCES

EMERGENCY
Emergency Services..... 911
Alaska State Troopers..... (907) 784-3206
Coast Guard..... (800) 478-5555
or (Mobile Use Only) *CG

INFORMATION
Yakutat Ranger District
712 Ocean Cape Road
PO Box 327
Yakutat, Alaska 99689-0327
(907) 784-3359
(907) 784-3457 Fax

Tongass National Forest
648 Mission Street
Federal Building Ketchikan, AK. 99901
(907) 225-3101
(907) 228-6215 Fax
<https://www.fs.usda.gov/detail/tongass/about-forest/offices>

To report an OHV Violation..... (907) 789-6241



DISTRICT-WIDE TRAVEL MANAGEMENT STATEMENT

Big Game Retrieval: Motor vehicle use off of designated roads and trails for the purpose of moose retrieval will require a permit obtained from the YAKUTAT RANGER DISTRICT. The permit is required prior to hunting for moose or retrieval and will list the requirements and conditions for retrieval.

Dispersed Camping: Motor vehicle use off of designated routes up to 100 feet from the centerline of the route is allowed for the purpose of dispersed camping as long as the vehicle remains on a hardened surface.

PROHIBITIONS

It is prohibited to possess or operate a motor vehicle on National Forest System lands on the YAKUTAT RANGER DISTRICT other than in accordance with these designations (36 CFR 261.13).

Violators of 36 CFR 261.13 are subject to a fine of up to \$5,000 or imprisonment for up to 6 months or both (18 U.S.C. 3571(e)). This prohibition applies regardless of the presence or absence of signs.

This map does not display nonmotorized uses, over-snow vehicle uses, or other facilities and attractions on the Yakutat Ranger District. Obtain forest visitor information from the local national forest office.

Designated roads, trails, and areas may also be subject to temporary, emergency closures. As a visitor, you must comply with signs notifying you of such restrictions. A national forest may issue an order to close a road, trail, or area on a temporary basis to protect the life, health or safety of forest visitors or the natural or cultural resources in these areas. Such a temporary and/or emergency closure is consistent with the Travel Management Rule (36 CFR 212.52 (b), 36 CFR 261 subpart B).

The designation "road or trail open to all motor vehicles" does not supersede State traffic law.

PURPOSE AND CONTENTS OF THIS MAP

The designations shown on this motor vehicle use map (MVUM) were made by the responsible official pursuant to 36 CFR 212.51; are effective as of the date on the front cover of this MVUM; and will remain in effect until superseded by the next year's MVUM.

It is the responsibility of the user to acquire the current MVUM. This MVUM shows the National Forest System roads, National Forest System trails, and the areas on National Forest System lands in the YAKUTAT RANGER DISTRICT that are designated for motor vehicle use pursuant to 36 CFR 212.51. This MVUM also identifies the vehicles classes allowed on each route and in each area and any seasonal restrictions that apply on those routes and in those areas.

Designation of a road, trail, or area for motor vehicle use by a particular class of vehicle under 36 CFR 212.51 should not be interpreted as encouraging or inviting use, or to imply that the road, trail, or area is passable, actively maintained, or safe for travel. Motor vehicle designations include parking along designated routes and at facilities associated with designated routes when it is safe to do so and when not causing damage to National Forest System resources. Seasonal weather conditions and natural events may render designated roads and trails impassable for extended periods. Designated areas may contain dangerous or impassable terrain. Many designated roads and trails may be passable only by high-clearance vehicles or four-wheel drive vehicles. Maintenance of designated roads and trails will depend on available resources, and many may receive little maintenance.

This motor vehicle use map identifies those roads, trails, and areas designated for the motor vehicle use under 36 CFR 212.51 for the purpose of enforcing the prohibition at 36 CFR 261.13. This is a limited purpose. The other public roads are shown for information and navigation purposes only and are not subject to designation under the Forest Service travel management regulation.

These designations apply only to National Forest System roads, National Forest System trails, and areas on National Forest System lands.

OPERATOR RESPONSIBILITIES

Operating a motor vehicle on National Forest System roads, National Forest System trails, and in areas on National Forest System lands carries a greater responsibility than operating that vehicle in a city or other developed setting. Not only must you know and follow all applicable traffic laws, you need to show concern for the environment as well as other forest users. The misuse of motor vehicles can lead to the temporary or permanent closure of any designated road, trail, or area. As a motor vehicle operator, you are subject to State traffic law, including State requirements for licensing, registration, and operation of the vehicle in question.

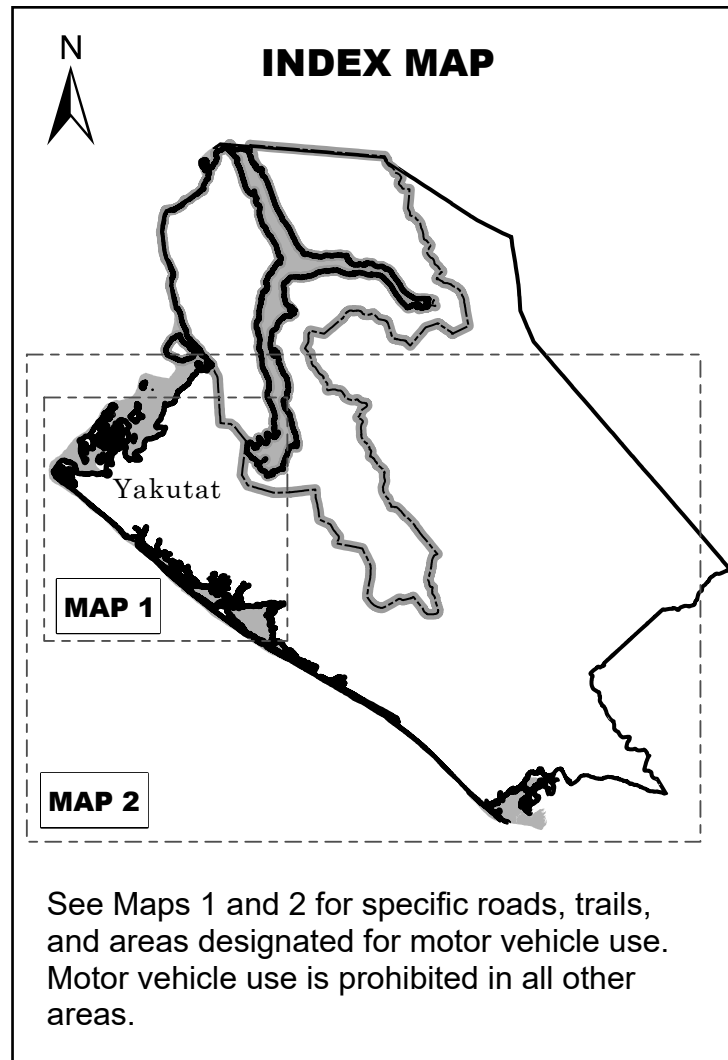
Motor vehicle use, especially off-highway vehicle use, involves inherent risks that may cause property damage, serious injury, and possibly death to participants. Drive cautiously and anticipate rough surfaces and features, such as snow, mud, vegetation, and water crossings common to remote driving conditions. By your participation, you voluntarily assume full responsibility for these damages, risks, and dangers. Take care at all times to protect yourself and those under your responsibility.

Much of the YAKUTAT RANGER DISTRICT is remote, and medical assistance may not be readily available. Cellular telephones do not work in many areas of the YAKUTAT RANGER DISTRICT. Take adequate food, water, first aid supplies, and other equipment appropriate for the conditions and expected weather.

ALWAYS REMEMBER TO RESPECT PRIVATE LAND! PROTECT YOUR PRIVILEGE. STAY ON DESIGNATED ROADS AND TRAILS AND IN DESIGNATED AREAS.

Read and understand this map in its entirety. If you have questions please contact the YAKUTAT RANGER DISTRICT for clarification.

As a motor vehicle operator on a National Forest System road, trail, or area, you must comply with this map, as well as all Federal, State, and local laws and regulations.



See Maps 1 and 2 for specific roads, trails, and areas designated for motor vehicle use. Motor vehicle use is prohibited in all other areas.

Legend

- Roads Open to All Vehicles
- State or US Highway
- Other Public Roads
- Trails Open to Vehicles 50" or Less in Width, Yearlong
- Trails Open to Vehicles 50" or Less in Width, Seasonal
- Forest Service Office
- Information Site
- FS Cabin
- FS Campground
- Picnic Area
- Wildlife Viewing Site
- Motorized Trailhead
- Milepost Marker
- Forest or Unit Boundary
- Wilderness Areas
- Sealaska Selections
- National Forest System Lands
- Non-National Forest System Lands within the National Forest
- Lakes and Saltwater

EXPLANATION OF LEGEND ITEMS

Roads Open to All Vehicles:

These roads are open to all motor vehicles, including smaller off-highway vehicles that may not be licensed for highway use (but not to oversize or overweight vehicles under State traffic law).

Trails Open to Vehicles 50 Inches or Less in Width:

These trails are open only to motor vehicles less than 50 inches in width at the widest point on the vehicle.

Seasonal Designation:

This symbol, used in conjunction with one of the other road or trail symbols, indicates that the road or trail is open only during certain portions of the year. Refer to Seasonal and Special Designation Table for further instructions.

Other Public Roads and Trails:

State or US Highway
Other Public Roads

These symbols are used to show routes that the Forest Service does not have jurisdiction over and has not designated for motorized use. These symbols are part of the reference layers showing connections to towns and cities outside the forest boundary.

Short Route Identifier:
75331

This symbol is used for roads that are too short to show a symbol type on the map. The symbol contains the road or trail number. Users should refer to the corresponding number in the Short Route Table for more information on the designated route.

Route Number	Route Designation	Length (Feet)
9970	Roads Open To All Vehicles	545
9971		237
9972	Roads Open To All Vehicles	145
9977		488
99641	Roads Open To All Vehicles	454
99681		375

Milepost Marker:

This symbol is used to display the beginning and ending mileposts of a road that has a change in the designation but not the symbology.

Motorized Trail Access:

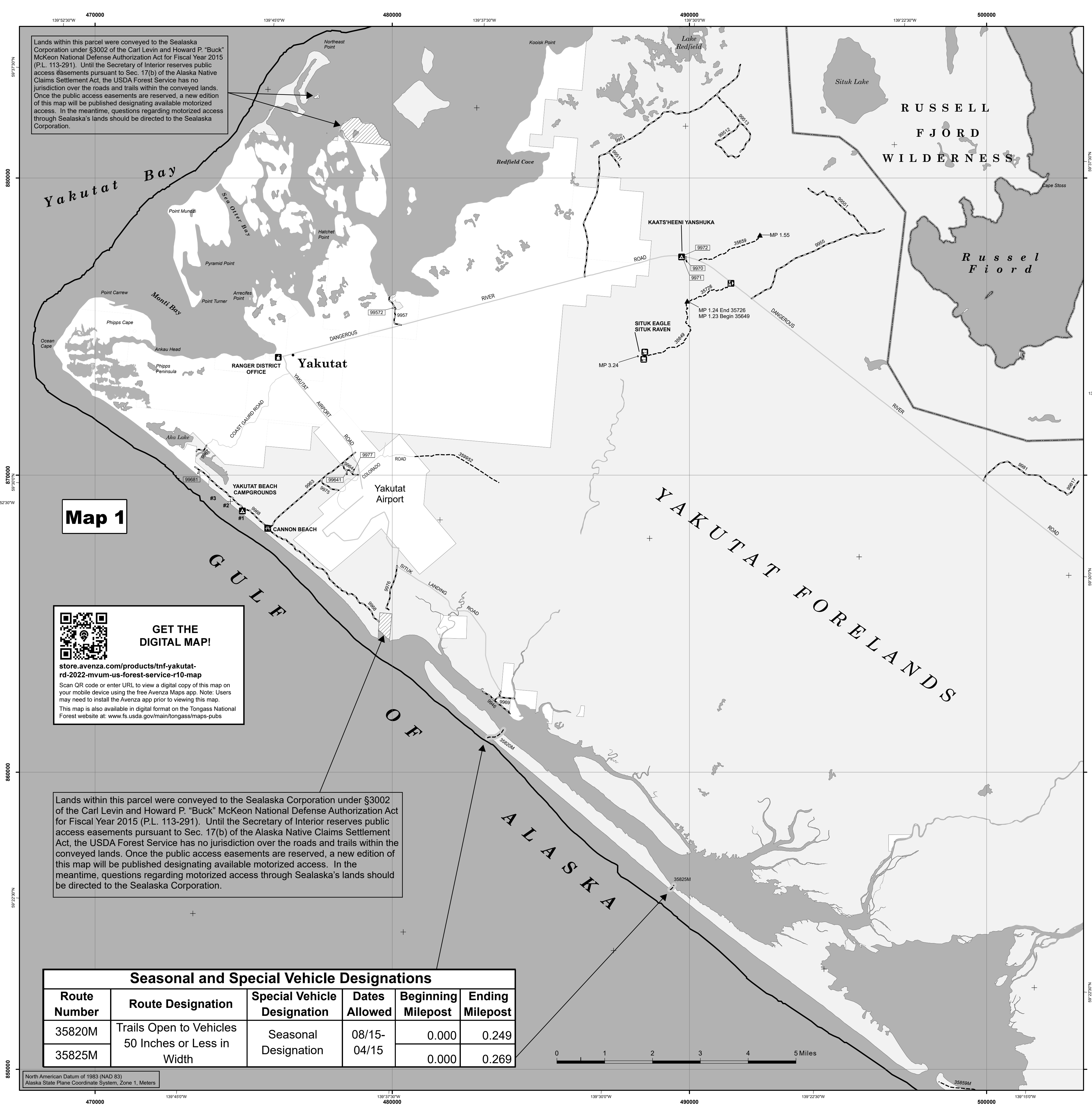
This symbol indicates a trailhead for access to a motorized route. Not all motorized routes have trailheads and those that do may range from primitive to developed.

In accordance with Federal civil rights law and U.S. Department of Agriculture (USDA) civil rights regulations and policies, the USDA, its Agencies, offices, and employees, and institutions participating in or administering USDA programs are prohibited from discriminating based on race, color, national origin, religion, sex, disability, age, marital status, family/parental status, income derived from a public assistance program, political beliefs, or reprisal or retaliation for prior civil rights activity, in any program or activity conducted or funded by USDA (not all bases apply to all programs). Remedies and complaint filing deadlines vary by program or incident.

Persons with disabilities who require alternative means of communication for program information (e.g., Braille, large print, audiotape, American Sign Language, etc.) should contact the State or local Agency that administers the program or contact USDA through the Telecommunications Relay Service at 711 (voice and TTY). Additionally, program information may be made available in languages other than English.

To file a program discrimination complaint, complete the USDA Program Discrimination Complaint Form, AD-3027, found online at www.usda.gov or write a letter addressed to USDA and provide in the letter all of the information requested in the form. To request a copy of the complaint form, call (866) 632-9992. Submit your completed form or letter to USDA by: (1) mail: U.S. Department of Agriculture, Office of the Assistant Secretary for Civil Rights, 1400 Independence Avenue, SW, Mail Stop 9410, Washington, D.C. 20250-9410; (2) fax: (202) 690-7442; or (3) email: program.intake@usda.gov.

USDA is an equal opportunity provider, employer, and lender.



Map 1



GET THE DIGITAL MAP!

store.avenza.com/products/tnf-yakutat-rd-2022-mvum-us-forest-service-r10-map
Scan QR code or enter URL to view a digital copy of this map on your mobile device using the free Avenza Maps app. Note: Users may need to install the Avenza app prior to viewing this map.

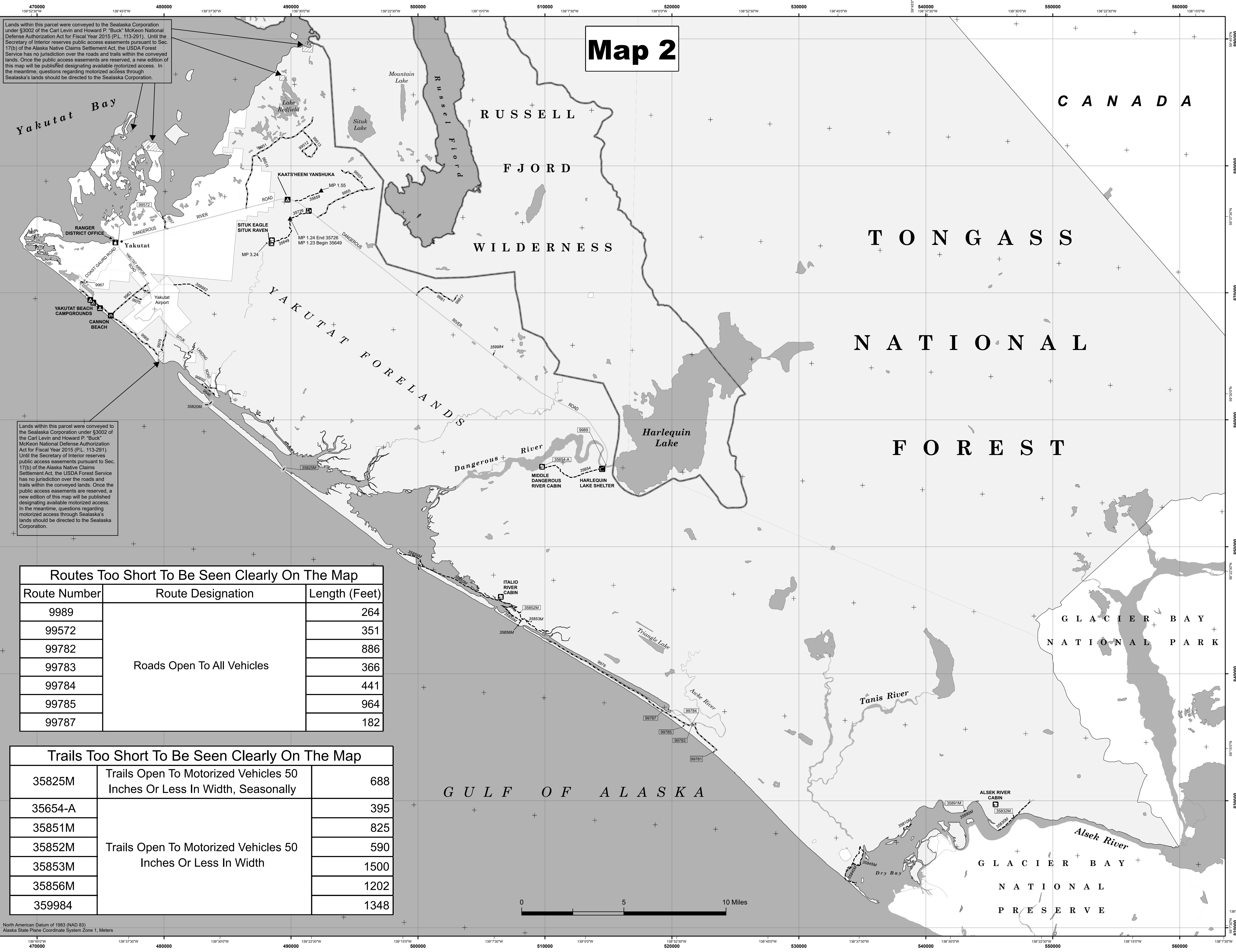
This map is also available in digital format on the Tongass National Forest website at: www.fs.usda.gov/main/tongass/maps-pubs

Lands within this parcel were conveyed to the Sealaska Corporation under §3002 of the Carl Levin and Howard P. "Buck" McKeon National Defense Authorization Act for Fiscal Year 2015 (P.L. 113-291). Until the Secretary of Interior reserves public access easements pursuant to Sec. 17(b) of the Alaska Native Claims Settlement Act, the USDA Forest Service has no jurisdiction over the roads and trails within the conveyed lands. Once the public access easements are reserved, a new edition of this map will be published designating available motorized access. In the meantime, questions regarding motorized access through Sealaska's lands should be directed to the Sealaska Corporation.

Seasonal and Special Vehicle Designations					
Route Number	Route Designation	Special Vehicle Designation	Dates Allowed	Beginning Milepost	Ending Milepost
35820M	Trails Open to Vehicles	Seasonal Designation	08/15-04/15	0.000	0.249
35825M	50 Inches or Less in Width			0.000	0.269

North American Datum of 1983 (NAD 83)
Alaska State Plane Coordinate System, Zone 1, Meters

Map 2



Lands within this parcel were conveyed to the Sealaska Corporation under §3002 of the Carl Levin and Howard P. "Buck" McKeon National Defense Authorization Act for Fiscal Year 2015 (P.L. 113-291). Until the Secretary of Interior reserves public access easements pursuant to Sec. 17(b) of the Alaska Native Claims Settlement Act, the USDA Forest Service has no jurisdiction over the roads and trails within the conveyed lands. Once the public access easements are reserved, a new edition of this map will be published designating available motorized access. In the meantime, questions regarding motorized access through Sealaska's lands should be directed to the Sealaska Corporation.

Lands within this parcel were conveyed to the Sealaska Corporation under §3002 of the Carl Levin and Howard P. "Buck" McKeon National Defense Authorization Act for Fiscal Year 2015 (P.L. 113-291). Until the Secretary of Interior reserves public access easements pursuant to Sec. 17(b) of the Alaska Native Claims Settlement Act, the USDA Forest Service has no jurisdiction over the roads and trails within the conveyed lands. Once the public access easements are reserved, a new edition of this map will be published designating available motorized access. In the meantime, questions regarding motorized access through Sealaska's lands should be directed to the Sealaska Corporation.

Legend

- Roads Open to All Vehicles
- State or US Highway
- Other Public Roads
- Trails Open to Vehicles 50" or Less in Width, Yearlong
- Trails Open to Vehicles 50" or Less in Width, Seasonal
- Forest Service Office
- FS Cabin
- FS Campground
- Picnic Area
- Shelter
- Motorized Trailhead
- Milepost Marker
- Sealaska Corporation Parcel
- Forest or Unit Boundary
- Wilderness Areas
- National Forest System Lands
- Non-National Forest System Lands within the National Forest
- Lakes and Saltwater

Routes Too Short To Be Seen Clearly On The Map		
Route Number	Route Designation	Length (Feet)
9989	Roads Open To All Vehicles	264
99572		351
99782		886
99783		366
99784		441
99785		964
99787		182

Trails Too Short To Be Seen Clearly On The Map		
Route Number	Route Designation	Length (Feet)
35825M	Trails Open To Motorized Vehicles 50 Inches Or Less In Width, Seasonally	688
35654-A		395
35851M		825
35852M		590
35853M		1500
35856M		1202
359984		1348

