






COCONINO National Forest

Legend


Point of interest

-  Boating site
-  Campground
-  District office
-  Fishing site
-  Forest Supervisor's office
-  Information site
-  Interpretive site
-  Motorized trailhead
-  Observation site
-  Picnic site
-  Winter recreation site
-  Summit

Road

-  Interstate
-  State or U.S. highway
-  Other public road
-  Road open to all vehicles, all year
-  Road open to all vehicles, seasonal
-  Road open to highway-legal vehicles, all year
-  Road open to highway-legal vehicles, seasonal
-  Road open to vehicles < 62" wide, seasonal
-  Off-Forest road




Trail

-  Trail open to all vehicles, all year
-  Trail open to motorcycles, all year
-  Trail open to vehicles < 62" wide, all year
-  Non-motorized Trail (not all trails are labeled)

Motorized dispersed camping corridor

-  Both sides of road
-  Left side of road
-  Right side of road

Area Restrictions

-  Camping and Campfire Restrictions
-  Camping Restrictions
-  Campfire Restrictions
-  Cinder Hills OHV area
-  Major lake or pond
-  Major drainage
-  Forest boundary
-  District boundary
-  County boundary
-  Hunting unit boundary

Explanation of Legend Items

Public road:

- Interstate highway
- State or U.S. highway
- Other public road

These symbols show routes the Forest Service has not designated for motorized use.

Road open to highway-legal vehicles:

These roads are open only to motor vehicles licensed under State law for general operation on all public roads within the state. Roads shown in yellow are open all year. Roads shown in green are open seasonally as described in the "Seasonal Designations" table.

Road open to all vehicles:

These roads are open to all motor vehicles, including smaller off-highway vehicles that may not be licensed for highway use, but not to oversize or overweight vehicles under State traffic law. Roads shown in yellow are open all year. Roads shown in green are open seasonally as described in the "Seasonal Designations" table.

Road or trail open to vehicles less than 62" wide

These roads or trails are open only to motor vehicles less than 62 inches in width at their widest point. Routes shown in yellow are open all year. Routes shown in green are open seasonally as described in the "Seasonal Designations" table.

Trail open to all vehicles:

These trails are open to all motor vehicles, including both highway-legal and non-highway-legal vehicles. Routes shown in yellow are open all year.

Trail open to motorcycles only:

These trails are open only to motorcycles. Sidecars are not permitted. Routes shown in yellow are open all year.

Motorized dispersed camping corrido

- Left side of road
- Right side of road

or trail, to indicate limited cross-country motor vehicle use within 300 feet from the edge of that road or trail, solely for the purpose of dispersed camping. The symbols indicate where this activity is permitted. They may be on the left, right, or both sides of the road or

Motorized trailhead:

This symbol indicates a trailhead for access to a motorized trail. Not all motorized trails have trailheads, and those that do may range from primitive to developed.

Area open to cross-country travel:

These are areas on National Forest System land where cross-country travel by motorized vehicles is permitted.

Trails Open to E-Bikes: The Forest Service manages e-bikes as a motor vehicle. Class 1, 2, and 3 e-bikes are allowed on roads designated for any classes of motor vehicles and roads designated for motorized mixed use. Class 1, 2, and 3 e-bikes are also allowed on trails open to any classes of motor vehicles, including motorcycles; and trails designated for those classes of e-bikes. Refer to the Seasonal and Special Vehicle Designation Table for

Designated roads are subject to wet weather or winter road closures, or may be temporarily closed due to seasonal conditions, project related work, emergency activities, or firefighting operations. Roads designated on this map area are available for motorized use as

depicted except when posted as being unsuitable for use due to wet conditions or other administrative or public safety needs. Winter weather closures generally occur in higher elevations starting with the first substantial snowfall in late December, and can last until mid-April. Please check the Coconino National Forest web page for the latest information about status of roads.



In accordance with Federal civil rights law and U.S. Department of Agriculture (USDA) civil rights regulations and policies, the USDA, its Agencies, offices, and employees, and institutions participating in or administering USDA programs are prohibited from discriminating based on race, color, national origin, religion, sex, disability, age, marital status, family/parental status, income derived from a public assistance program, political beliefs, or reprisal or retaliation for prior civil rights activity, in any program or activity conducted or funded by USDA (not all bases apply to all programs). Remedies and complaint filing deadlines vary by program or incident.

Persons with disabilities who require alternative means of communication for program information (e.g., Braille, large print, audiotope, American Sign Language, etc.) should contact the State or local Agency that administers the program or contact USDA through the Telecommunications Relay Service at 711 (voice and TTY). Additionally, program information may be made available in languages other than English.

To file a program discrimination complaint, complete the USDA Program Discrimination Complaint Form, AD-3027, found online at How to File a Program Discrimination Complaint (www.usda.gov/oscir/how-to-file-a-program-discrimination-complaint) and at any USDA office or write a letter addressed to USDA and provide in the letter all of the information requested in the form. To request a copy of the complaint form, call (866) 632-9992. Submit your completed form or letter to USDA by: (1) mail: U.S. Department of Agriculture, Office of the Assistant Secretary for Civil Rights, 1400 Independence Avenue, SW, Mail Stop 9410, Washington, D.C. 20250-9410; (2) fax: (202) 690-7442; or (3) email: program.intake@usda.gov.

USDA is an equal opportunity provider, employer, and lender.

This map depicts areas where motorized off-road elk retrieval is permitted by the color depicted below:

When an elk has been legally taken within Arizona Game and Fish Department hunt units 6A, 6B, 7E, 7W, or 8, the individual who legally took the elk may drive, or be driven to, the downed animal. A second vehicle may not be used to retrieve the elk.

The vehicle driven to the elk should be of sufficient capacity that only one trip is necessary. The number of individuals who participate in the retrieval is limited only by the vehicle's capacity, and the willingness of other to walk to and from the downed elk.

The vehicle used to retrieve the elk may be operated on Coconino National Forest non-wilderness lands that are not subject to other off-road driving restrictions, and that are within Arizona Game and Fish Department hunt units 6A, 6B, 7E, 7W, or 8, and that are within 1 mile of roads designated for public motorized use on the Motorized Vehicle Use Map (MVUM).

Motor vehicle use off designated MVUM roads is not permitted for retrieval of any species other than elk. Motor vehicle use off designated MVUM roads is not permitted for retrieval of any species, including elk, in Arizona Game and Fish Department hunt units 5A, 5BS, 5BN, or 11M.

In addition to the published MVUM, there are several other options for viewing or using the MVUM:

- View or download a copy of the MVUM using your computer.
- Download a copy of the MVUM to your smartphone or tablet (both Android and iOS are supported), and use it as a live, navigational aid when travelling on MVUM-designated routes.
- Download a representation of the MVUM to a Garmin GPS receiver, and use it as a live, navigational aid when travelling on MVUM-designated routes.

For more details, go to www.fs.usda.gov/r03/coconino/maps-guides. Coconino NF content is provided free of charge, but your wireless provider may assess a data access fee.