




Current Land Use Designations



Tongass National Forest Land Management Plan Revision Final SEIS 2003


Current Land Use Designations February 2003

WILDERNESS AND NATIONAL MONUMENT

-  Wilderness - Preserve essentially unmodified areas to provide opportunities for solitude and primitive recreation. Limit motorized access.
-  Wilderness National Monument - Manage Monuments to provide opportunities for solitude and primitive recreation. Limit motorized access.
-  Non-Wilderness National Monument - Facilitate the development of mineral resources in a manner compatible with the National Monument purposes.


MOSTLY NATURAL SETTING


-  LUD II - Maintain the wildland characteristics of these congressionally-designated unroaded areas. Permit fish and wildlife improvements and primitive recreation facilities.
-  Old-Growth Habitat - Maintain old-growth forests in a natural or near-natural condition for wildlife and fish habitat.
-  Research Natural Area - Manage areas for research and education and/or to maintain natural diversity on National Forest System Lands.


 Wilderness Research Natural Area

 Wilderness National Monument Research Natural Area

 LUD II Research Natural Area

 Semi-Remote Recreation - Provide for recreation and tourism in natural-appearing settings where opportunities for solitude and self-reliance are moderate to high.

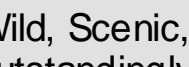
 Remote Recreation - Provide for recreation in remote natural settings outside Wilderness, where opportunities for solitude and self-reliance are high.


 Municipal Watershed - Manage municipal watersheds to meet State water quality standards for domestic water supply.


 Special Interest Area - Preserve areas with unique archaeological, historical, scenic, geological, botanical, or zoological values.


 Wilderness Special Interest Area

 Wilderness National Monument Special Interest Area

 LUD II Special Interest Area


 Wild, Scenic, or Recreational River - Maintain and enhance the outstandingly remarkable values of river segments which qualify the river to be classified as a Wild, Scenic, or Recreational River.


 Wilderness Wild, Scenic, or Recreational River


 Wilderness National Monument Wild, Scenic, or Recreational River

 LUD II Wild, Scenic, or Recreational River


MODERATE DEVELOPMENT


 Modified Landscape - Provide for natural-appearing landscapes while allowing timber harvest.

 Scenic Viewshed - Maintain scenic quality in areas viewed from popular land and marine travel routes and recreation areas, while permitting timber harvest.

 Experimental Forest - Provide opportunities for forest practices research and demonstration.

INTENSIVE DEVELOPMENT

 Timber Production - Manage the area for industrial wood production. Promote conditions favorable for the timber resource and for maximum long-term timber production.

 Minerals - Encourage mineral exploration and development of areas with high mineral potential.


Transportation and Utility Systems - Emphasize existing and potential major public transportation and utility systems. Until constructed, manage according to the other land use designation indicated.


 Existing Power Transmission Corridors

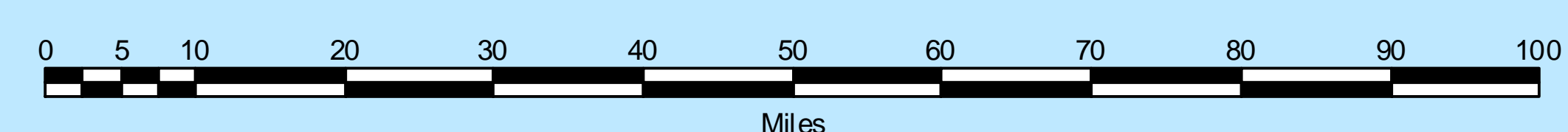
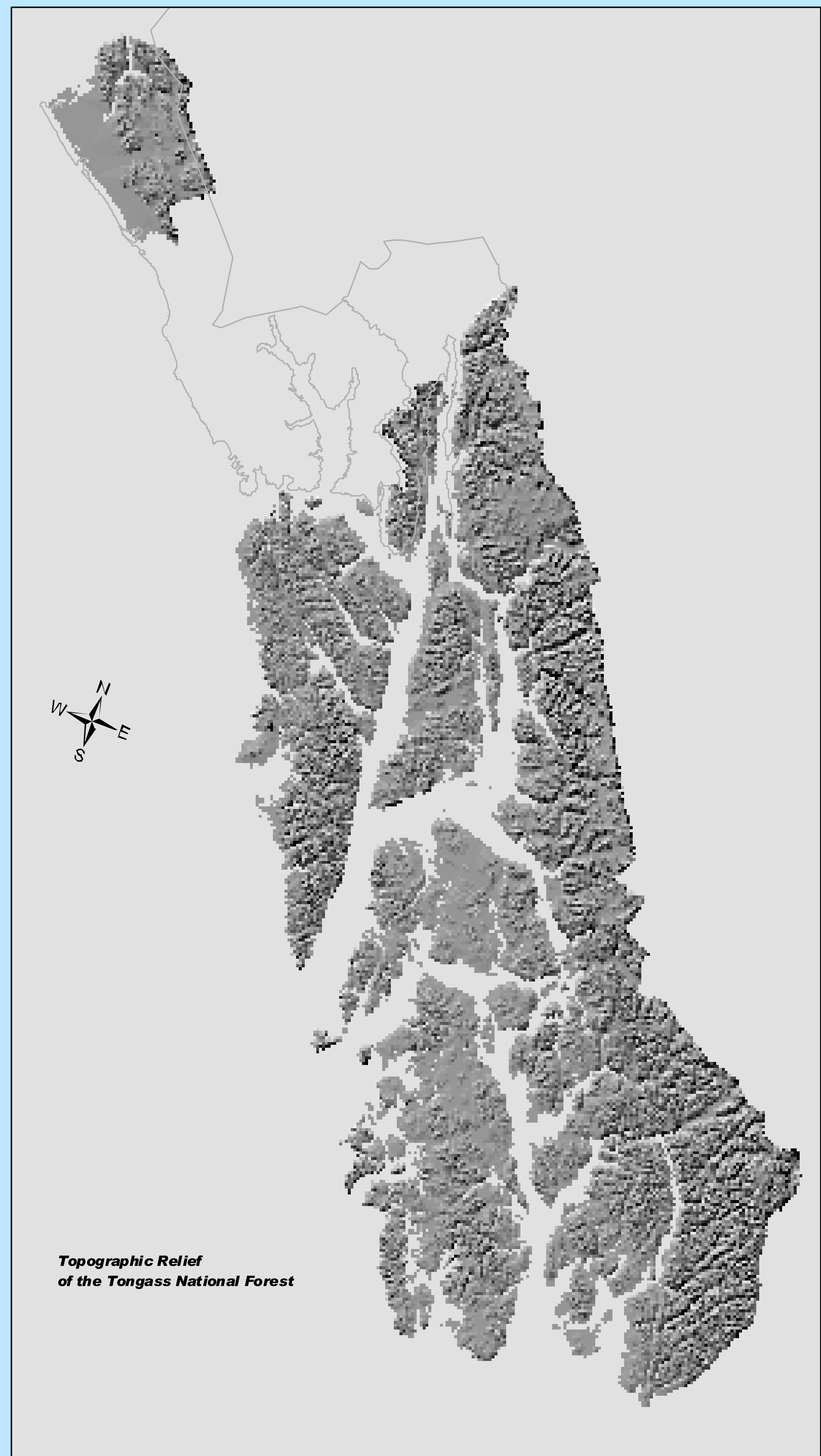
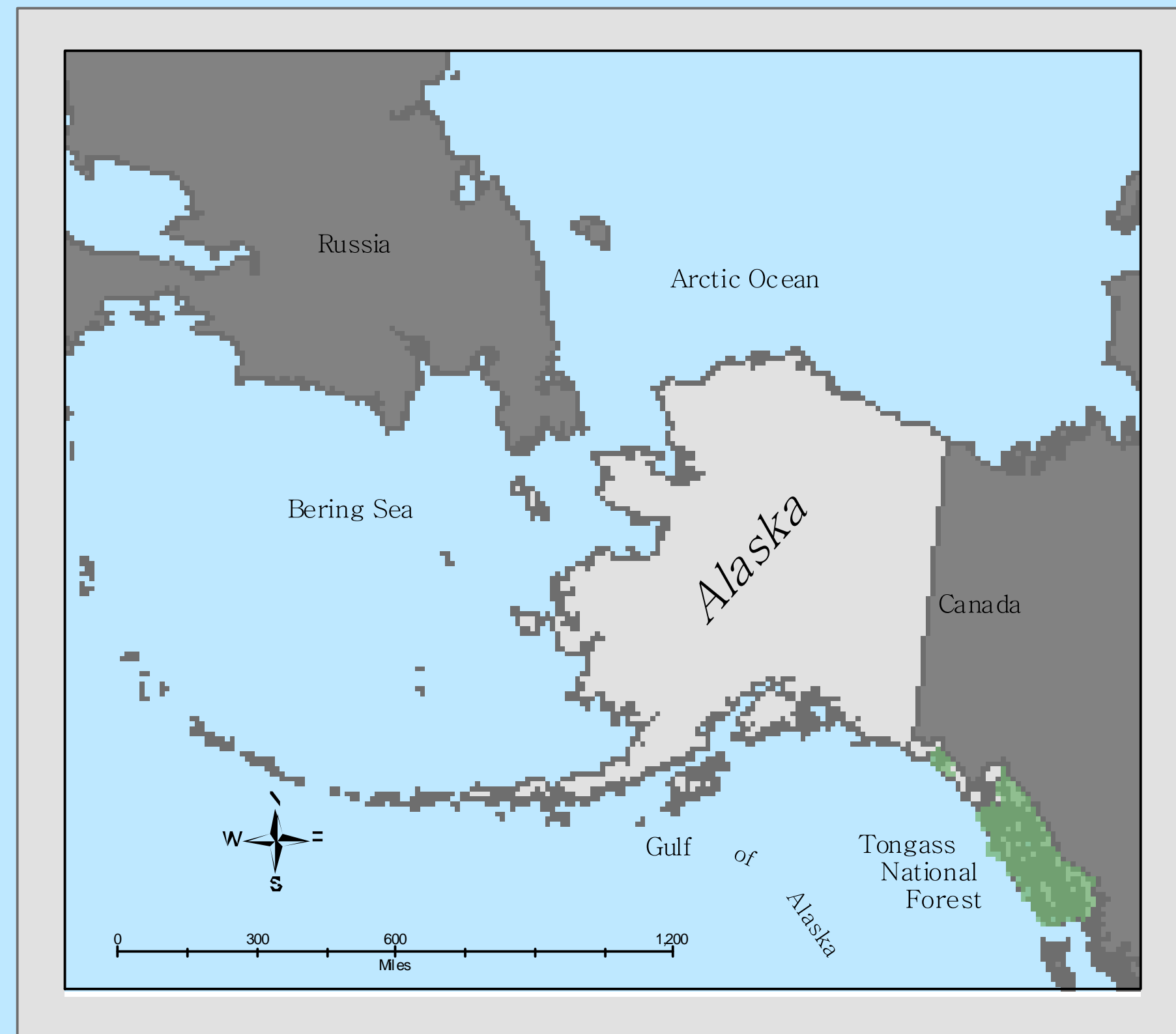
 Potential Power Transmission Corridors

 Existing State Road Corridors

 Proposed State Road Corridors

 Non-National Forest System Lands Within the Tongass Boundary

 Alaska Marine Highway



USDA Forest Service
Alaska Region

DIXON ENTRANCE