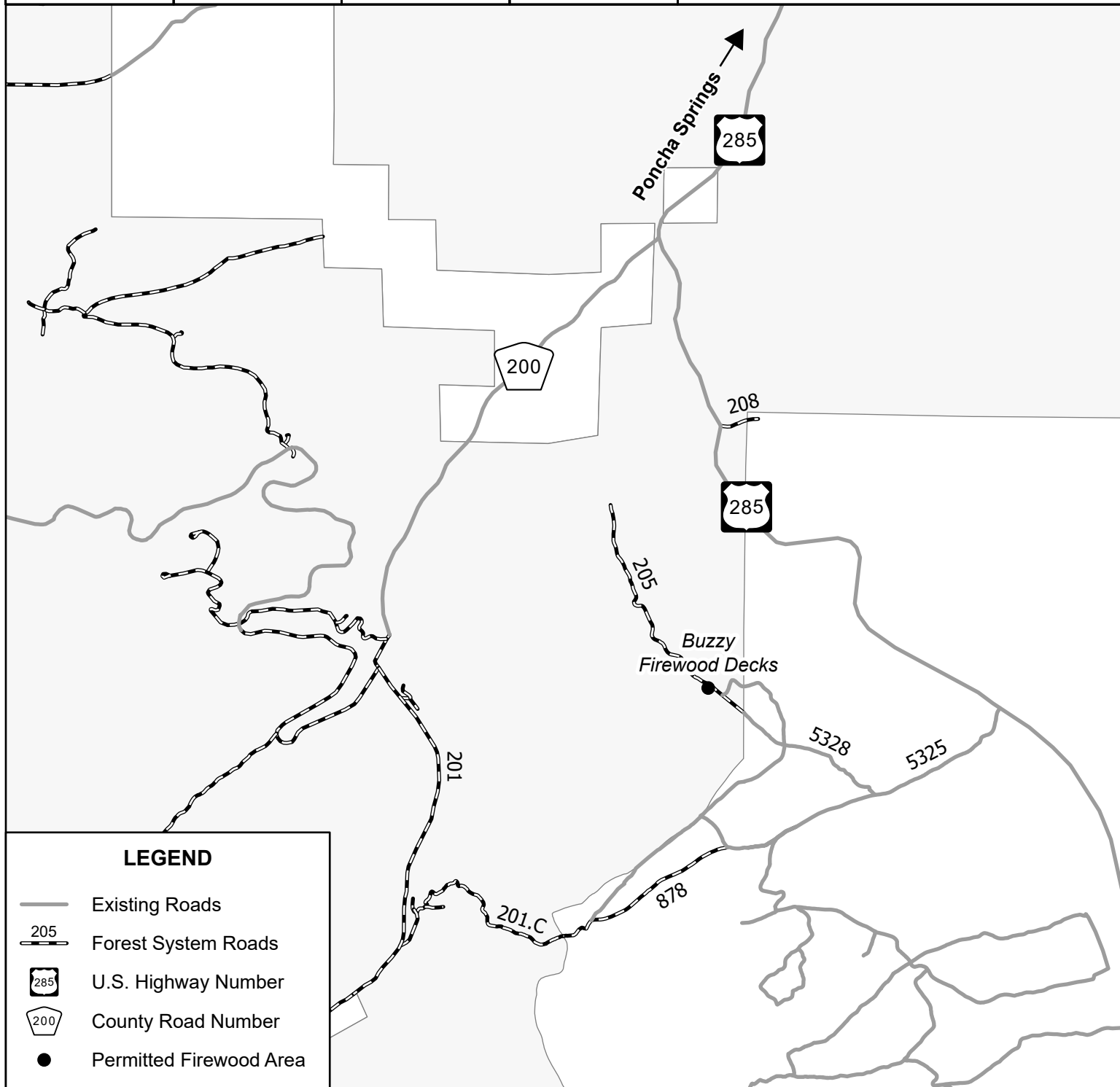







Buzzy Firewood Decks

San Isabel National Forest, Salida Ranger District, 2025

Open Date	Close Date	Cut Year	Lay	Species
06/01/2025	11/30/2025	2022	Decked	Aspen



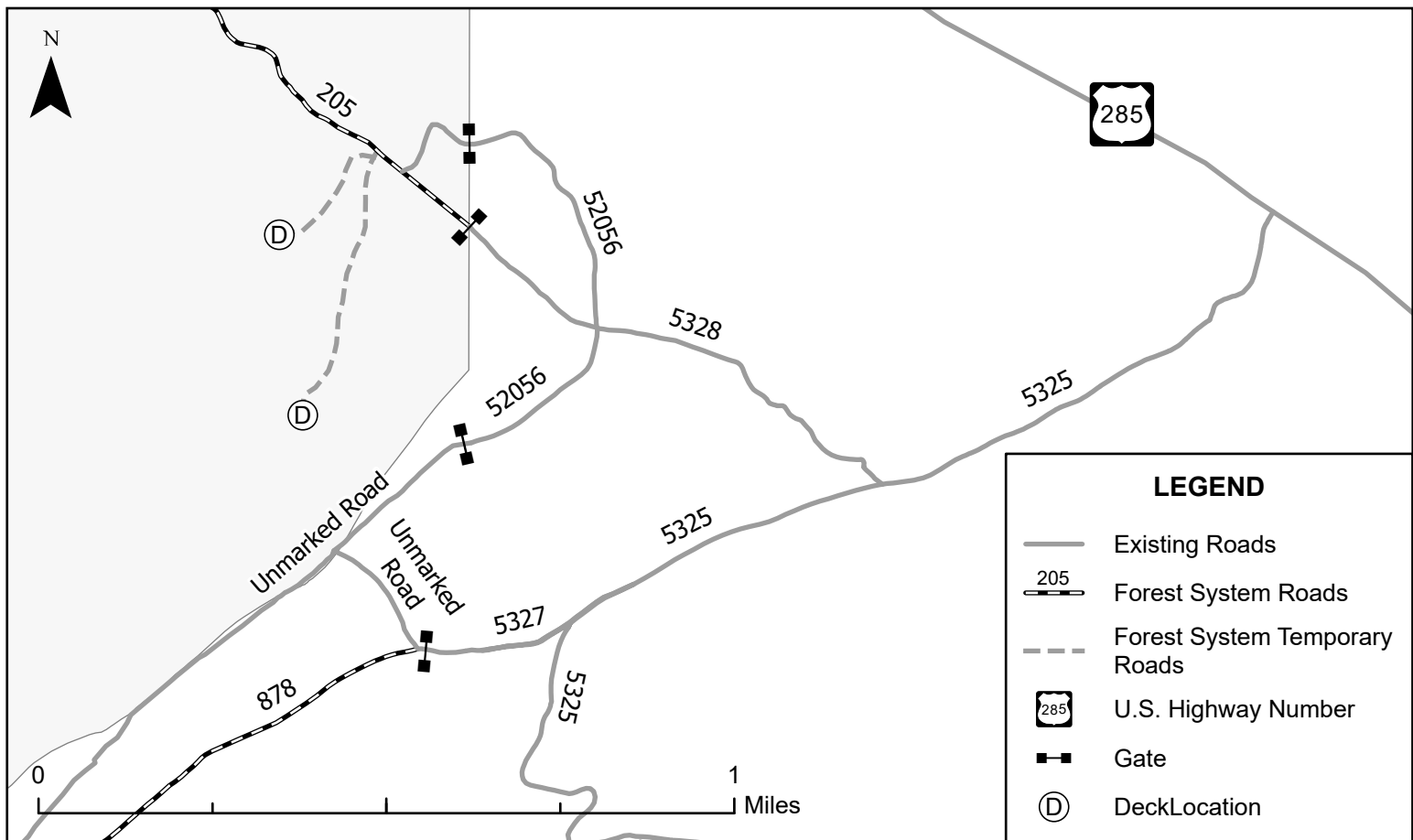
LEGEND

-  Existing Roads
-  Forest System Roads
-  U.S. Highway Number
-  County Road Number
-  Permitted Firewood Area

0 1 2 3 Miles

Map Disclaimer. This map is intended to depict physical features as they generally appear on the ground and may not be used to determine title, ownership, legal boundaries, legal jurisdiction, including jurisdiction over roads or trails, or access restrictions that may be in place on either public or private land. Obtain permission before entering private lands, and check with appropriate government offices for restrictions that may apply to public lands. Lands, roads, and trails within the boundaries of the National Forest may be subject to restrictions on motor vehicle use. Obtain a Motor Vehicle Use Map, or inquire at the local Forest Service Office for motor vehicle access information. Natural hazards may or may not be depicted on the map, and land users should exercise due caution. This map may not be suitable for navigation. For more information, contact the Pike & San Isabel NF, Cimarron & Comanche NG, Pueblo, CO. (719) 553-1400.





DESCRIPTION

The area contains several large decks accessible via temporary roads leading off Forest System Road 205. The temporary roads have been marked with black/pink striped flagging. Access into this area will require traveling through Bureau of Land Management (BLM) area.

DIRECTION

From Salida, get on US-50 W headed toward Poncha Pass. At the intersection of US-50 W and US-285, turn left onto US-285 S. Travel on US-285 S for 11.9 miles, then turn right onto BLM Road 5325. Continue on BLM Road 5325 and keep right onto BLM Road 5327. Past a cattle guard, turn right onto an unmarked road, then take another right heading past a gate onto BLM Road 52056. At the intersection turn left onto BLM Road 5328. BLM Road 5328 will turn into Forest System Road 205. Look for signs for further directions. Travel time is approximately 30 minutes.

From Buena Vista, Get on US-285 S heading toward Poncha Springs. At the intersection of US-285 S and US-50, continue on US-285 S. Follow the same direction as above from this intersection. Look for signs for further directions. Travel time is approximately 45 minutes.

ACCOMPANYING CONDITIONS

- You are only allowed to remove wood from the existing firewood decks and existing down deadwood. Cutting of any standing trees (dead or alive) is prohibited.
- Please keep all gates closed when entering and leaving the firewood area.
- **CAUTION** All Bureau of Land Management Roads in this area are unmarked, keep a map on you while driving.
- **CAUTION** It is possible to access the unit directly by Bureau of Land Management Road 5328, but this road will have deep mud holes after heavy rain.
- **CAUTION** After heavy rain, the beginning of Forest System Road 205 will have a significant mud hole, this can be avoided by following BLM Road 52056 to its terminus further down on Forest System Road 205.



BUZZY FIREWOOD DECKS

38.418487, -106.102173

Scan QR code for GPS directions