

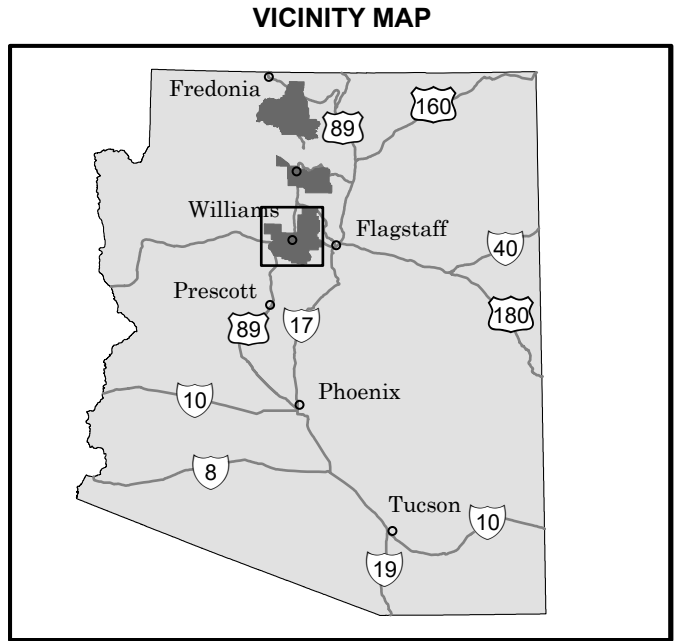
Arizona Department of Forestry & Fire Services
February 2025

America's Great Outdoors

Motor Vehicle Use Map

Williams and Tusayan Ranger Districts

Kaibab National Forest



INFORMATION SOURCES

Williams Ranger District
742 South Clover Road
Williams, Arizona 86046
(928) 635-5600

Tusayan Ranger District
176 Lincoln Log Loop
PO Box 3088
Grand Canyon, AZ 86023
(928) 638-2443

Kaibab National Forest Supervisor's Office
(928) 635-8200
www.fs.usda.gov/kaibab
Arizona State Parks
(602) 542-4174
<https://azstateparks.com/ohv>

Arizona Game and Fish Department
(928) 774-5045
(928) 942-3000
<http://www.azgfi.gov>

Coconino County Sheriff
(928) 774-4523
(928) 336-7888
<https://www.coconino.az.gov/325/Sheriffs-Office>

In the Event of Emergency
Dial 911

FOREST SERVICE
U.S. DEPARTMENT OF AGRICULTURE

treadlightly!
LEAVING A GOOD IMPRESSION

Travel and recreate with minimum impact.

Respect the environment and the rights of others.

Educate yourself plan and prepare before you go.

Allow for future use of the outdoors by leaving it better than you found it.

Discover the rewards of responsible recreation.

For more information on Tread Lightly!, go to www.treadlightly.org or call 1-800-965-9901.

In accordance with Federal civil rights law and U.S. Department of Agriculture (USDA) civil rights regulations and policies, the USDA, its Agencies, offices, and employees, and institutions participating in or administering USDA programs are prohibited from discriminating based on race, color, national origin, religion, sex, disability, age, marital status, family/paternal status, income derived from a public assistance program, political beliefs, or reprisal or retaliation for prior civil rights activity, in any program or activity (contracted or uncontracted) that receives any Federal financial assistance (not all USDA programs or activities receive Federal assistance). Remedies and complaint filing deadlines vary by program or incident.

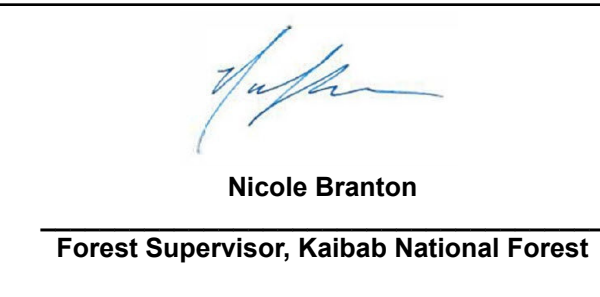
Persons with disabilities who require alternative means of communication for program information (e.g., Braille, large print, audiotape, American Sign Language, etc.) should contact the State or local agency that administers the program, or contact the USDA through the Telecommunications Relay Service at 711 (voice and TTY). Additionally, program information may be made available in languages other than English.

To file a program discrimination complaint, complete the USDA Program Discrimination Complaint Form, AD-3027, found online at <http://www.aphis.usda.gov> or at any USDA office, and mail it to: USDA, Office of the Assistant Secretary for Civil Rights, 1400 Independence Avenue, SW, Mail Stop 9410, Washington, D.C. 20250-9410. (2) fax: (202) 690-7442; or (3) email: program.intake@usda.gov.

USDA is an equal opportunity provider, employer, and lender.

PURPOSE AND CONTENTS OF THIS MAP

The designations shown on this motor vehicle use map (MVUM) were made by the responsible official pursuant to 36 CFR 212.51, are effective as of the date on the front cover of this MVUM, and will remain in effect until superseded by next year's MVUM.



It is the responsibility of the user to acquire the current MVUM. This MVUM shows the National Forest System roads, National Forest System trails, and the areas on National Forest System lands in the Williams and Tusayan Ranger Districts, Kaibab National Forest that are designated for motor vehicle use pursuant to 36 CFR 212.51. This MVUM also identifies the vehicle classes allowed on each route and in each area, and any seasonal restrictions that apply on those routes and in those areas.

Designation of a road, trail, or area for motor vehicle use by a particular class of vehicle under 36 CFR 212.51 should not be interpreted as encouraging or inviting use or implying that the road, trail, or area is passable, actively maintained, or safe for travel. Motor vehicle designations include parking along designated routes and at facilities associated with designated routes when it is safe to do so and when not causing damage to National Forest System resources. Seasonal weather conditions and natural events may render designated roads and trails impassable for extended periods. Designated areas may contain dangerous or impassable terrain. Many designated roads and trails may be passable only by high-clearance vehicles or four-wheel-drive vehicles. Maintenance of designated roads and trails will depend on available resources, and many may receive little maintenance.

This motor vehicle use map identifies those roads, trails, and areas designated for the motor vehicle use under 36 CFR 212.51 for the purpose of enforcing the prohibition at 36 CFR 261.13. This is a limited purpose. The other public roads are shown for information and navigation purposes only and are not subject to designation under the Forest Service travel management regulation.

Parking Along Designated Routes:
Motor vehicles may be parked up to 30 feet from the edge of the road surface when it is safe to do so without causing damage to NFS resources or facilities, unless prohibited by state law, a traffic sign, or an order (36 CFR 261.54).

For ease of navigating, we recommend you obtain a Kaibab National Forest Visitor Use Map from your USDA-FS office for more information.

These designations apply only to National Forest System roads, National Forest System trails, and areas on National Forest System lands.

PROHIBITIONS

It is prohibited to possess or operate a motor vehicle on National Forest System lands on the Kaibab National Forest other than in accordance with these designations (CFR 261.13).

Violators of 36 CFR 261.13 are subject to a fine of up to \$5,000, imprisonment for up to 6 months, or both (18 U.S.C. 3571(e)). This prohibition applies regardless of the presence or absence of signs.

This map does not display nonmotorized uses, over-snow uses, or other facilities and attractions on the Kaibab National Forest. Obtain forest visitor information from the local national forest office.

Designated roads, trails and areas may also be subject to temporary emergency closures. As a visitor, you must comply with signs notifying you of such restrictions. A national forest may issue an order to close a road, trail, or area on a temporary basis to protect the life, health, or safety of forest visitors or the natural cultural resources in the area. Such a temporary and/or emergency closure are consistent with the Travel Management Rule (36 CFR 212.52 (b), 36 CFR 261.54 (b)).

The designation "road or trail open to all motor vehicles" does not supersede State traffic law.

OPERATOR RESPONSIBILITIES

Operating a motor vehicle on National Forest System roads, National Forest System trails, and in areas on National Forest System lands carries a greater responsibility than operating that vehicle in a city or other developed setting. Not only must you know and follow all applicable traffic laws, you need to show concern for the environment as well as other forest users. The misuse of motor vehicles can lead to the temporary or permanent closure of any designated road, trail, or area. As a motor vehicle operator, you are also subject to State traffic law, including State requirements for licensing, registration, and operation of the vehicle in question.

Motor vehicle use, especially off-highway vehicle use, involves inherent risks that may cause property damage, serious injury, and possibly death to participants. Drive cautiously and anticipate rough surfaces and features, such as snow, mud, vegetation, and water crossings common to remote driving conditions. By your participation, you voluntarily assume full responsibility for these damages, risks, and dangers. Take care at all times to protect yourself and those under your responsibility.

Much of the Kaibab National Forest is remote. Medical assistance may not be readily available. Cellular telephones do not work in many areas of the Kaibab National Forest. Take adequate food, water, first-aid supplies, and other equipment appropriate for the conditions and expected weather.

ALWAYS REMEMBER TO RESPECT PRIVATE LAND. PROTECT YOUR PRIVATE. STAY ON DESIGNATED ROADS AND TRAILS AND IN DESIGNATED AREAS.

Read and understand this map in its entirety. If you have questions, please contact the Kaibab National Forest Supervisor's Office, Williams Ranger District or Tusayan Ranger District for clarification.

As a motor vehicle operator on a National Forest System road, trail, or area you must comply with this map, as well as all Federal, State, and local laws and regulations. Compliance with these rules is your responsibility.

Dispersed Camping Table			
Route Number	Distance/ Side of Road	Vehicle Type	Dates allowed
4, 11, 12, 13, 14, 41, 48, 56, 57, 71, 76, 90, 106, 108, 109, 115, 122, 124, 125, 138, 139, 140, 141, 142, 171, 194, 354, 716, 727, 749, 786,	100' side on road	Same as permitted on road	Same as permitted on road

Game Retrieval: Elk Only

The limited use of a motor vehicle is allowed off of the designated road system to retrieve a legally hunted and tagged elk during elk hunting seasons as designated by the Arizona Game and Fish Department, and for 24 hours following the end of each season.

When a big game animal has been legally taken, the individual who legally took the animal may drive or be driven to the downed animal. Under no circumstance may a second vehicle be used to retrieve the animal. The vehicle should be of sufficient capacity that only one trip is necessary. The vehicle may only be driven one mile from a designated open road.

Hunters are required to use the most direct and least ground disturbing route in and out of the area to accomplish the retrieval. Motorized game retrieval is not permitted in travel restricted areas, and may not cross riparian areas, streams or wetland areas except over hardened crossings or crossings with existing culverts. Motorized game retrieval is not permitted more than one mile from an open road or when conditions are such that travel would increase the likelihood of negative resource impacts (i.e. muddy, wet soils with potential for compaction and rutting).

Legend

- Roads Open to Highway Legal Vehicles
- Highways, U.S. State
- Other Public Roads
- Motorized Dispersed Camping, Both Sides
- Motorized Dispersed Camping, One Side
- FS Campground
- Information Site
- Peaks
- Forest or Unit Boundary
- National Forest System Lands
- Non-National Forest System Lands within the National Forest
- Wilderness Areas
- Political Boundary
- Not Open to Motorized Game Retrieval
- Lakes and Rivers
- Short Route Identifier

0 1 2 3 Miles

EXPLANATION OF LEGEND ITEMS

Roads Open to Highway Legal Vehicles Only:

These roads are open only to motor vehicles licensed under State law for general operation on all public roads within the state.

Roads Open to All Vehicles:

These roads are open to all motor vehicles, including smaller off-highway vehicles that may not be licensed for highway use (but not to oversize or overweight vehicles under State traffic law).

Other Public Roads and Trails:

Interstate

Highways, U.S. State

Other Public Roads

These symbols are used to show routes the Forest Service does not have jurisdiction over and has not designated for motorized use. These symbols are part of the reference layers showing connections to towns and cities outside the forest boundary.

Motorized Dispersed Camping:

Motorized Dispersed Camping
This symbol is used along with a designated road or trail to indicate limited cross-county motor vehicle use within 100 feet of that route, solely for the purpose of motorized dispersed camping. Motorized dispersed camping is allowed only for ingress and egress following the most direct route from and to a designated NFS road and for parking a recreational vehicle. The dots indicate where this activity is permitted. They may be on the left, right, or both sides of all or portions of the route. Refer to the Dispersed Camping Table for specifics.

Not Open to Game Retrieval

This symbol indicates places where motorized game retrieval is not authorized to protect resources and maintain desired conditions.

Short Route Identifier:

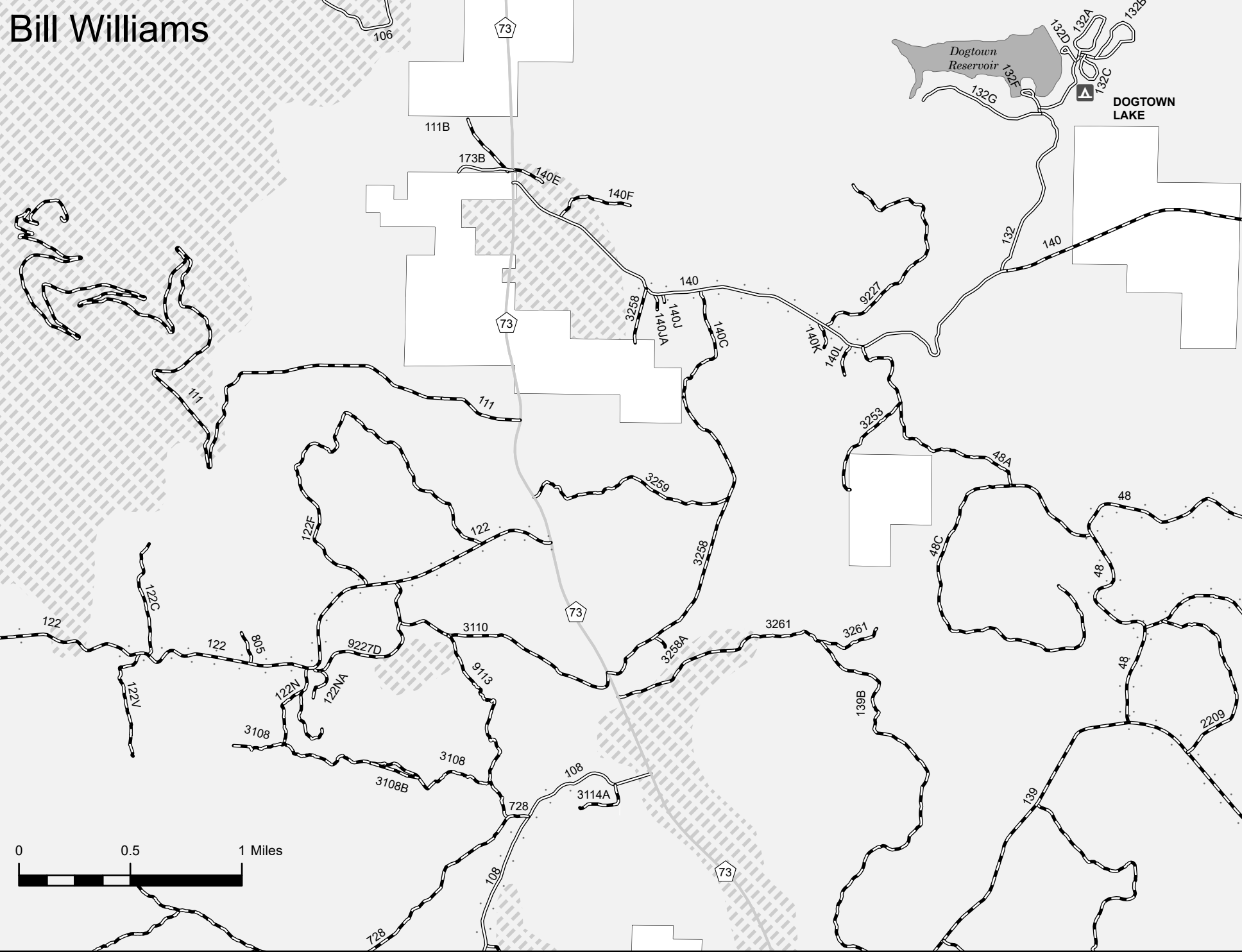
10331

E-Bikes:
Note: E-bikes only allowed on motorized roads and routes on the Kaibab National Forest.

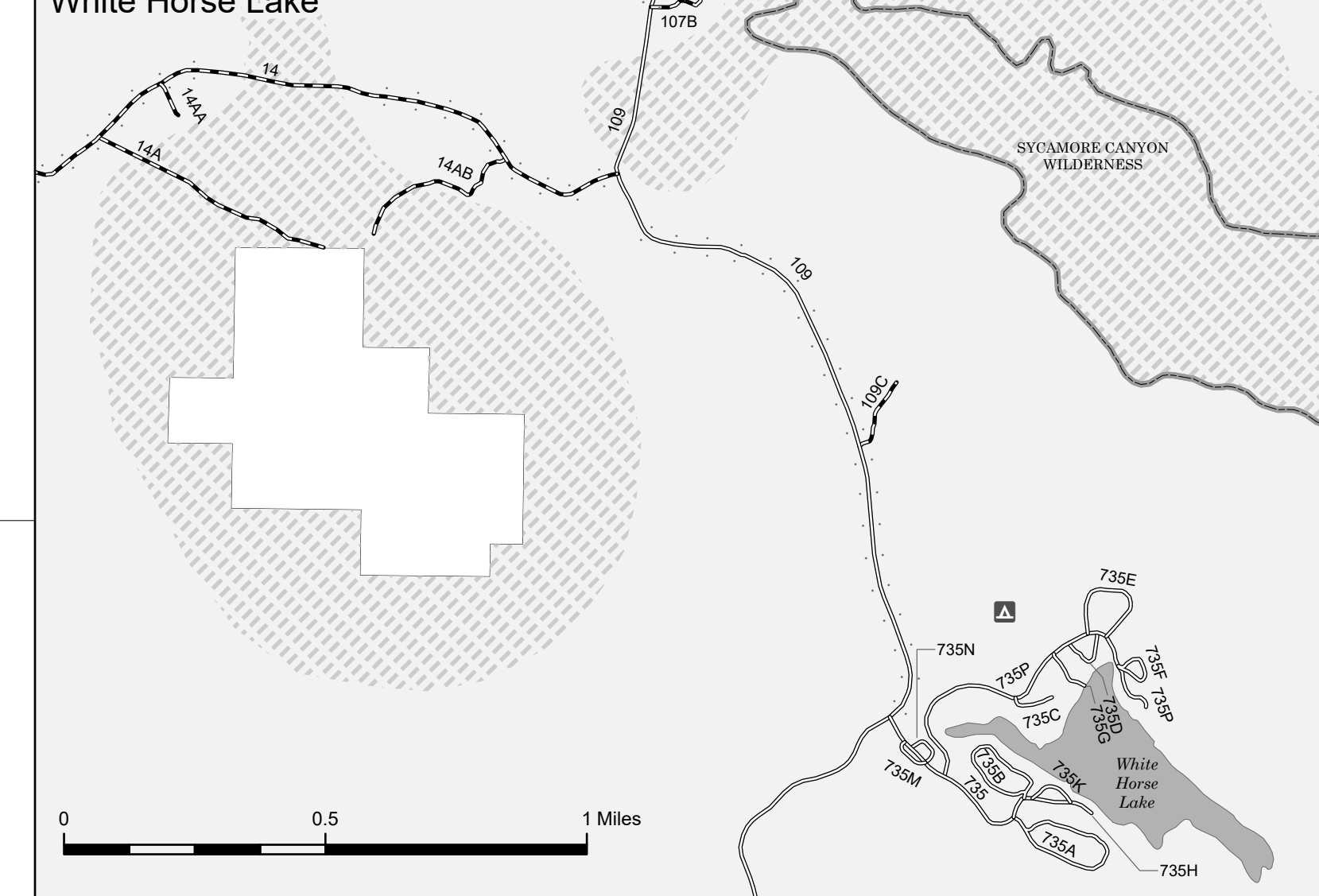
The Forest Service manages e-bikes as a motor vehicle. Class 1, 2, and 3 e-bikes are allowed on roads designated for all classes of motor vehicles and roads designated for motorized mixed use.

Roads too Short to be Seen Clearly on the Map			
Route Number	Route Description	Length in feet	
10	Roads Open to All Vehicles	227	
2HD	Roads Open to All Vehicles	63	
2HE	Roads Open to All Vehicles	913	
2HM	Roads Open to All Vehicles	644	
6AA	Roads Open to All Vehicles	408	
7AA	Roads Open to All Vehicles	428	
7AC	Roads Open to All Vehicles	385	
12U	Roads Open to All Vehicles	961	
13C	Roads Open to All Vehicles	295	
18	Roads Open to All Vehicles	6452	
36B	Roads Open to All Vehicles	808	
38	Roads Open to All Vehicles	1309	
41DA	Roads Open to All Vehicles	280	
41FA	Roads Open to All Vehicles	781	
41H	Roads Open to All Vehicles	158	
44A	Roads Open to All Vehicles	913	
44B	Roads Open to All Vehicles	401	
44BA	Roads Open to All Vehicles	127	
44C	Roads Open to All Vehicles	345	
44D	Roads Open to All Vehicles	370	
44DA	Roads Open to All Vehicles	180	
48D	Roads Open to All Vehicles	264	
56A	Roads Open to All Vehicles	490	
57AD	Roads Open to All Vehicles	486	
59A	Roads Open to All Vehicles	628	
62A	Roads Open to All Vehicles	433	
71A	Roads Open to All Vehicles	491	
74AG	Roads Open to All Vehicles	586	
74C	Roads Open to All Vehicles	1119	
75B	Roads Open to All Vehicles	391	
75D	Roads Open to All Vehicles	818	
76A	Roads Open to All Vehicles	1088	
87A	Roads Open to All Vehicles	755	
92D	Roads Open to All Vehicles	512	
100B	Roads Open to All Vehicles	850	
105D	Roads Open to Highway Legal Vehicles Only	708	
107D	Roads Open to All Vehicles	776	
108AA	Roads Open to All Vehicles	1172	
108E	Roads Open to All Vehicles	470	
108G	Roads Open to All Vehicles	581	
108K	Roads Open to All Vehicles	634	
109A	Roads Open to All Vehicles	840	
109E	Roads Open to All Vehicles	348	
109F	Roads Open to All Vehicles	280	
122AB	Roads Open to All Vehicles	333	
124V	Roads Open to All Vehicles	502	
124VB	Roads Open to All Vehicles	618	
124VC	Roads Open to All Vehicles	370	
124VD	Roads Open to All Vehicles	438	
128B	Roads Open to All Vehicles	771	
131C	Roads Open to All Vehicles	343	
132	Legal Vehicles Only	330	
138B	Roads Open to All Vehicles	538	
141IX	Roads Open to All Vehicles	303	
141XX	Roads Open to All Vehicles	401	
141VV	Roads Open to All Vehicles	422	
142BC	Roads Open to All Vehicles	824	
142D	Roads Open to All Vehicles	301	
1608B	Roads Open to All Vehicles	750	

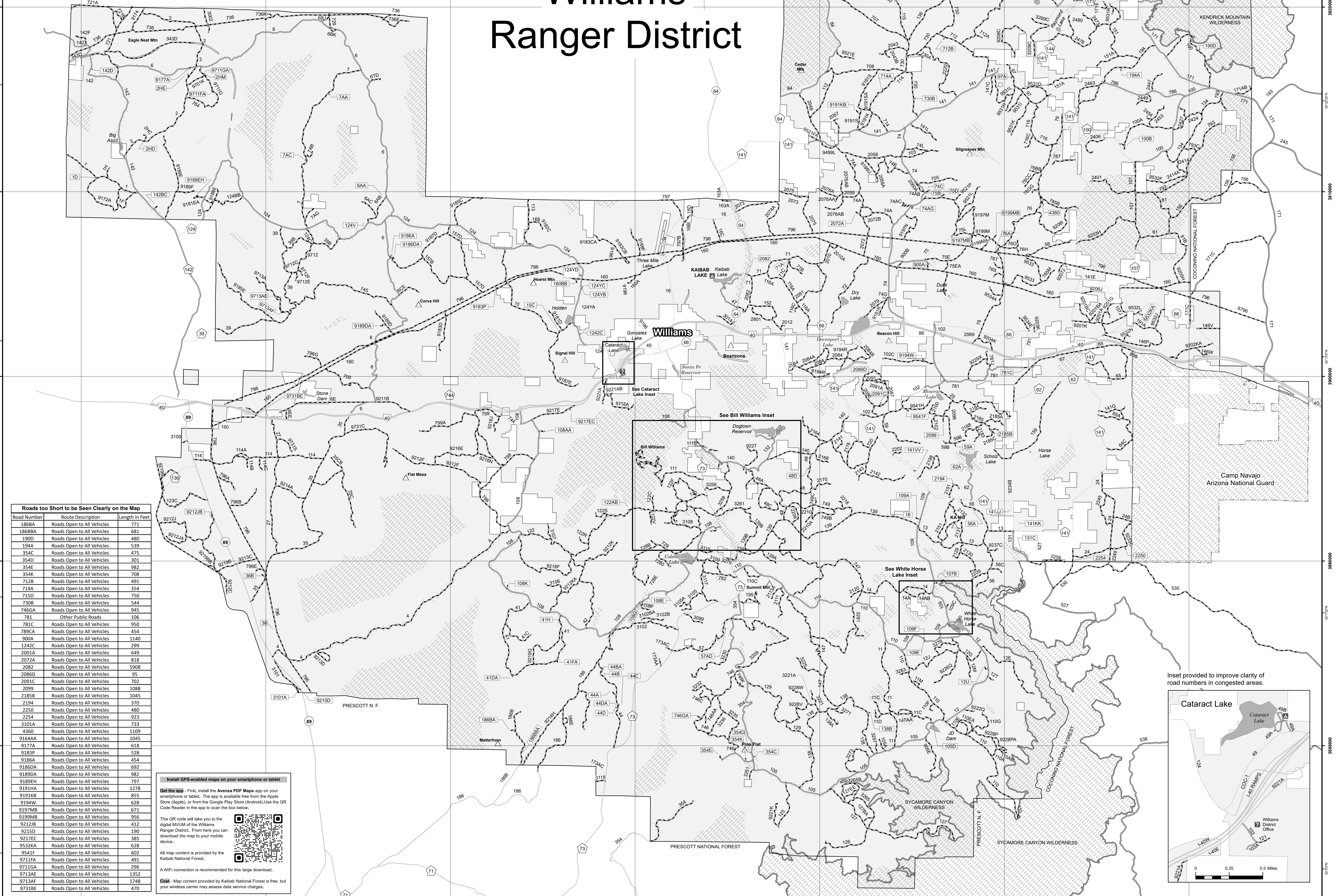
Inset provided to improve clarity of road numbers in congested areas.



Inset provided to improve clarity of road numbers in congested areas.



Williams Ranger District



Roads too Short to be Seen Clearly on the Map			
Route Number	Route Description	Length in feet	
186BA	Roads Open to All Vehicles	771	
190D	Roads Open to All Vehicles	480	
19AA	Roads Open to All Vehicles	539	
35AC	Roads Open to All Vehicles	475	
35AD	Roads Open to All Vehicles	301	
35AE	Roads Open to All Vehicles	982	
35AF	Roads Open to All Vehicles	708	
712B	Roads Open to All Vehicles	491	
714A	Roads Open to All Vehicles	354	
715D	Roads Open to All Vehicles	750	
739B	Roads Open to All Vehicles	544	
746GA	Roads Open to All Vehicles	945	
781	Other Public Roads	106	
781C	Roads Open to All Vehicles	950	
789CA	Roads Open to All Vehicles	454	
900A	Roads Open to All Vehicles	1140	
1242C	Roads Open to All Vehicles	299	
2001A	Roads Open to All Vehicles	649	
2072A	Roads Open to All Vehicles	818	
2082	Roads Open to All Vehicles	5908	
208AD	Roads Open to All Vehicles	95	
2091C	Roads Open to All Vehicles	702	
2099	Roads Open to All Vehicles	1088	
2185B	Roads Open to All Vehicles	1045	
219A	Roads Open to All Vehicles	370	
2250	Roads Open to All Vehicles	480	
225A	Roads Open to All Vehicles	923	
3101A	Roads Open to All Vehicles	733	
436D	Roads Open to All Vehicles	1109	
9164AA	Roads Open to All Vehicles	1045	
9177A	Roads Open to All Vehicles	618	
9187A	Roads Open to All Vehicles	528	
918BA	Roads Open to All Vehicles	454	
918DA	Roads Open to All Vehicles	692	
918DA	Roads Open to All Vehicles	982	
9187B	Roads Open to All Vehicles	777	
9191HA	Roads Open to All Vehicles	1278	
9191KB	Roads Open to All Vehicles	858	
9194W	Roads Open to All Vehicles	625	
9197AB	Roads Open to All Vehicles	671	
9199MB	Roads Open to All Vehicles	956	
9212B	Roads Open to All Vehicles	412	
9215D	Roads Open to All Vehicles	190	
9212C	Roads Open to All Vehicles	385	
9532KA	Roads Open to All Vehicles	628	
9541F	Roads Open to All Vehicles	602	
9713AB	Roads Open to All Vehicles	491	
9711GA	Roads Open to All Vehicles	296	
9713AF	Roads Open to All Vehicles	1352	
9713AF	Roads Open to All Vehicles	1748	
9713B	Roads Open to All Vehicles	470	

Install QRS-enabled maps on your smartphone or tablet

Get the app - First, install the **Avenza PDF Maps** app on your smartphone or tablet. The app is available free from the Apple Store (Apple), or from the Google Play Store (Android). Use the QR Code Reader in the app to scan the code below.

This QR code will take you to the digital MVUM of the Williams Ranger District. From here you can download the map to your mobile device.

All map content is provided for this large download.

A WiFi connection is recommended for this large download.

QR - Map content provided by Kaibab National Forest is free, but your wireless carrier may assess data service charges.