

Legend

- Roads Open to Highway Legal Vehicles
- Roads Open to All Vehicles
- Highways, U.S. State
- Other Public Roads
- Motorized Dispersed Camping, Both Sides
- Motorized Dispersed Camping, One Side
- FS Campground
- Information Site
- Peaks
- Forest or Unit Boundary
- Political Boundary
- National Forest System Lands
- Non-National Forest System Lands within the National Forest
- Wilderness Areas
- Not Open to Motorized Game Retrieval
- Lakes and Rivers
- Short Route Identifier

0 0.5 1 2 3 Miles

N

EXPLANATION OF LEGEND ITEMS

Roads Open to Highway Legal Vehicles Only:

These roads are open only to motor vehicles licensed under State law for general operation on all public roads within the state.

Roads Open to All Vehicles:

These roads are open to all motor vehicles, including smaller off-highway vehicles that may not be licensed for highway use (but not to oversize or overweight vehicles under State traffic law).

Other Public Roads and Trails:

☐ Interstate
☐ Highways, U.S., State
☐ Other Public Roads


These symbols are used to show routes the Forest Service does not have jurisdiction over and has not designated for motorized use. These symbols are part of the reference layers showing connections to towns and cities outside the forest boundary.

Motorized Dispersed Camping:

Motorized Dispersed Camping

This symbol is used along with a designated road or trail to indicate limited cross-country motor vehicle use within 100 feet of that route, solely for the purpose of motorized dispersed camping. Motorized dispersed camping is allowed only for ingress and egress following the most direct route from and to a designated NFS road and for parking a recreational vehicle. The dots indicate where this activity is permitted. They may be on the left, right, or both sides of all or portions of the route. Refer to the Dispersed Camping Table for specifics.

Not Open to Game Retrieval

 This symbol indicates places with where motorized game retrieval is not authorized to protect resources and maintain desired conditions.

Short Route Identifier:

70333

This symbol is used for roads that are too short to show a symbol type on the map. The symbol contains the number of the road or trail. Users should refer to the corresponding number in the Short Route Table for designation information.

E-Bikes:

Note: E-bikes only allowed on motorized roads and routes on the Kaibab National Forest.

The Forest Service manages e-bikes as a motor vehicle. Class 1, 2, and 3 e-bikes are allowed on roads designated for all classes of motor vehicles and roads designated for motorized mixed use.

Game Retrieval: Elk Only

The limited use of a motor vehicle is allowed off of the designated road system to retrieve a legally hunted and tagged elk during elk hunting seasons as designated by the Arizona Game and Fish Department, and for 24 hours following the end of each season.

When a big game animal has been legally taken, the individual who legally took the animal may drive or be driven to the downed animal. Under no circumstance may a second vehicle be used to retrieve the animal. The vehicle should be of sufficient capacity that only one trip is necessary. The vehicle may only be driven one mile from a designated open road.

Hunters are required to use the most direct and least ground disturbing route in and out of the area to accomplish the retrieval. Motorized game retrieval is not permitted in travel restricted areas, and may not cross riparian areas, streams or wetland areas except at hardened crossings or crossings with existing culverts. Motorized game retrieval is not permitted more than one mile from an open road or when conditions are such that travel would increase the likelihood of negative resource impacts (i.e. muddy, wet soils with potential for compaction and rutting).

Read Number	Route Description	Length in Feet
301B	Read Open to All Vehicles	433
301C	Read Open to All Vehicles	201
301D	Read Open to All Vehicles	201
301E	Read Open to All Vehicles	169
301F	Read Open to All Vehicles	201
301G	Read Open to All Vehicles	174
301H	Read Open to All Vehicles	222
301I	Read Open to All Vehicles	201
301K	Read Open to All Vehicles	185
301L	Read Open to All Vehicles	116
301M	Read Open to All Vehicles	253
302	Read Open to All Vehicles	201
302H	Read Open to All Vehicles	248
303	Read Open to All Vehicles	153
303B	Read Open to All Vehicles	143
303I	Read Open to All Vehicles	422
303J	Read Open to All Vehicles	239
303N	Read Open to All Vehicles	111
303P	Read Open to All Vehicles	158
303Q	Read Open to All Vehicles	84
304A	Read Open to All Vehicles	227
304B	Read Open to All Vehicles	227
305C	Read Open to All Vehicles	253
306N	Read Open to All Vehicles	348
306Q	Read Open to All Vehicles	480
307	Read Open to All Vehicles	227
307I	Read Open to All Vehicles	227
306W	Read Open to All Vehicles	195
306Y	Read Open to All Vehicles	132
307	Read Open to All Vehicles	227
307D	Read Open to All Vehicles	106
307M	Read Open to All Vehicles	180
307P	Read Open to All Vehicles	1500
307Q	Read Open to All Vehicles	167
307R	Read Open to All Vehicles	337
310A	Read Open to All Vehicles	333
310B	Read Open to All Vehicles	327
310C	Read Open to All Vehicles	106
310D	Read Open to All Vehicles	137
310F	Read Open to All Vehicles	232
310G	Read Open to All Vehicles	301
311B	Read Open to All Vehicles	153
311C	Read Open to All Vehicles	227
311D	Read Open to All Vehicles	111
316A	Read Open to All Vehicles	127
317A	Read Open to All Vehicles	296
317B	Read Open to All Vehicles	164
317C	Read Open to All Vehicles	111
317D	Read Open to All Vehicles	227
319C	Read Open to All Vehicles	132
320B	Read Open to All Vehicles	359
320C	Read Open to All Vehicles	1478
320D	Read Open to All Vehicles	158
320G	Read Open to All Vehicles	211
320H	Read Open to All Vehicles	227
320I	Read Open to All Vehicles	232
320K	Read Open to All Vehicles	385
320L	Read Open to All Vehicles	227
320N	Read Open to All Vehicles	380
320P	Read Open to All Vehicles	211
320Q	Read Open to All Vehicles	253
320R	Read Open to All Vehicles	348
320S	Read Open to All Vehicles	332
328I	Read Open to All Vehicles	887
328N	Read Open to All Vehicles	132
328P	Read Open to All Vehicles	116
328R	Read Open to All Vehicles	79
328S	Read Open to All Vehicles	90
328T	Read Open to All Vehicles	465
328T	Read Open to All Vehicles	90
328U	Read Open to All Vehicles	164
328V	Read Open to All Vehicles	174
328W	Read Open to All Vehicles	253
334B	Read Open to All Vehicles	1003
343K	Read Open to All Vehicles	301
343K	Read Open to All Vehicles	227
343L	Read Open to All Vehicles	277
347CAA	Read Open to All Vehicles	58
347M	Read Open to All Vehicles	169
347N	Read Open to All Vehicles	354
347P	Read Open to All Vehicles	602
347Q	Read Open to All Vehicles	201
347R	Read Open to All Vehicles	407
347S	Read Open to All Vehicles	190
347T	Read Open to All Vehicles	190
347U	Read Open to All Vehicles	1177
605B	Read Open to All Vehicles	264
605FA	Read Open to All Vehicles	195
605MA	Read Open to All Vehicles	106
605MB	Read Open to All Vehicles	106
605MD	Read Open to All Vehicles	100
605MD	Read Open to All Vehicles	100
680A	Read Open to All Vehicles	612
682P	Read Open to All Vehicles	412
682R	Read Open to All Vehicles	1343
688A	Read Open to All Vehicles	422
688B	Read Open to All Vehicles	428
688C	Read Open to All Vehicles	760
688D	Read Open to All Vehicles	348
688E	Read Open to All Vehicles	169
688E	Read Open to All Vehicles	89
688F	Read Open to All Vehicles	306
688G	Read Open to All Vehicles	507
688R	Read Open to All Vehicles	396
688S	Read Open to All Vehicles	494
688M	Read Open to All Vehicles	422
688N	Read Open to All Vehicles	491
688P	Read Open to All Vehicles	243
688R	Read Open to All Vehicles	232
942MA	Read Open to All Vehicles	208
260DA	Read Open to All Vehicles	296
2612D	Read Open to All Vehicles	1014
2709A	Read Open to All Vehicles	69
2709B	Read Open to All Vehicles	164
2709D	Read Open to All Vehicles	863
2709E	Read Open to All Vehicles	143
2709F	Read Open to All Vehicles	259
2719A	Read Open to All Vehicles	327
2719B	Read Open to All Vehicles	462
2732A	Read Open to All Vehicles	211

Route Number	Distance/ Side of Road	Vehicle Type	Dates allowed
301, 302, 303, 304, 306, 307, 320, 328, 347, 605, 605M, 688	100' either side	Same as permitted on road	Same as permitted on road
310	100' South side only	Same as permitted on road	Same as permitted on road

tread lightly![®]
LEAVING A GOOD IMPRESSION

Travel and recreate with minimum impact.

Respect the environment and the rights of others.

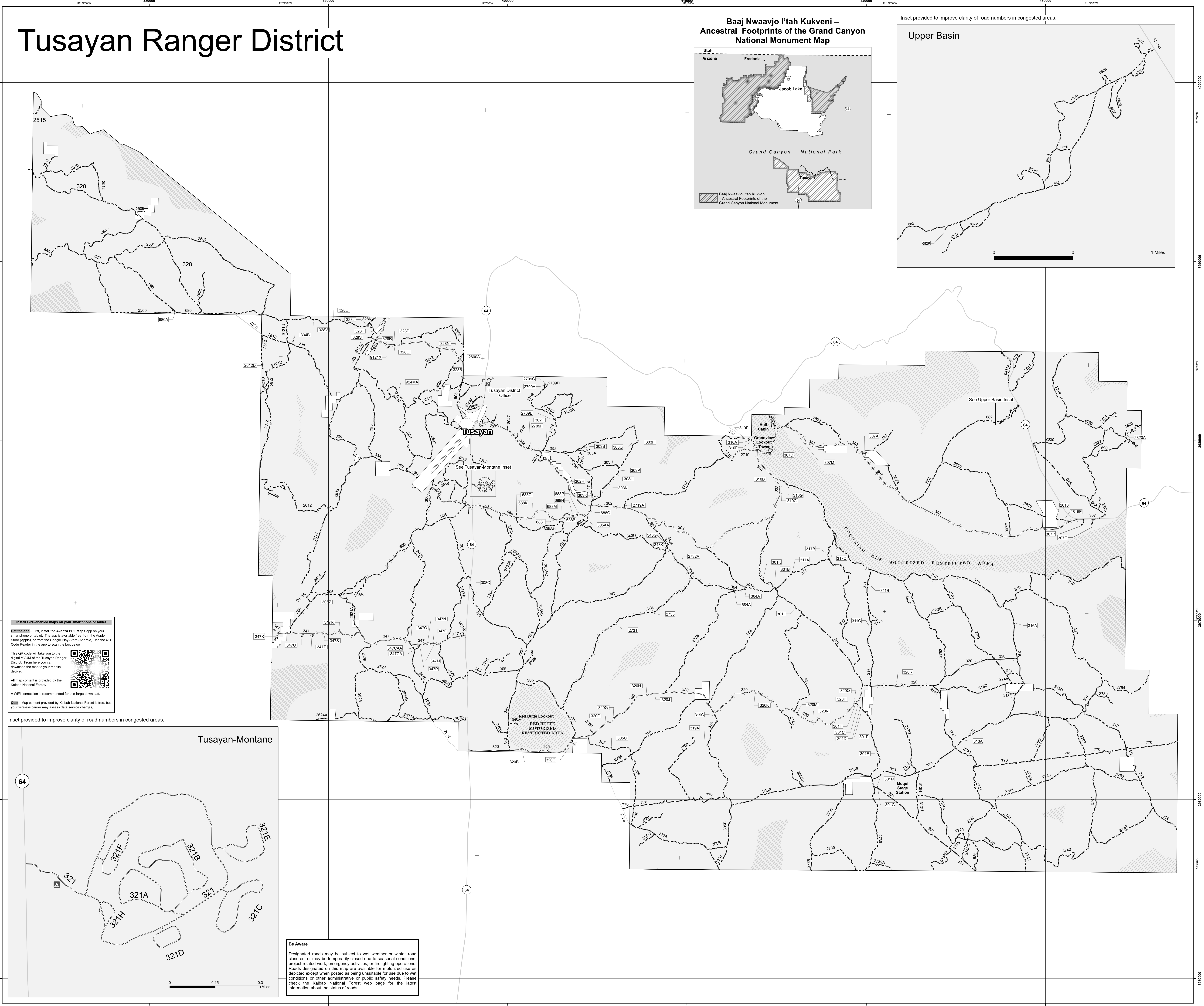
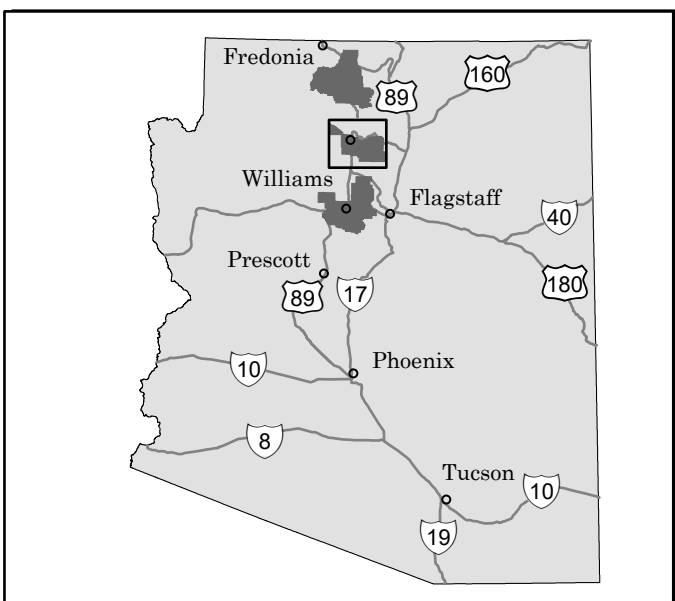
Educate yourself plan and prepare before you go.

Allow for future use of the outdoors by leaving it better than you found it.

Discover the rewards of responsible recreation.

For more information on Tread Lightly!, go to www.treadlightly.org or call 1-800-966-9900.

VICINITY MAP



Be Aware

Designated roads may be subject to wet weather or winter road closures, or may be temporarily closed due to seasonal conditions, project-related work, emergency activities, or firefighting operations. Roads designated on this map are available for motorized use as depicted except when posted as being unsuitable for use due to wet conditions or other administrative or public safety needs. Please check the Kaibab National Forest web page for the latest information about the status of roads.