



# Flood Maps for Recreation Residence Tracts Affected by Caldor Fire

## Map Book (For Public Distribution)

Map book of recreation residences that were impacted by the Caldor Fire (2021) and assessed by the USDA USFS Geologic and Flood Hazard Assessment (Gallegos, et al., 2023).

### Data Sourcing

#### CABIN SITE LOCATION & RECOMMENDATIONS

The location of damaged cabins within and immediately outside of the fire perimeter were measured in the field using a geographic position system (GPS) with an external antenna during our field work. As the data was collected, cabin sites were labeled using information from various databases (Caldor damage inspection database, parcel database, Hazmat Cleanup Signs). Discrepancies in cabin site numbers are addressed in the errata to Gallegos et al. (2003).

#### FLOOD DATA

Flood modeling was performed for the Pre-Fire 10-Yr and 100-Yr Flood Area. The 10-Yr Flood area was used to derive the Septic Exclusion Zone (setbacks to leach fields from modeled perennial and ephemeral streams). See Gallegos et al. (2003) for further details.

#### Other Data

USDA USFS Developed Recreation Data.  
El Dorado County Non-public Parcel Data

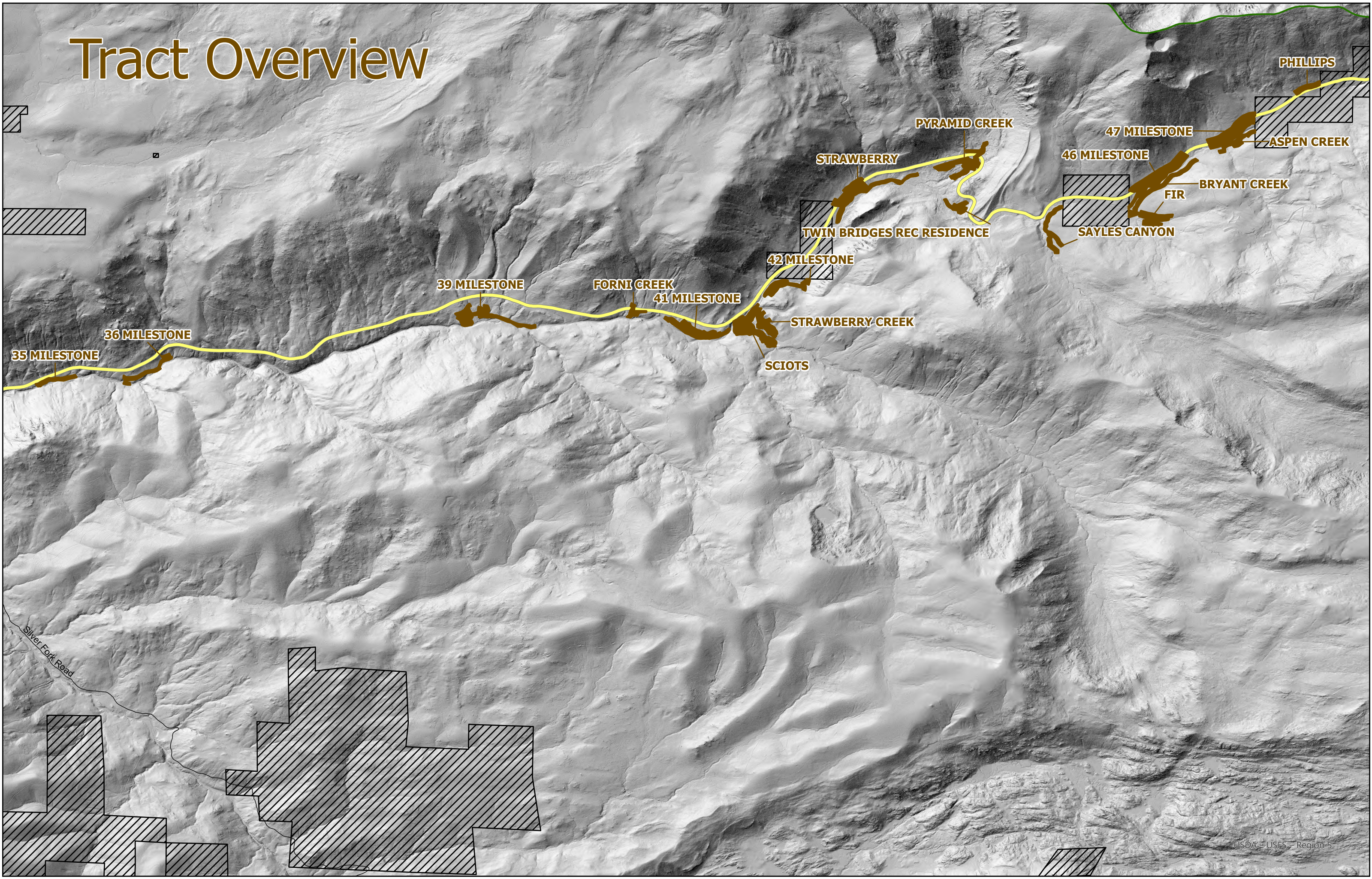
Additional Info on Maps: Esri; California State Parks; HERE; Garmin; SafeGraph; USGS; BLM; EPA; NPS; US Census Bureau; NASA; NGA; FEMA; Esri Community Maps; ©OpenStreetMap, Microsoft; Geotechnologies Inc;

## Recreation Residence Tracts

All map pages are landscape orientation, 11x17.

- Overview
- 35 Milestone
- 36 Milestone
- 39 Milestone
- Forni Creek
- 41 Milestone
- Sciots
- Strawberry Creek
- 42 Milestone
- Pyramid Creek
- Twin Bridges
- Sayles Canyon
- Fir Creek
- Bryant Creek
- 46 Milestone
- 47 Milestone
- Aspen Creek
- Phillips

# Tract Overview





U.S. Forest Service  
U.S. DEPARTMENT OF AGRICULTURE

Eldorado National Forest  
Caldor Fire 2021  
Geohazard Flood Maps  
35 Milestone

Cabin Site Recommendation

- Approve
- Approve as dry cabin
- Deny
- Existing Cabin - Repair
- Mitigate
- Setback
- Move
- Cabin Site Location
- Recreation Residence Tract (USFS)
- Perennial
- Ephemeral
- Septic Exclusion Zone
- Pyramid 100 Year Flood Alternative
- 100 Year Flood Data
- 100 Year Pyramid Precipitation
- El Dorado County Parcel Approximate Location
- USDA FOREST SERVICE
- NON-FS



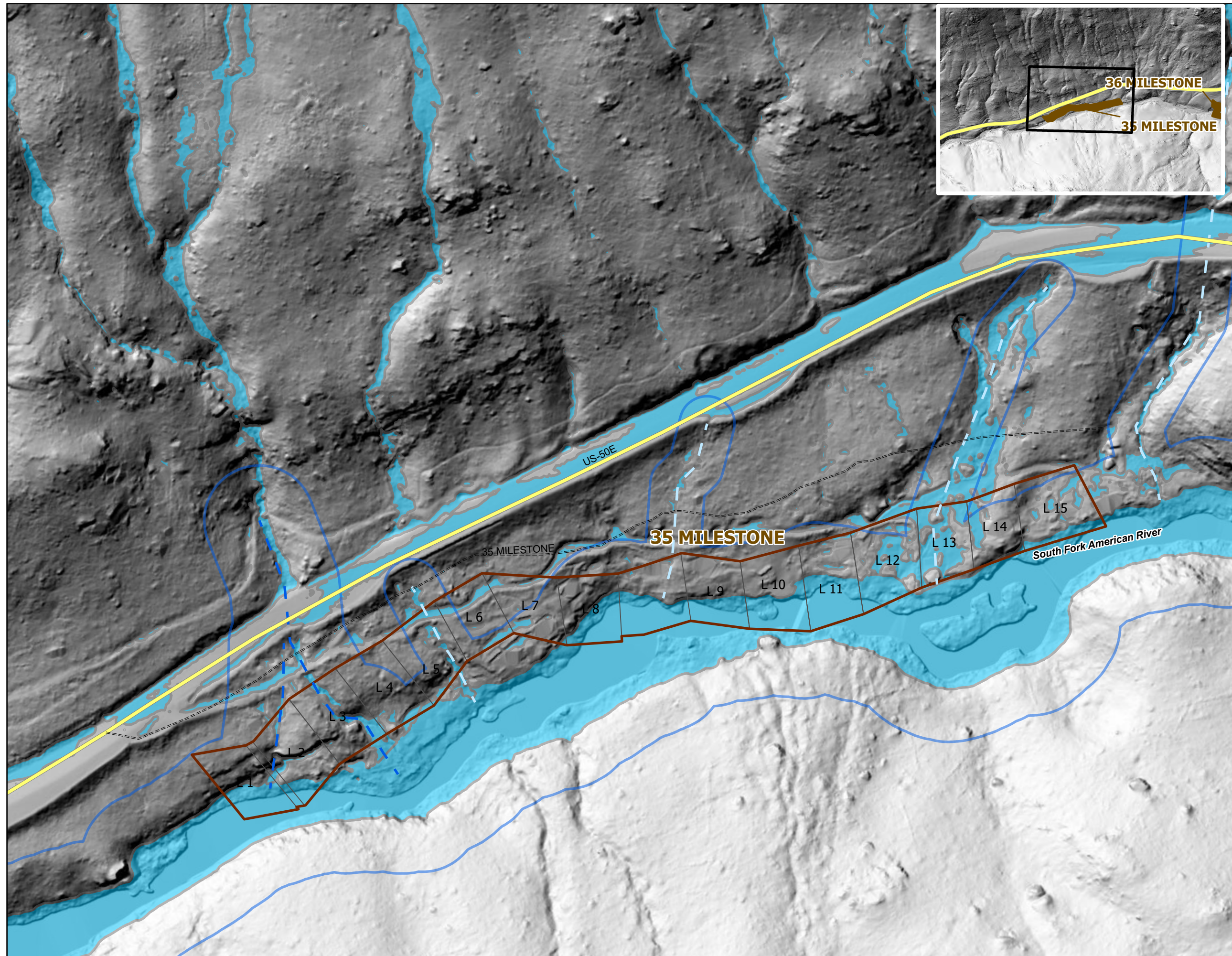
0 0.01 0.03 0.05 Miles

Disclaimer:

The USDA Forest Service uses the most current and complete data available. GIS data and product accuracy may vary. They may be: developed from sources of differing accuracy, accurate only at certain scales, based on modeling or interpretation, incomplete while being created or revised, etc.. Using GIS products for purposes other than those for which they were created, may yield inaccurate or misleading results.

The Forest Service reserves the right to correct, update, modify, or replace, GIS products without notification. For more information, contact:

Eldorado National Forest  
100 Forni Road  
Placerville CA 95667-5310  
(530)622-5061





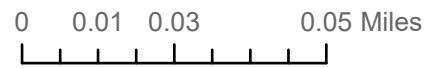
U.S. Forest Service  
U.S. DEPARTMENT OF AGRICULTURE

Eldorado National Forest  
Caldor Fire 2021  
Geohazard Flood Maps  
36 Milestone 1

Cabin Site Recommendation

- Approve
- Approve as dry cabin
- Deny
- Existing Cabin - Repair
- Mitigate
- Setback
- Move

- Cabin Site Location
- Recreation Residence Tract (USFS)
- Perennial
- Ephemeral
- Septic Exclusion Zone
- Pyramid 100 Year Flood Alternative
- 100 Year Flood Data
- 100 Year Pyramid Precipitation
- El Dorado County Parcel Approximate Location
- Owner Classification**
- USDA FOREST SERVICE
- NON-FS

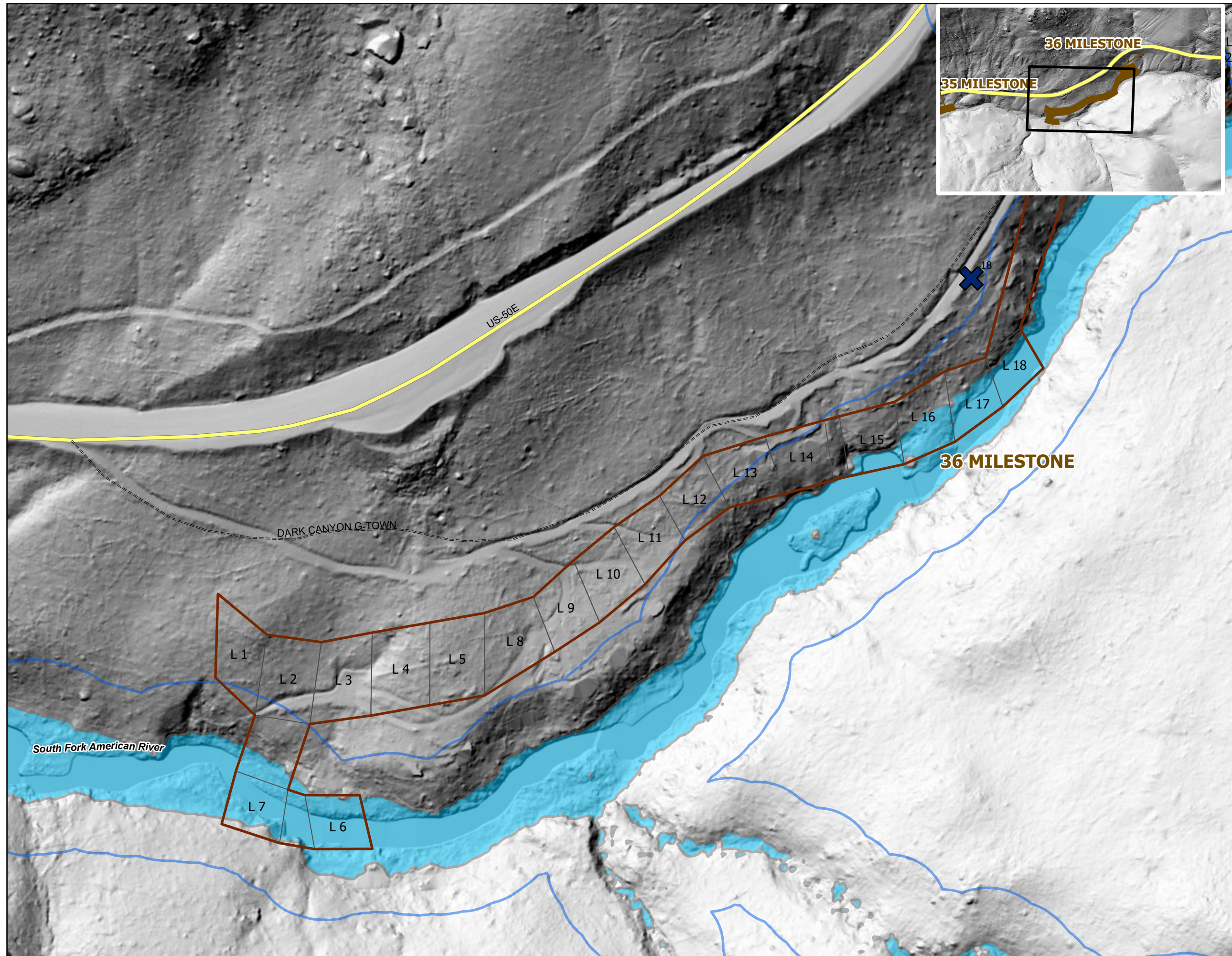


Disclaimer:

The USDA Forest Service uses the most current and complete data available. GIS data and product accuracy may vary. They may be: developed from sources of differing accuracy, accurate only at certain scales, based on modeling or interpretation, incomplete while being created or revised, etc.. Using GIS products for purposes other than those for which they were created, may yield inaccurate or misleading results.

The Forest Service reserves the right to correct, update, modify, or replace, GIS products without notification. For more information, contact:

Eldorado National Forest  
100 Forni Road  
Placerville CA 95667-5310  
(530)622-5061





U.S. Forest Service  
U.S. DEPARTMENT OF AGRICULTURE

Eldorado National Forest  
Caldor Fire 2021  
Geohazard Flood Maps  
36 Milestone 2

Cabin Site Recommendation

- Approve
- Approve as dry cabin
- Deny
- Existing Cabin - Repair
- Mitigate
- Setback
- Move
- Cabin Site Location
- Recreation Residence Tract (USFS)
- Perennial
- Ephemeral
- Septic Exclusion Zone
- Pyramid 100 Year Flood Alternative
- 100 Year Flood Data
- 100 Year Pyramid Precipitation
- El Dorado County Parcel Approximate Location
- Owner Classification
- USDA FOREST SERVICE
- NON-FS



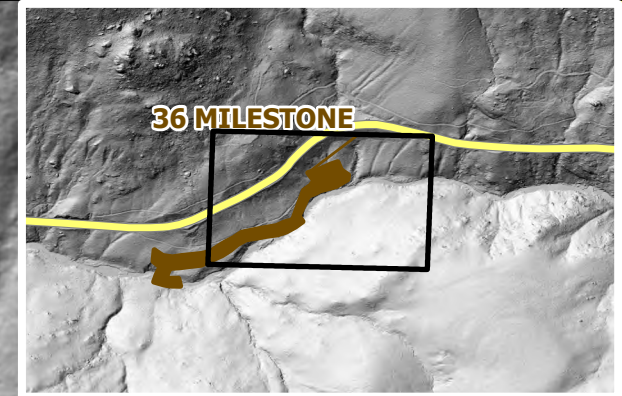
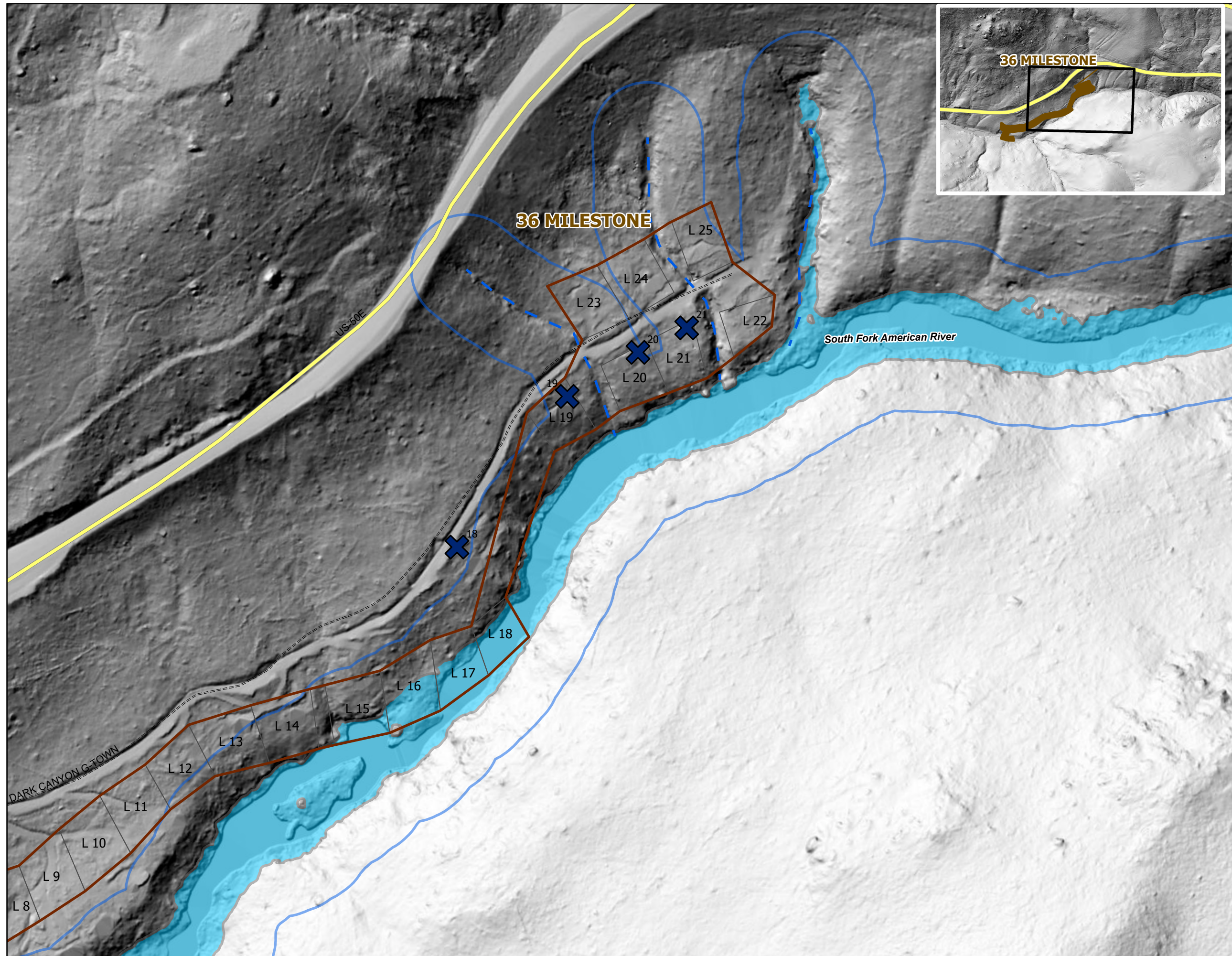
0 0.01 0.03 0.05 Miles

Disclaimer:

The USDA Forest Service uses the most current and complete data available. GIS data and product accuracy may vary. They may be: developed from sources of differing accuracy, accurate only at certain scales, based on modeling or interpretation, incomplete while being created or revised, etc.. Using GIS products for purposes other than those for which they were created, may yield inaccurate or misleading results.

The Forest Service reserves the right to correct, update, modify, or replace, GIS products without notification. For more information, contact:

Eldorado National Forest  
100 Forni Road  
Placerville CA 95667-5310  
(530)622-5061



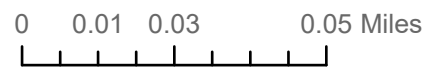


U.S. Forest Service  
U.S. DEPARTMENT OF AGRICULTURE

Eldorado National Forest  
Caldor Fire 2021  
Geohazard Flood Maps  
39 Milestone 1

Cabin Site Recommendation

- Approve
- Approve as dry cabin
- Deny
- Existing Cabin - Repair
- Mitigate
- Setback
- Move
- Cabin Site Location
- Recreation Residence Tract (USFS)
- Perennial
- Ephemeral
- Septic Exclusion Zone
- Pyramid 100 Year Flood Alternative
- 100 Year Flood Data
- 100 Year Pyramid Precipitation
- El Dorado County Parcel Approximate Location
- USDA FOREST SERVICE
- NON-FS

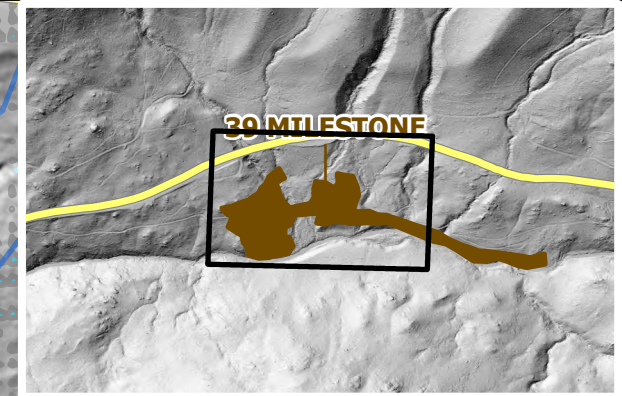
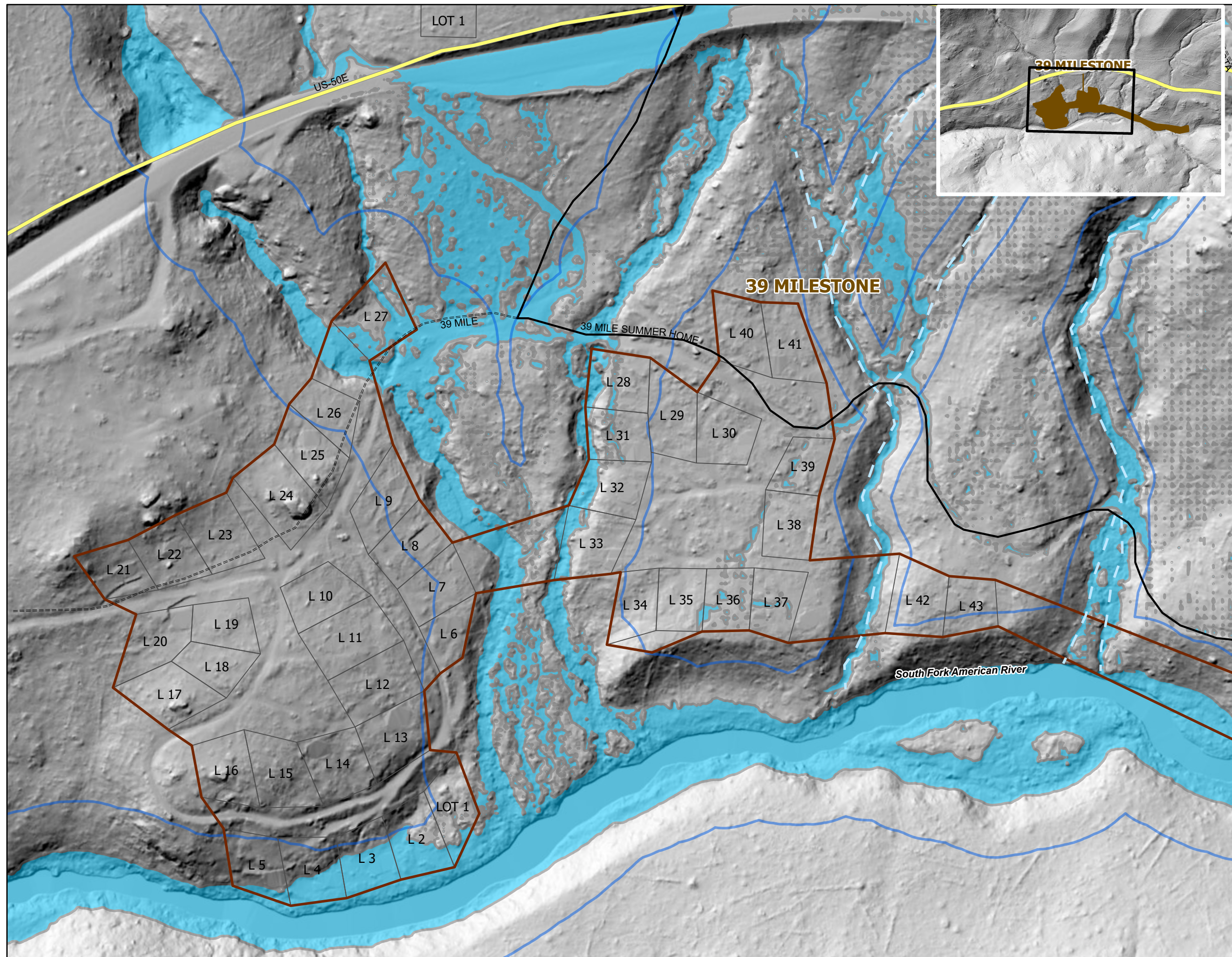


Disclaimer:

The USDA Forest Service uses the most current and complete data available. GIS data and product accuracy may vary. They may be: developed from sources of differing accuracy, accurate only at certain scales, based on modeling or interpretation, incomplete while being created or revised, etc.. Using GIS products for purposes other than those for which they were created, may yield inaccurate or misleading results.

The Forest Service reserves the right to correct, update, modify, or replace, GIS products without notification. For more information, contact:

Eldorado National Forest  
100 Forni Road  
Placerville CA 95667-5310  
(530)622-5061



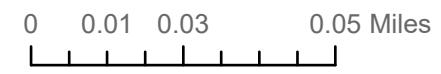


U.S. Forest Service  
U.S. DEPARTMENT OF AGRICULTURE

Eldorado National Forest  
Caldor Fire 2021  
Geohazard Flood Maps  
39 Milestone 2

Cabin Site Recommendation

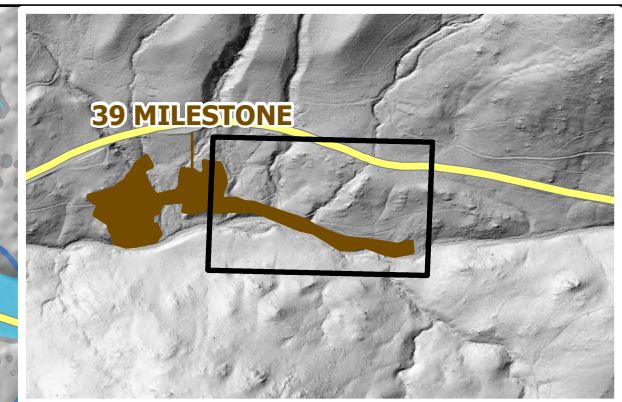
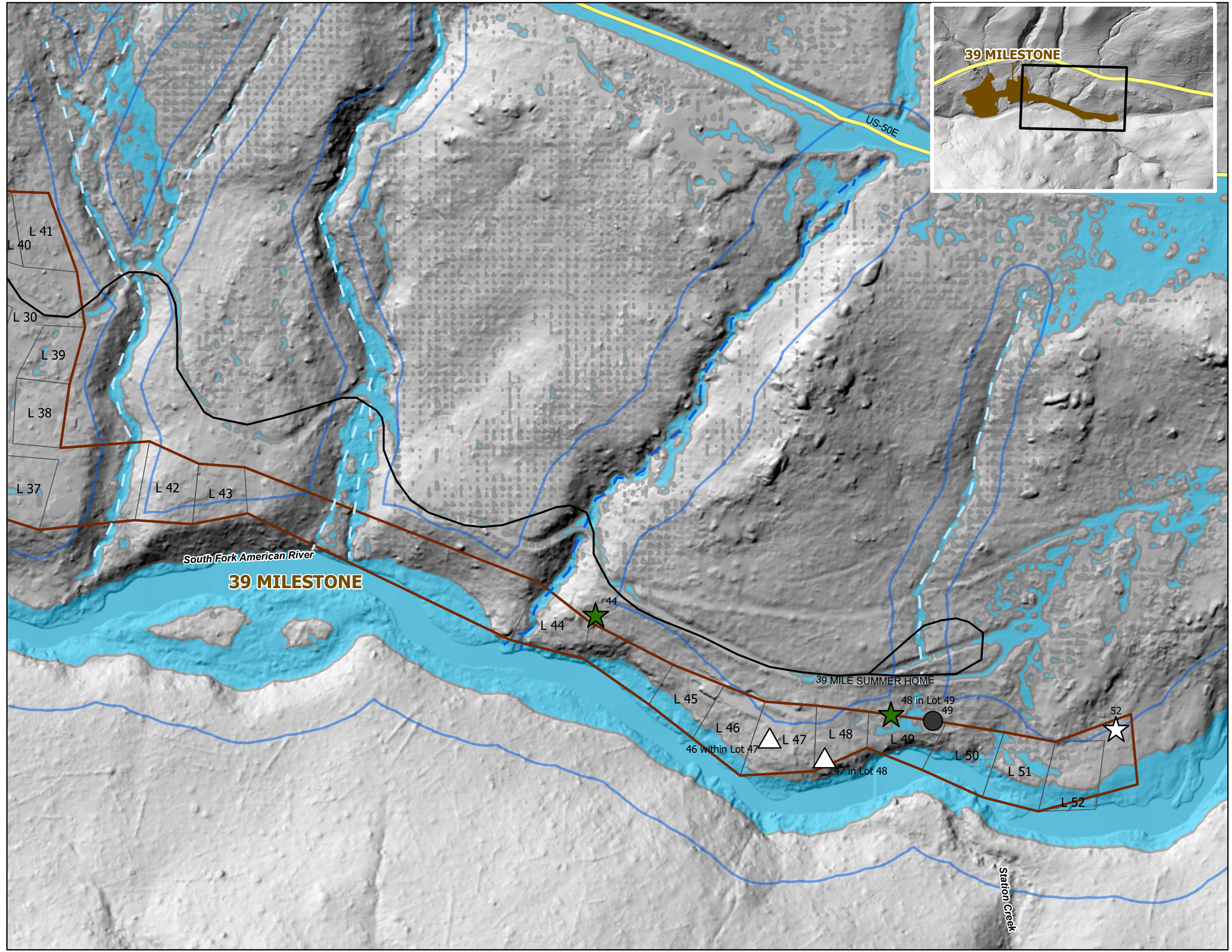
- Approve
- Approve as dry cabin
- Deny
- Existing Cabin - Repair
- Mitigate
- Setback
- Move
- Cabin Site Location
- Recreation Residence Tract (USFS)
- Perennial
- Ephemeral
- Septic Exclusion Zone
- Pyramid 100 Year Flood Alternative
- 100 Year Flood Data
- 100 Year Pyramid Precipitation
- El Dorado County Parcel Approximate Location
- USDA FOREST SERVICE
- NON-FS



Disclaimer:  
The USDA Forest Service uses the most current and complete data available. GIS data and product accuracy may vary. They may be: developed from sources of differing accuracy, accurate only at certain scales, based on modeling or interpretation, incomplete while being created or revised, etc.. Using GIS products for purposes other than those for which they were created, may yield inaccurate or misleading results.

The Forest Service reserves the right to correct, update, modify, or replace, GIS products without notification. For more information, contact:

Eldorado National Forest  
100 Forni Road  
Placerville CA 95667-5310  
(530)622-5061





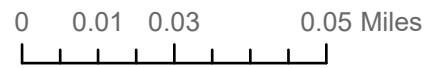
U.S. Forest Service  
U.S. DEPARTMENT OF AGRICULTURE

Eldorado National Forest  
Caldor Fire 2021  
Geohazard Flood Maps

Forni Creek

Cabin Site Recommendation

- Approve
- Approve as dry cabin
- Deny
- Existing Cabin - Repair
- Mitigate
- Setback
- Move
- Cabin Site Location
- Recreation Residence Tract (USFS)
- Perennial
- Ephemeral
- Septic Exclusion Zone
- Pyramid 100 Year Flood Alternative
- 100 Year Flood Data
- 100 Year Pyramid Precipitation
- El Dorado County Parcel Approximate Location
- USDA FOREST SERVICE
- NON-FS

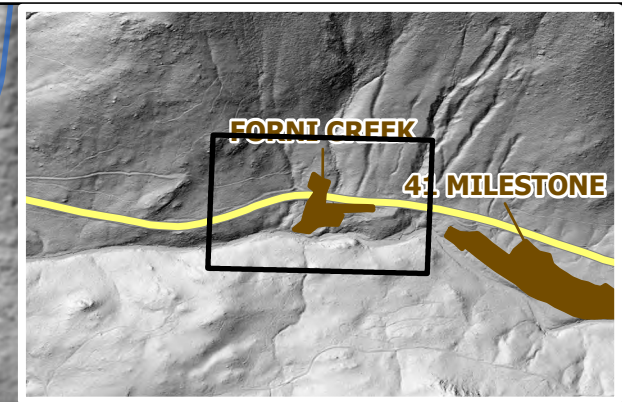
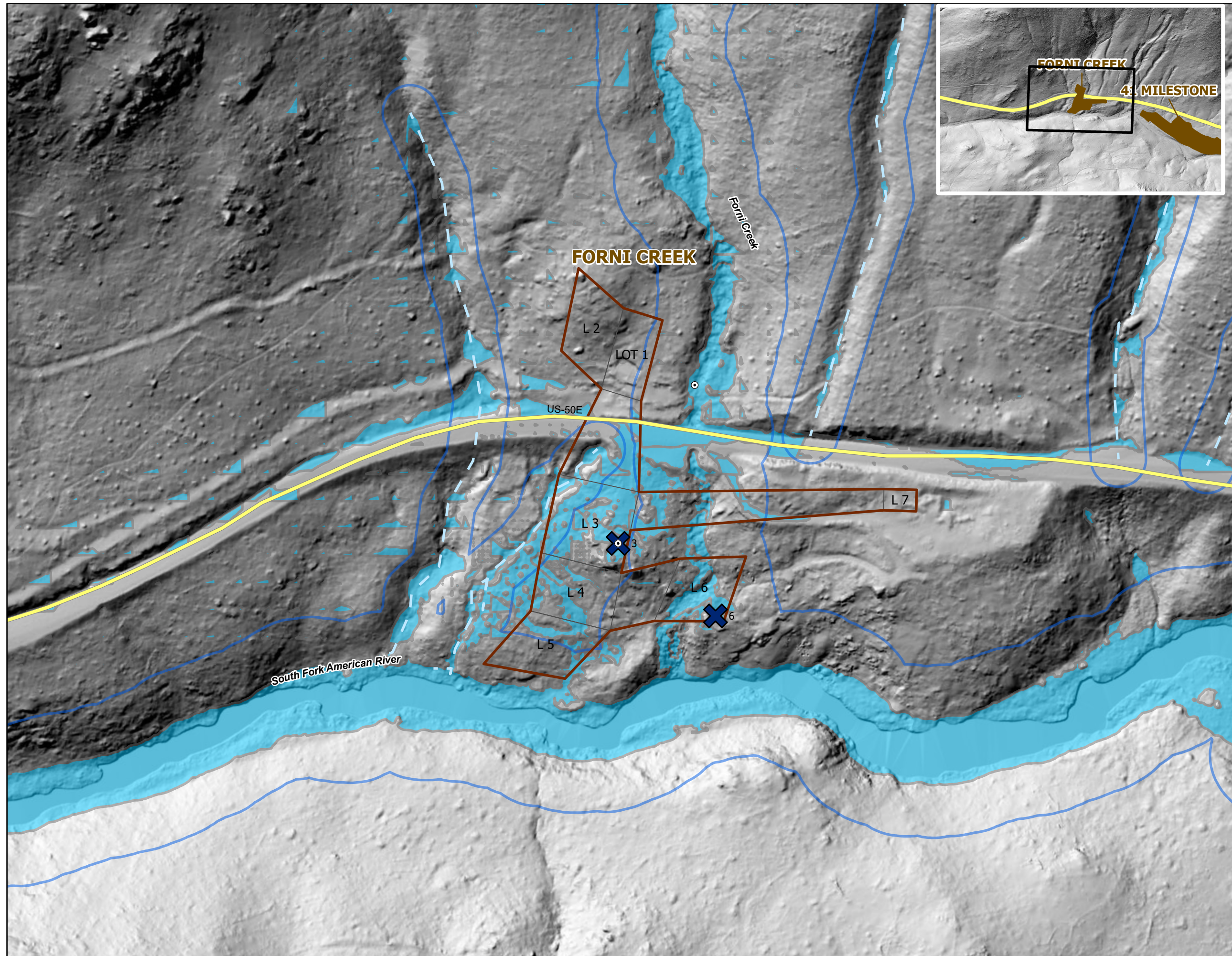


Disclaimer:

The USDA Forest Service uses the most current and complete data available. GIS data and product accuracy may vary. They may be: developed from sources of differing accuracy, accurate only at certain scales, based on modeling or interpretation, incomplete while being created or revised, etc.. Using GIS products for purposes other than those for which they were created, may yield inaccurate or misleading results.

The Forest Service reserves the right to correct, update, modify, or replace, GIS products without notification. For more information, contact:

Eldorado National Forest  
100 Forni Road  
Placerville CA 95667-5310  
(530)622-5061





U.S. Forest Service  
U.S. DEPARTMENT OF AGRICULTURE

Eldorado National Forest  
Caldor Fire 2021  
Geohazard Flood Maps  
41 Milestone 1

Cabin Site Recommendation

- Approve
- Approve as dry cabin
- Deny
- Existing Cabin - Repair
- Mitigate
- Setback
- Move
- Cabin Site Location
- Recreation Residence Tract (USFS)
- Perennial
- Ephemeral
- Septic Exclusion Zone
- Pyramid 100 Year Flood Alternative
- 100 Year Flood Data
- 100 Year Pyramid Precipitation
- El Dorado County Parcel Approximate Location
- Owner Classification
- USDA FOREST SERVICE
- NON-FS



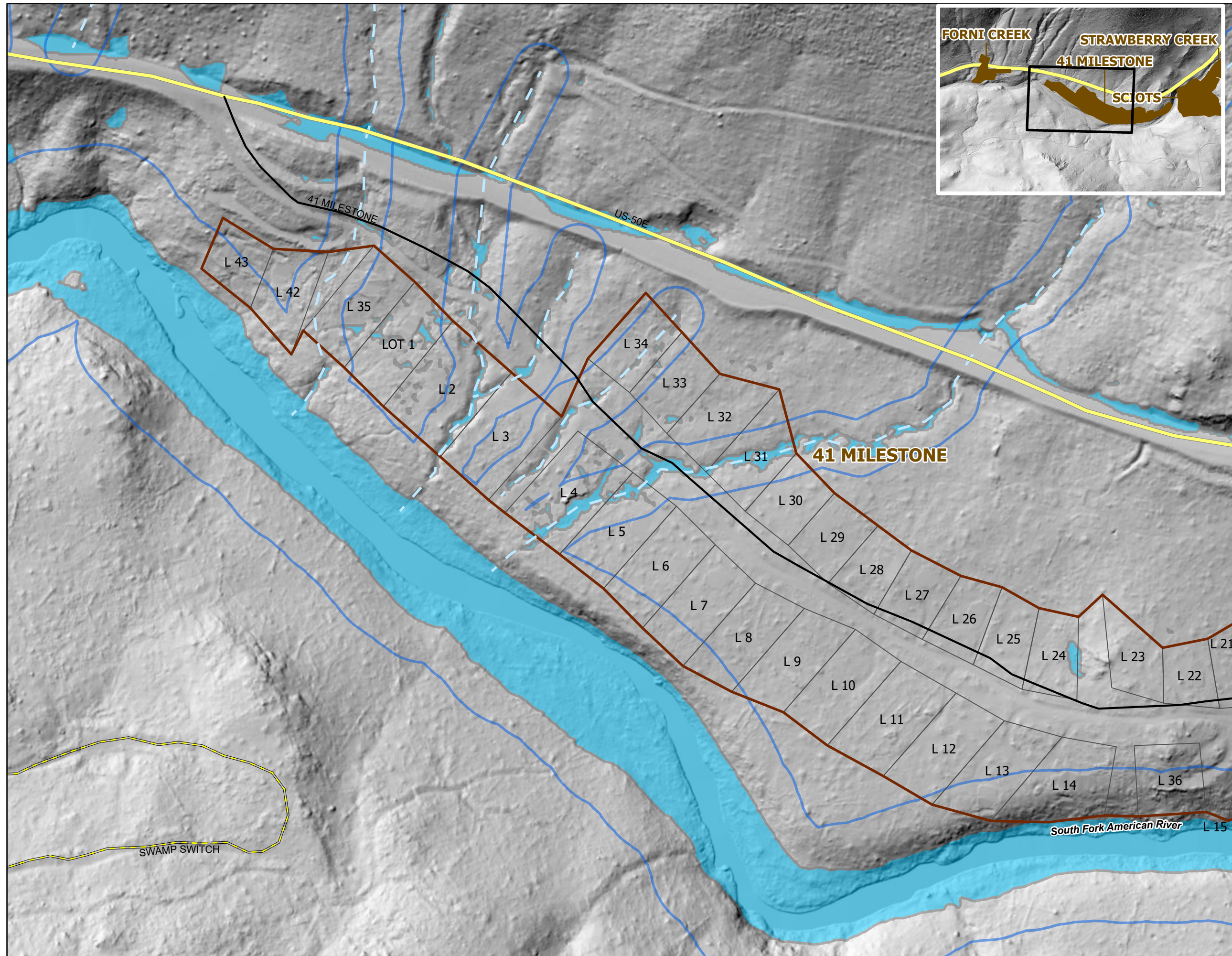
0 0.01 0.03 0.05 Miles

Disclaimer:

The USDA Forest Service uses the most current and complete data available. GIS data and product accuracy may vary. They may be: developed from sources of differing accuracy, accurate only at certain scales, based on modeling or interpretation, incomplete while being created or revised, etc.. Using GIS products for purposes other than those for which they were created, may yield inaccurate or misleading results.

The Forest Service reserves the right to correct, update, modify, or replace, GIS products without notification. For more information, contact:

Eldorado National Forest  
100 Forni Road  
Placerville CA 95667-5310  
(530)622-5061



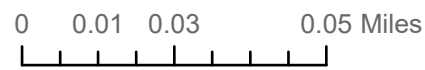


U.S. Forest Service  
U.S. DEPARTMENT OF AGRICULTURE

Eldorado National Forest  
Caldor Fire 2021  
Geohazard Flood Maps  
41 Milestone 2

Cabin Site Recommendation

- Approve
- Approve as dry cabin
- Deny
- Existing Cabin - Repair
- Mitigate
- Setback
- Move
- Cabin Site Location
- Recreation Residence Tract (USFS)
- Perennial
- Ephemeral
- Septic Exclusion Zone
- Pyramid 100 Year Flood Alternative
- 100 Year Flood Data
- 100 Year Pyramid Precipitation
- El Dorado County Parcel Approximate Location
- Owner Classification
- USDA FOREST SERVICE
- NON-FS

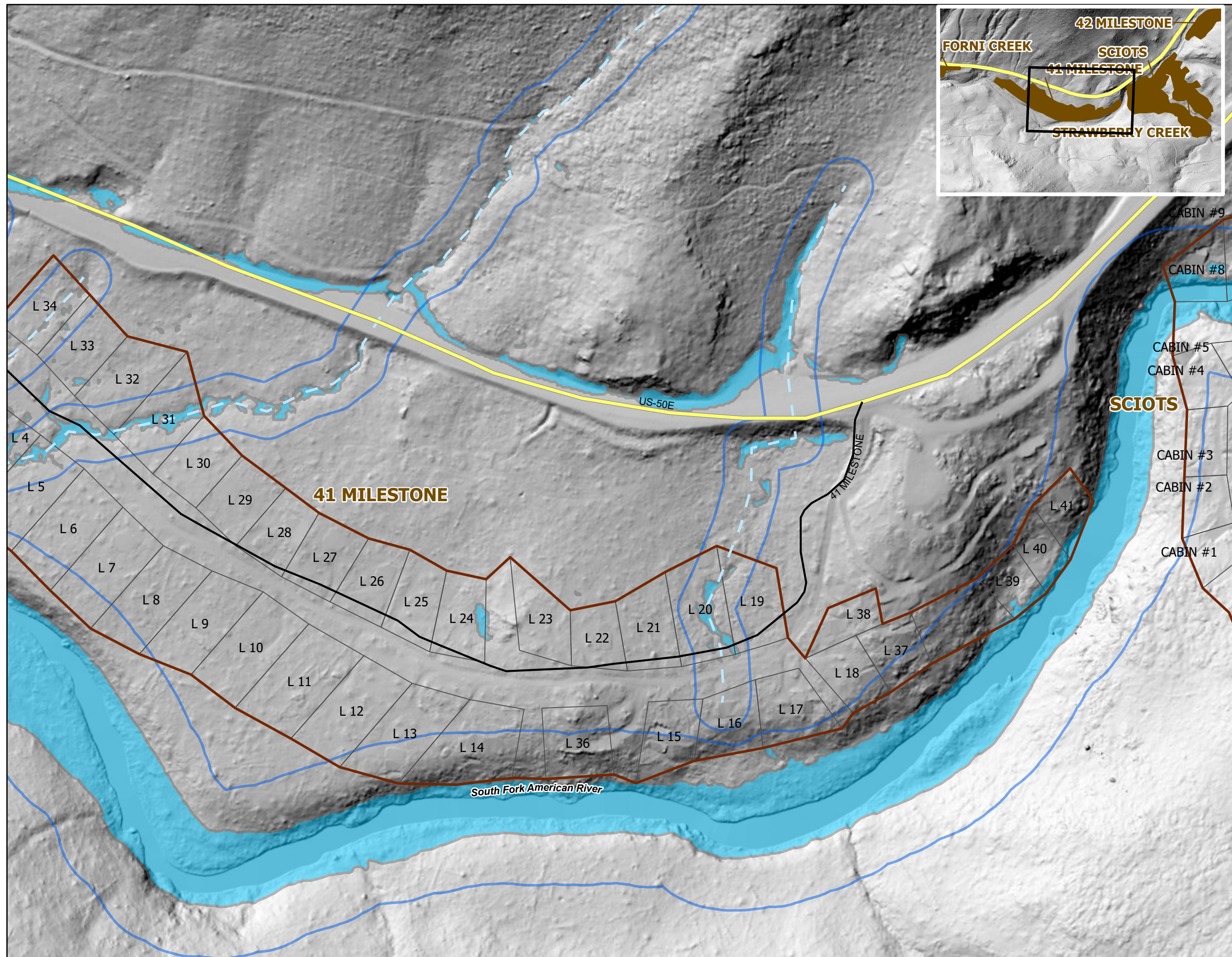


Disclaimer:

The USDA Forest Service uses the most current and complete data available. GIS data and product accuracy may vary. They may be: developed from sources of differing accuracy, accurate only at certain scales, based on modeling or interpretation, incomplete while being created or revised, etc.. Using GIS products for purposes other than those for which they were created, may yield inaccurate or misleading results.

The Forest Service reserves the right to correct, update, modify, or replace, GIS products without notification. For more information, contact:

Eldorado National Forest  
100 Forni Road  
Placerville CA 95667-5310  
(530)622-5061





U.S. Forest Service  
U.S. DEPARTMENT OF AGRICULTURE

Eldorado National Forest  
Caldor Fire 2021  
Geohazard Flood Maps  
Sciots / Strawberry Creek 1  
Cabin Site Recommendation

- Approve
- Approve as dry cabin
- Deny
- Existing Cabin - Repair
- Mitigate
- Setback
- Move
- Cabin Site Location
- Recreation Residence Tract (USFS)
- Perennial
- Ephemeral
- Septic Exclusion Zone
- Pyramid 100 Year Flood Alternative
- 100 Year Flood Data
- 100 Year Pyramid Precipitation
- El Dorado County Parcel Approximate Location
- USDA FOREST SERVICE
- NON-FS



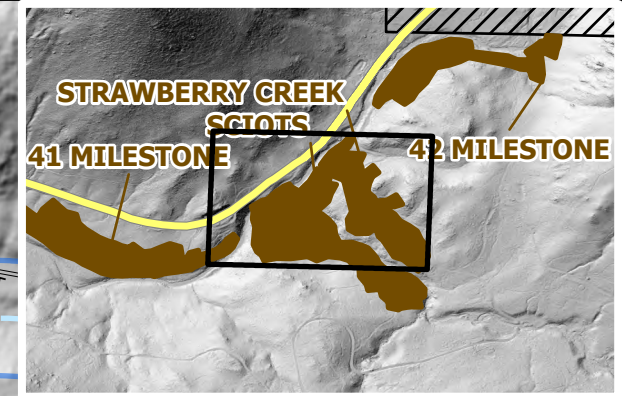
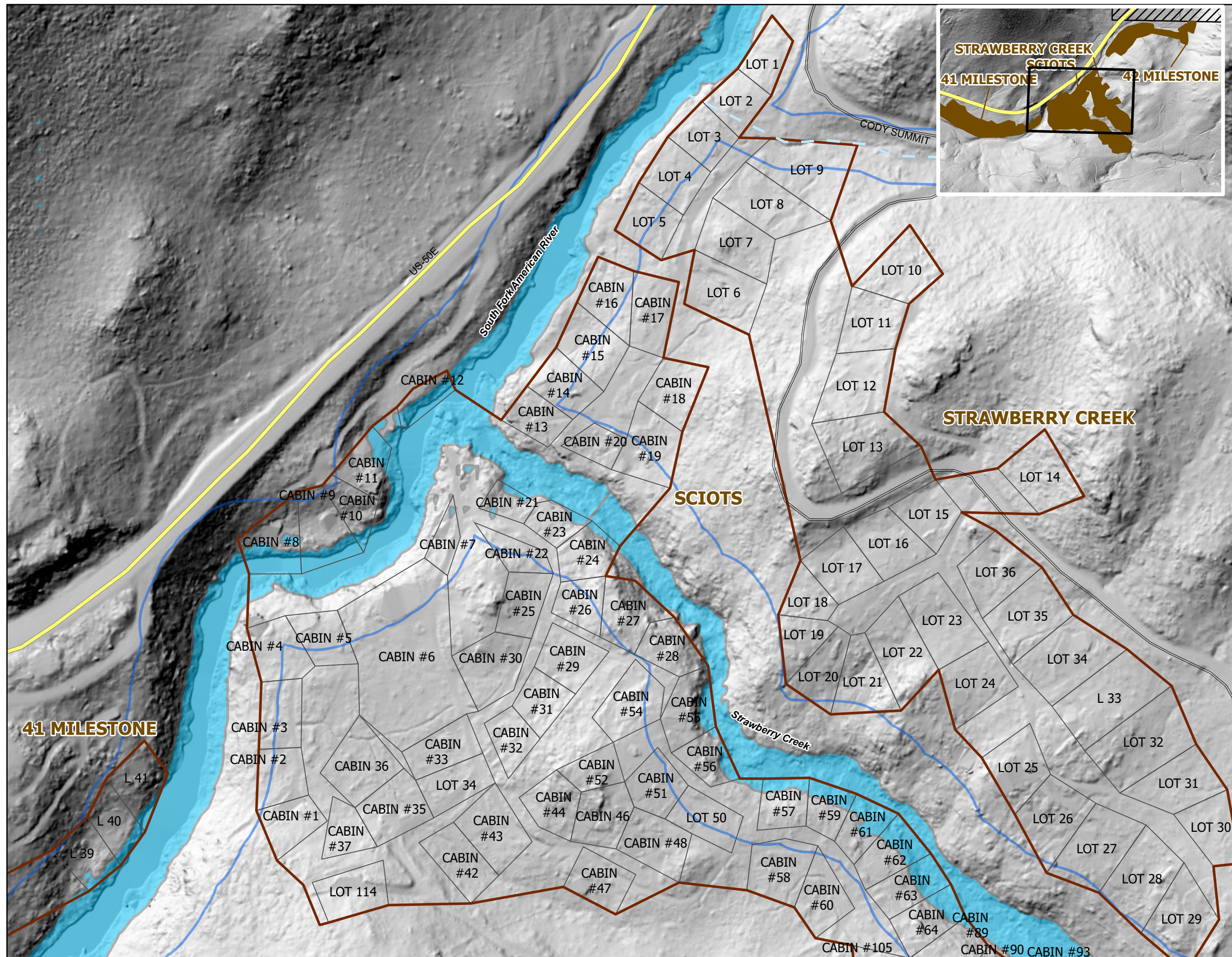
0 0.01 0.03 0.05 Miles

Disclaimer:

The USDA Forest Service uses the most current and complete data available. GIS data and product accuracy may vary. They may be: developed from sources of differing accuracy, accurate only at certain scales, based on modeling or interpretation, incomplete while being created or revised, etc.. Using GIS products for purposes other than those for which they were created, may yield inaccurate or misleading results.

The Forest Service reserves the right to correct, update, modify, or replace, GIS products without notification. For more information, contact:

Eldorado National Forest  
100 Forni Road  
Placerville CA 95667-5310  
(530)622-5061





U.S. Forest Service  
U.S. DEPARTMENT OF AGRICULTURE

Eldorado National Forest  
Caldor Fire 2021  
Geohazard Flood Maps  
Sciots / Strawberry Creek 2

Cabin Site Recommendation

- Approve
- Approve as dry cabin
- Deny
- Existing Cabin - Repair
- Mitigate
- Setback
- Move
- Cabin Site Location
- Recreation Residence Tract (USFS)
- Perennial
- Ephemeral
- Septic Exclusion Zone
- Pyramid 100 Year Flood Alternative
- 100 Year Flood Data
- 100 Year Pyramid Precipitation
- El Dorado County Parcel Approximate Location
- Owner Classification
- USDA FOREST SERVICE
- NON-FS



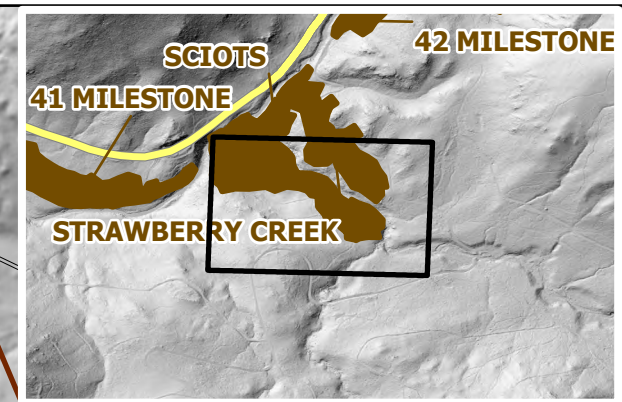
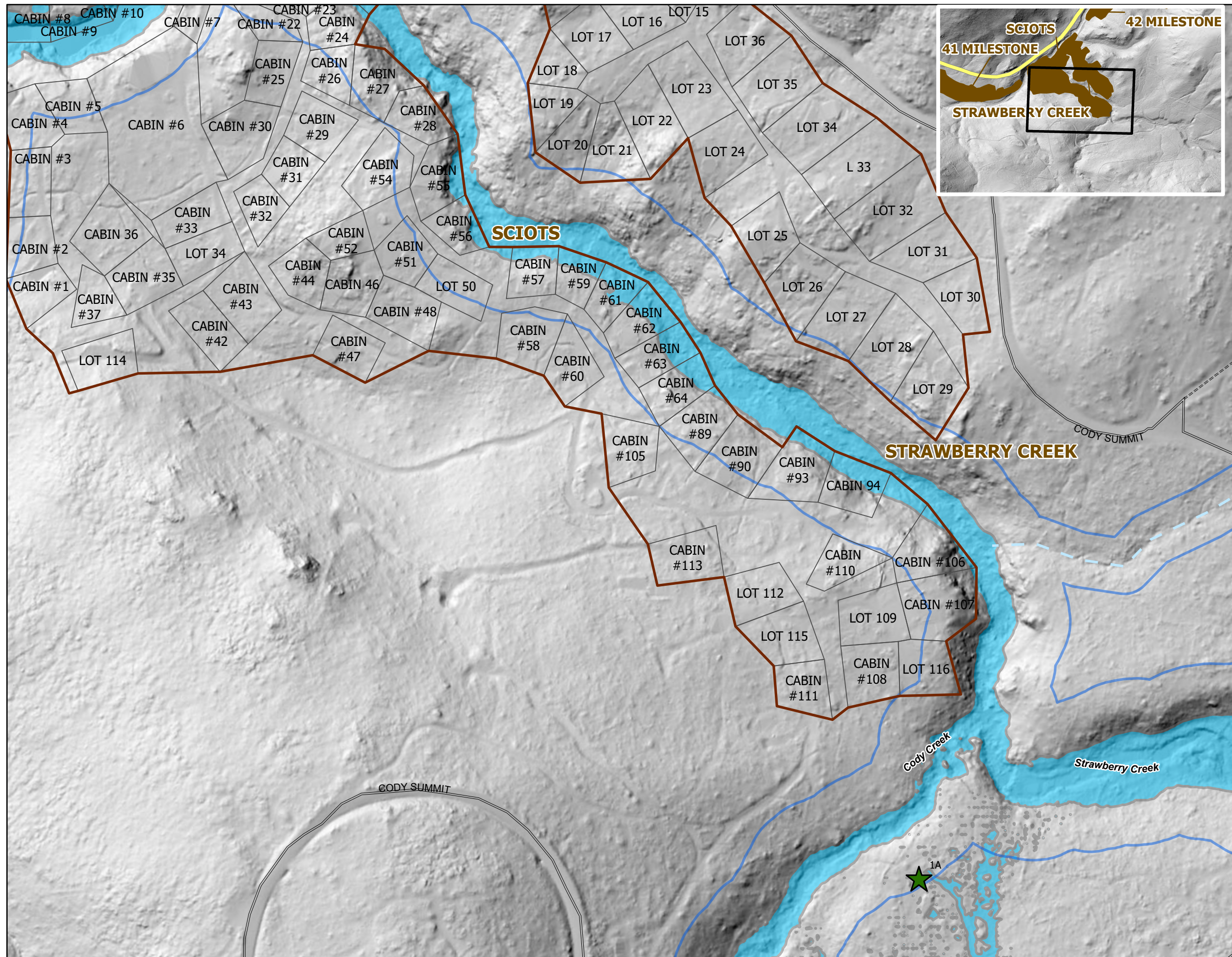
0 0.01 0.03 0.05 Miles

Disclaimer:

The USDA Forest Service uses the most current and complete data available. GIS data and product accuracy may vary. They may be: developed from sources of differing accuracy, accurate only at certain scales, based on modeling or interpretation, incomplete while being created or revised, etc.. Using GIS products for purposes other than those for which they were created, may yield inaccurate or misleading results.

The Forest Service reserves the right to correct, update, modify, or replace, GIS products without notification. For more information, contact:

Eldorado National Forest  
100 Forni Road  
Placerville CA 95667-5310  
(530)622-5061





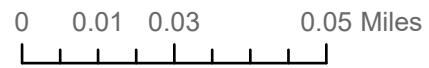
U.S. Forest Service  
U.S. DEPARTMENT OF AGRICULTURE

Eldorado National Forest  
Caldor Fire 2021  
Geohazard Flood Maps  
42 Milestone

Cabin Site Recommendation

- Approve
- Approve as dry cabin
- Deny
- Existing Cabin - Repair
- Mitigate
- Setback
- Move

- Cabin Site Location
- Recreation Residence Tract (USFS)
- Perennial
- Ephemeral
- Septic Exclusion Zone
- Pyramid 100 Year Flood Alternative
- 100 Year Flood Data
- 100 Year Pyramid Precipitation
- El Dorado County Parcel Approximate Location
- USDA FOREST SERVICE
- NON-FS

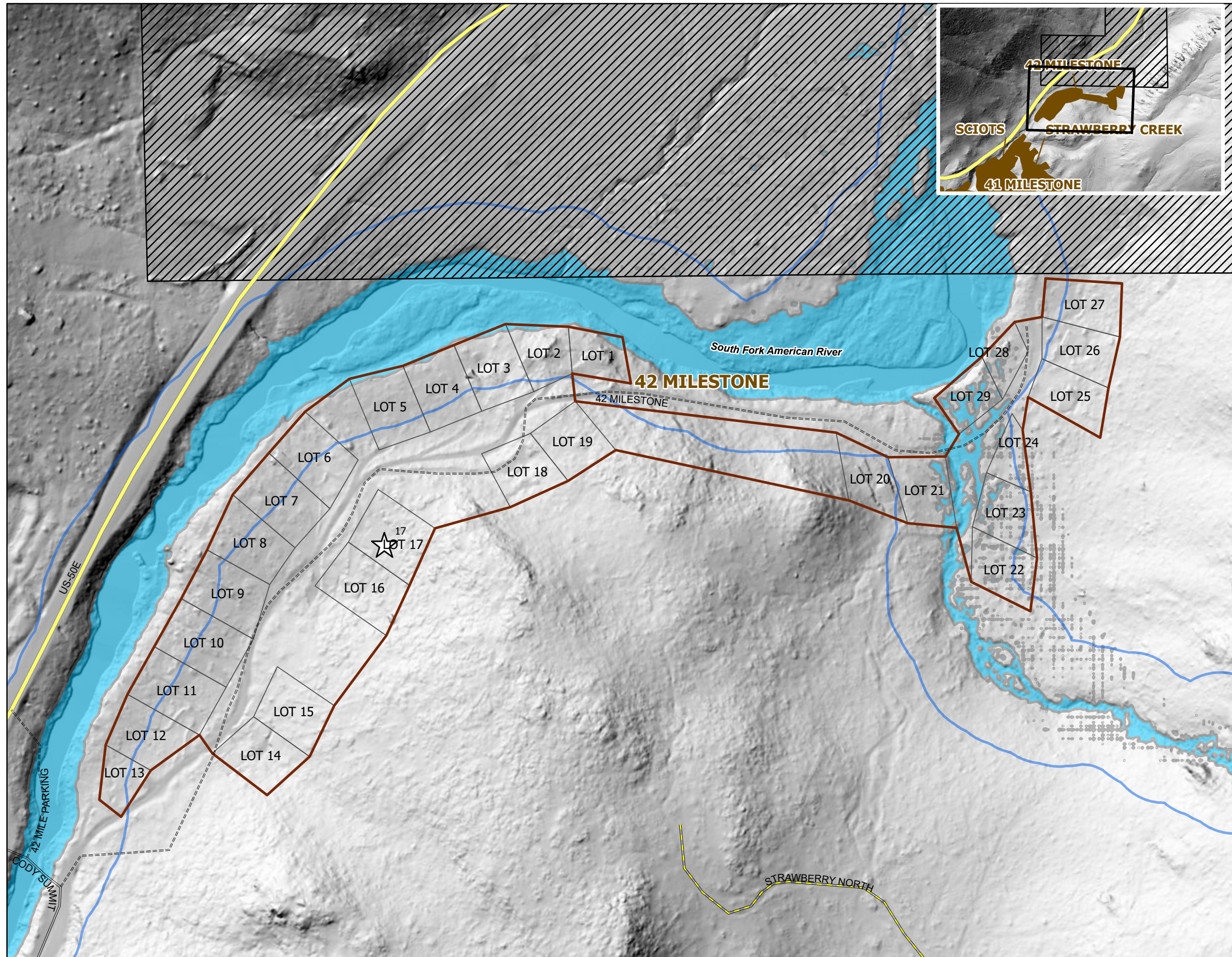


Disclaimer:

The USDA Forest Service uses the most current and complete data available. GIS data and product accuracy may vary. They may be: developed from sources of differing accuracy, accurate only at certain scales, based on modeling or interpretation, incomplete while being created or revised, etc.. Using GIS products for purposes other than those for which they were created, may yield inaccurate or misleading results.

The Forest Service reserves the right to correct, update, modify, or replace, GIS products without notification. For more information, contact:

Eldorado National Forest  
100 Forni Road  
Placerville CA 95667-5310  
(530)622-5061





U.S. Forest Service  
U.S. DEPARTMENT OF AGRICULTURE

Eldorado National Forest  
Caldor Fire 2021  
Geohazard Flood Maps  
Pyramid Creek 1

Cabin Site Recommendation

- Approve
- Approve as dry cabin
- Deny
- Existing Cabin - Repair
- Mitigate
- Setback
- Move

- Cabin Site Location
- Recreation Residence Tract (USFS)
- Perennial
- Ephemeral
- Septic Exclusion Zone
- Pyramid 100 Year Flood Alternative
- 100 Year Flood Data
- 100 Year Pyramid Precipitation
- El Dorado County Parcel Approximate Location
- Owner Classification
- USDA FOREST SERVICE
- NON-FS



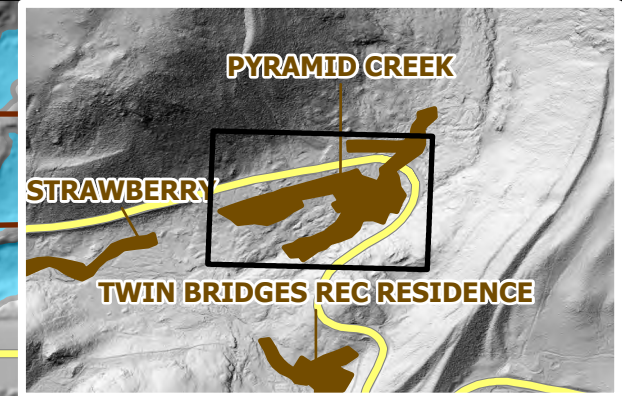
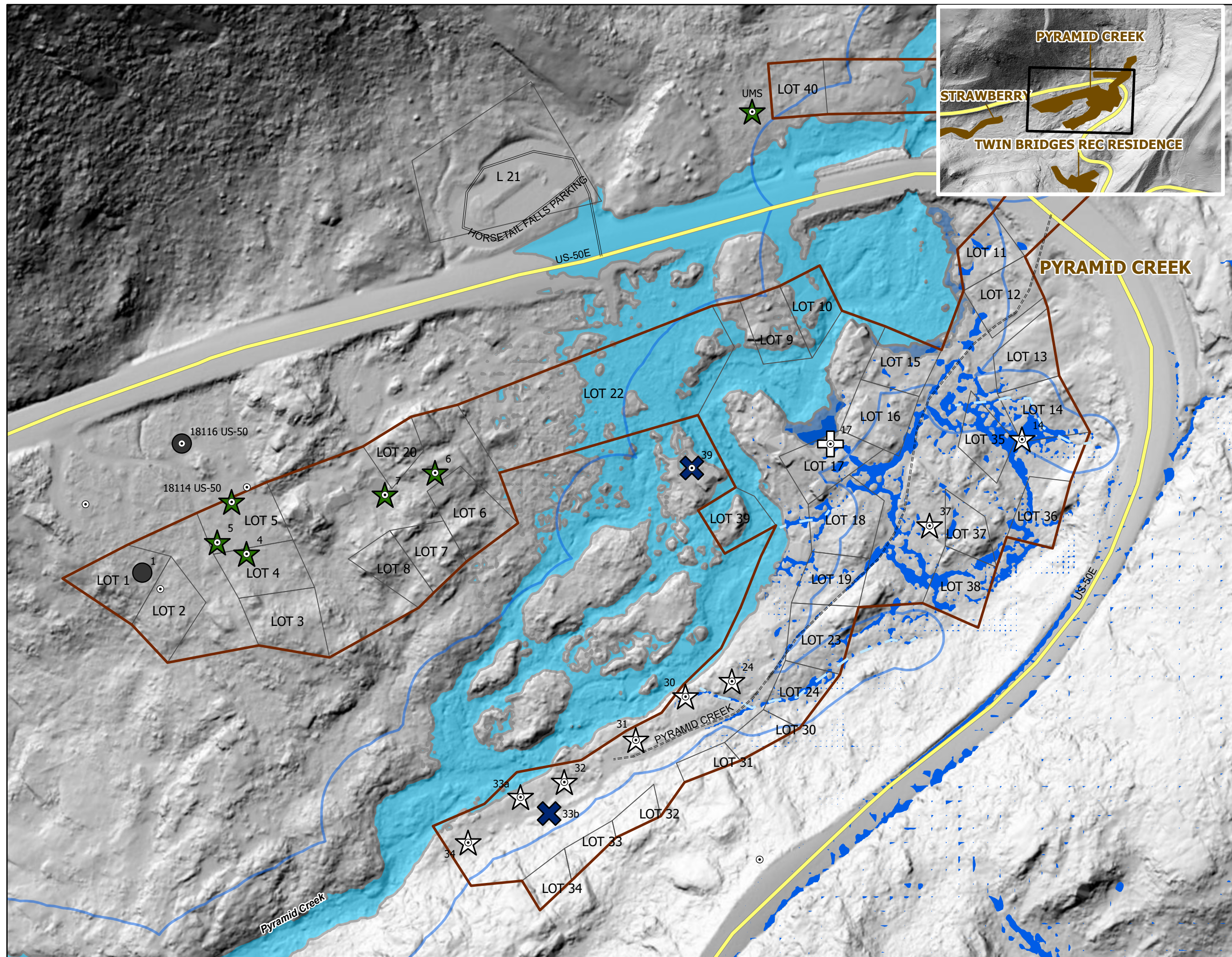
0 0.01 0.03 0.05 Miles

Disclaimer:

The USDA Forest Service uses the most current and complete data available. GIS data and product accuracy may vary. They may be: developed from sources of differing accuracy, accurate only at certain scales, based on modeling or interpretation, incomplete while being created or revised, etc.. Using GIS products for purposes other than those for which they were created, may yield inaccurate or misleading results.

The Forest Service reserves the right to correct, update, modify, or replace, GIS products without notification. For more information, contact:

Eldorado National Forest  
100 Forni Road  
Placerville CA 95667-5310  
(530)622-5061





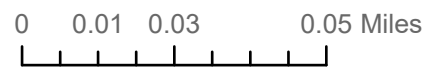
U.S. Forest Service  
U.S. DEPARTMENT OF AGRICULTURE

Eldorado National Forest  
Caldor Fire 2021  
Geohazard Flood Maps

Pyramid Creek 2

Cabin Site Recommendation

- Approve
- Approve as dry cabin
- Deny
- Existing Cabin - Repair
- Mitigate
- Setback
- Move
- Cabin Site Location
- Recreation Residence Tract (USFS)
- Perennial
- Ephemeral
- Septic Exclusion Zone
- Pyramid 100 Year Flood Alternative
- 100 Year Flood Data
- 100 Year Pyramid Precipitation
- El Dorado County Parcel Approximate Location
- USDA FOREST SERVICE
- NON-FS

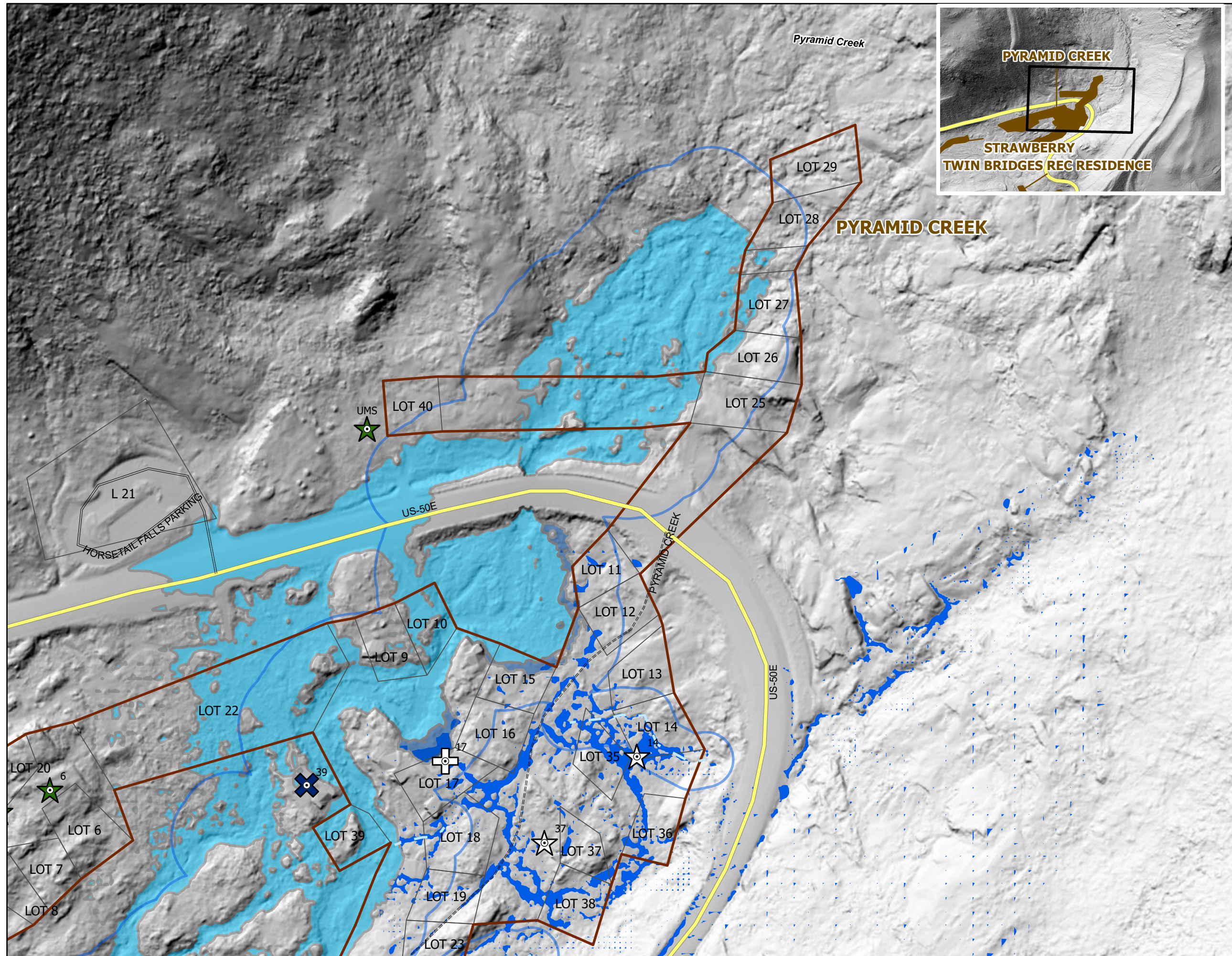


Disclaimer:

The USDA Forest Service uses the most current and complete data available. GIS data and product accuracy may vary. They may be: developed from sources of differing accuracy, accurate only at certain scales, based on modeling or interpretation, incomplete while being created or revised, etc.. Using GIS products for purposes other than those for which they were created, may yield inaccurate or misleading results.

The Forest Service reserves the right to correct, update, modify, or replace, GIS products without notification. For more information, contact:

Eldorado National Forest  
100 Forni Road  
Placerville CA 95667-5310  
(530)622-5061





U.S. Forest Service  
U.S. DEPARTMENT OF AGRICULTURE

Eldorado National Forest  
Caldor Fire 2021  
Geohazard Flood Maps

Twin Bridges

Cabin Site Recommendation

- Approve
- Approve as dry cabin
- Deny
- Existing Cabin - Repair
- Mitigate
- Setback
- Move

- Cabin Site Location
- Recreation Residence Tract (USFS)
- Perennial
- Ephemeral
- Septic Exclusion Zone
- Pyramid 100 Year Flood Alternative
- 100 Year Flood Data
- 100 Year Pyramid Precipitation
- El Dorado County Parcel Approximate Location
- USDA FOREST SERVICE
- NON-FS

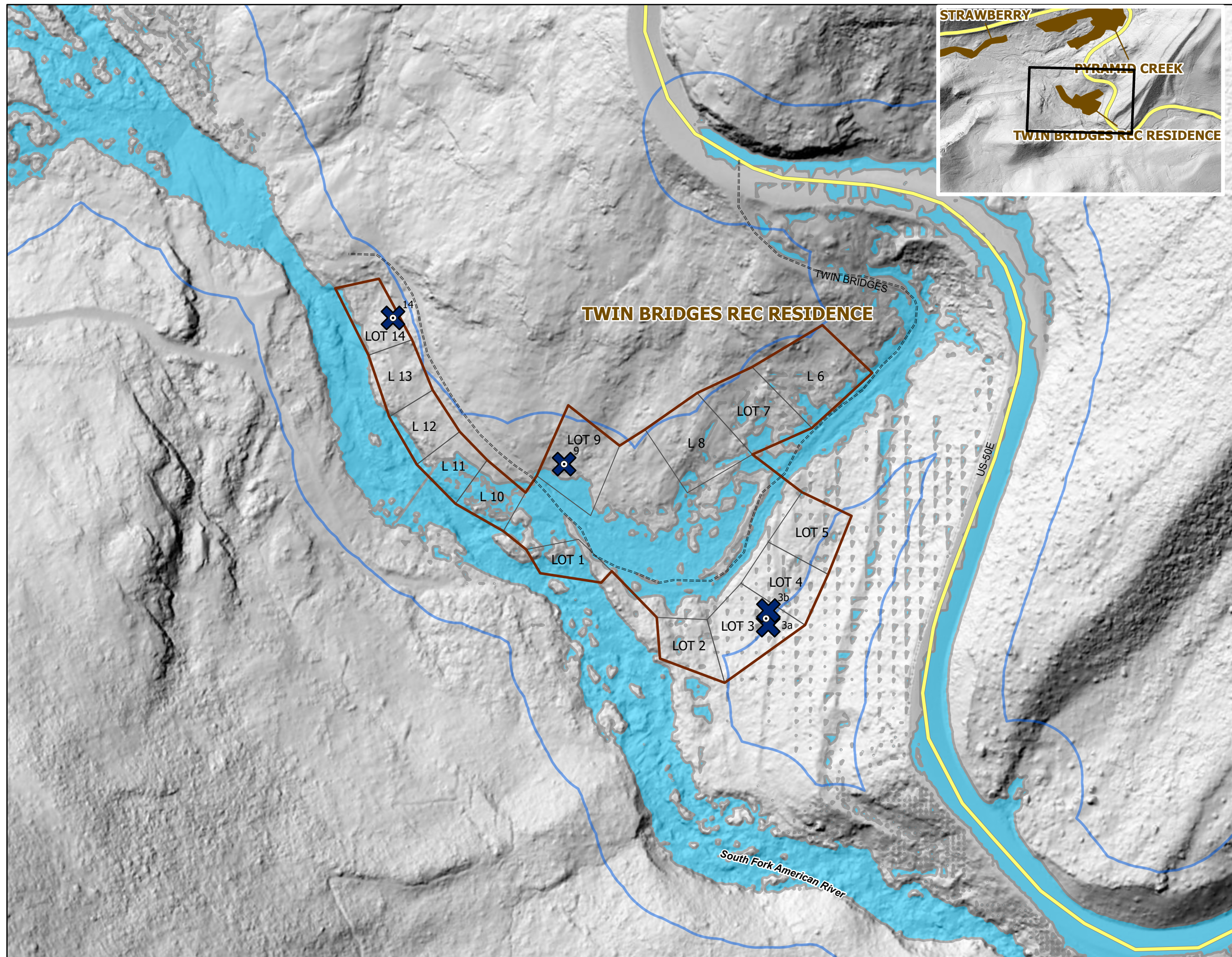


Disclaimer:

The USDA Forest Service uses the most current and complete data available. GIS data and product accuracy may vary. They may be: developed from sources of differing accuracy, accurate only at certain scales, based on modeling or interpretation, incomplete while being created or revised, etc.. Using GIS products for purposes other than those for which they were created, may yield inaccurate or misleading results.

The Forest Service reserves the right to correct, update, modify, or replace, GIS products without notification. For more information, contact:

Eldorado National Forest  
100 Forni Road  
Placerville CA 95667-5310  
(530)622-5061





U.S. Forest Service  
U.S. DEPARTMENT OF AGRICULTURE

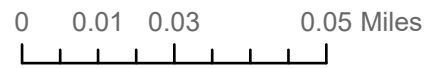
Eldorado National Forest  
Caldor Fire 2021  
Geohazard Flood Maps

Sayles Canyon 1

Cabin Site Recommendation

- Approve
- Approve as dry cabin
- Deny
- Existing Cabin - Repair
- Mitigate
- Setback
- Move

- Cabin Site Location
- Recreation Residence Tract (USFS)
- Perennial
- Ephemeral
- Septic Exclusion Zone
- Pyramid 100 Year Flood Alternative
- 100 Year Flood Data
- 100 Year Pyramid Precipitation
- El Dorado County Parcel Approximate Location
- Owner Classification
- USDA FOREST SERVICE
- NON-FS

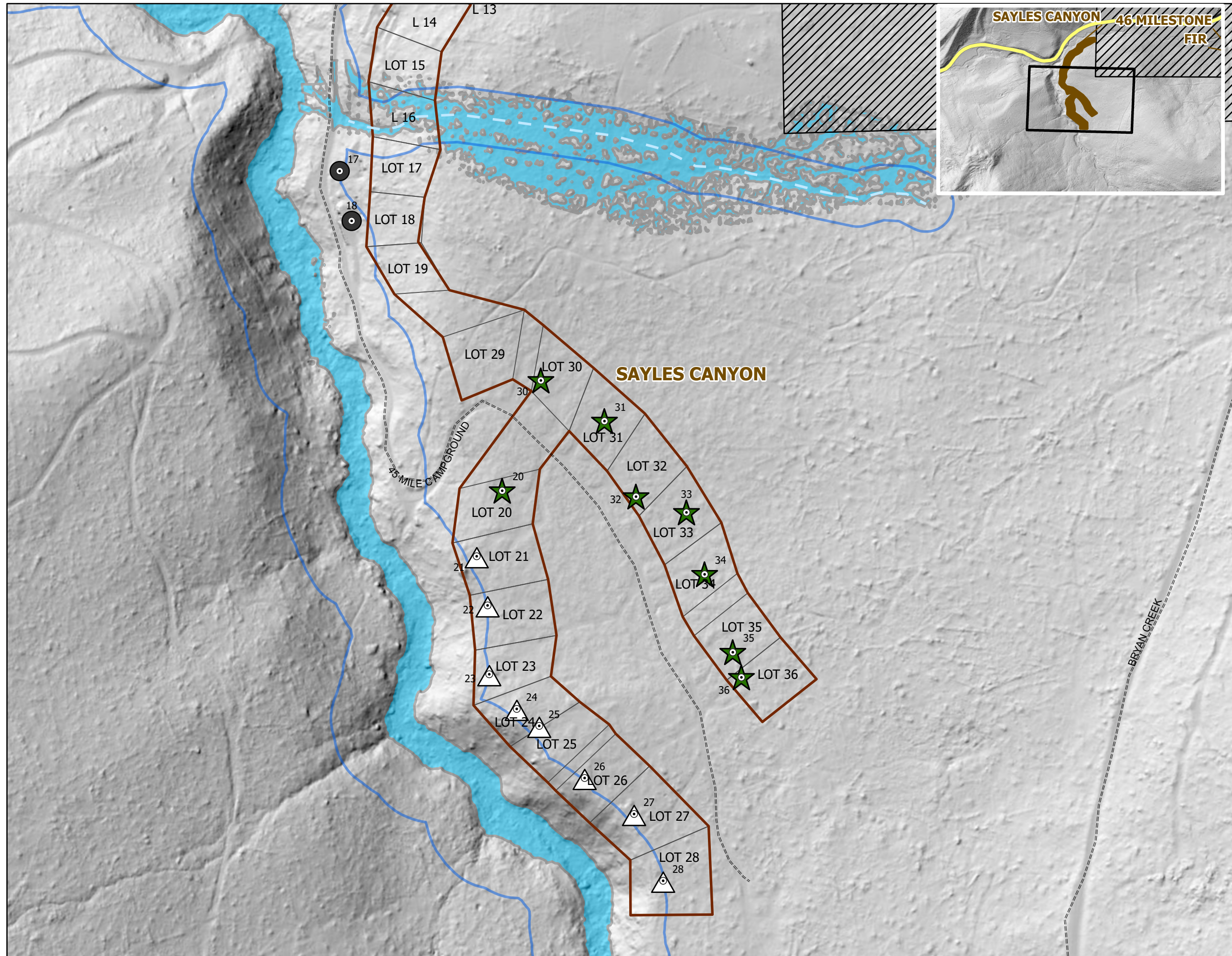


Disclaimer:

The USDA Forest Service uses the most current and complete data available. GIS data and product accuracy may vary. They may be: developed from sources of differing accuracy, accurate only at certain scales, based on modeling or interpretation, incomplete while being created or revised, etc.. Using GIS products for purposes other than those for which they were created, may yield inaccurate or misleading results.

The Forest Service reserves the right to correct, update, modify, or replace, GIS products without notification. For more information, contact:

Eldorado National Forest  
100 Forni Road  
Placerville CA 95667-5310  
(530)622-5061



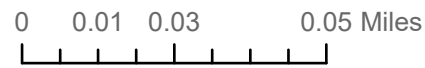


U.S. Forest Service  
U.S. DEPARTMENT OF AGRICULTURE

Eldorado National Forest  
Caldor Fire 2021  
Geohazard Flood Maps  
Sayles Canyon 2

Cabin Site Recommendation

- Approve
- Approve as dry cabin
- Deny
- Existing Cabin - Repair
- Mitigate
- Setback
- Move
- Cabin Site Location
- Recreation Residence Tract (USFS)
- Perennial
- Ephemeral
- Septic Exclusion Zone
- Pyramid 100 Year Flood Alternative
- 100 Year Flood Data
- 100 Year Pyramid Precipitation
- El Dorado County Parcel Approximate Location
- USDA FOREST SERVICE
- NON-FS

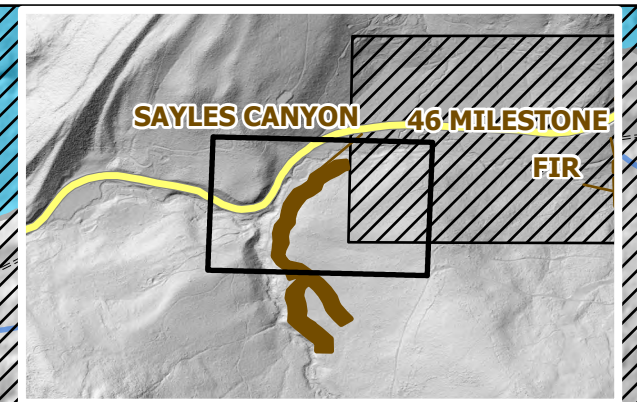
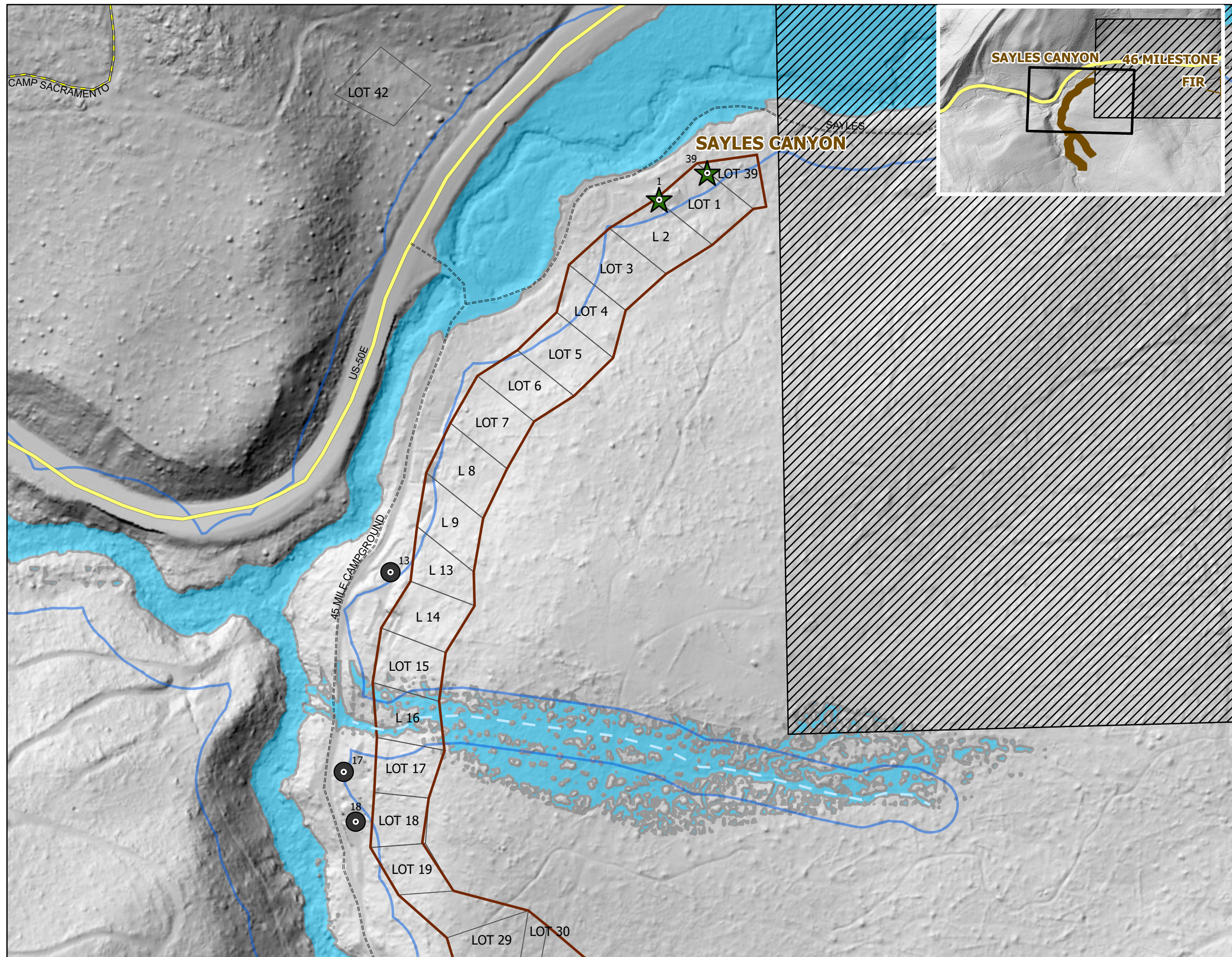


Disclaimer:

The USDA Forest Service uses the most current and complete data available. GIS data and product accuracy may vary. They may be: developed from sources of differing accuracy, accurate only at certain scales, based on modeling or interpretation, incomplete while being created or revised, etc.. Using GIS products for purposes other than those for which they were created, may yield inaccurate or misleading results.

The Forest Service reserves the right to correct, update, modify, or replace, GIS products without notification. For more information, contact:

Eldorado National Forest  
100 Forni Road  
Placerville CA 95667-5310  
(530)622-5061





U.S. Forest Service  
U.S. DEPARTMENT OF AGRICULTURE

Eldorado National Forest  
Caldor Fire 2021  
Geohazard Flood Maps

Fir  
Cabin Site Recommendation

- Approve
- Approve as dry cabin
- Deny
- Existing Cabin - Repair
- Mitigate
- Setback
- Move

- Cabin Site Location
- Recreation Residence Tract (USFS)
- Perennial
- Ephemeral
- Septic Exclusion Zone
- Pyramid 100 Year Flood Alternative
- 100 Year Flood Data
- 100 Year Pyramid Precipitation
- El Dorado County Parcel Approximate Location
- Owner Classification
- USDA FOREST SERVICE
- NON-FS



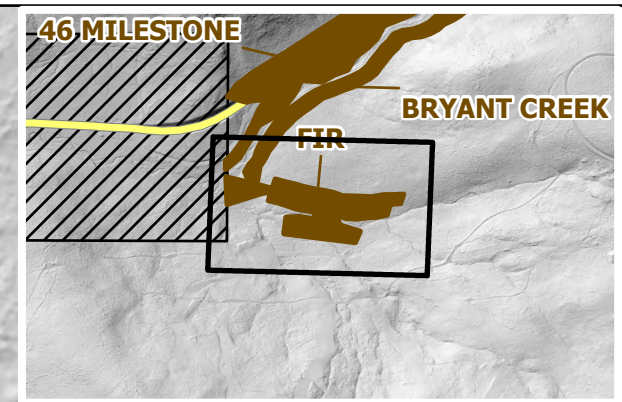
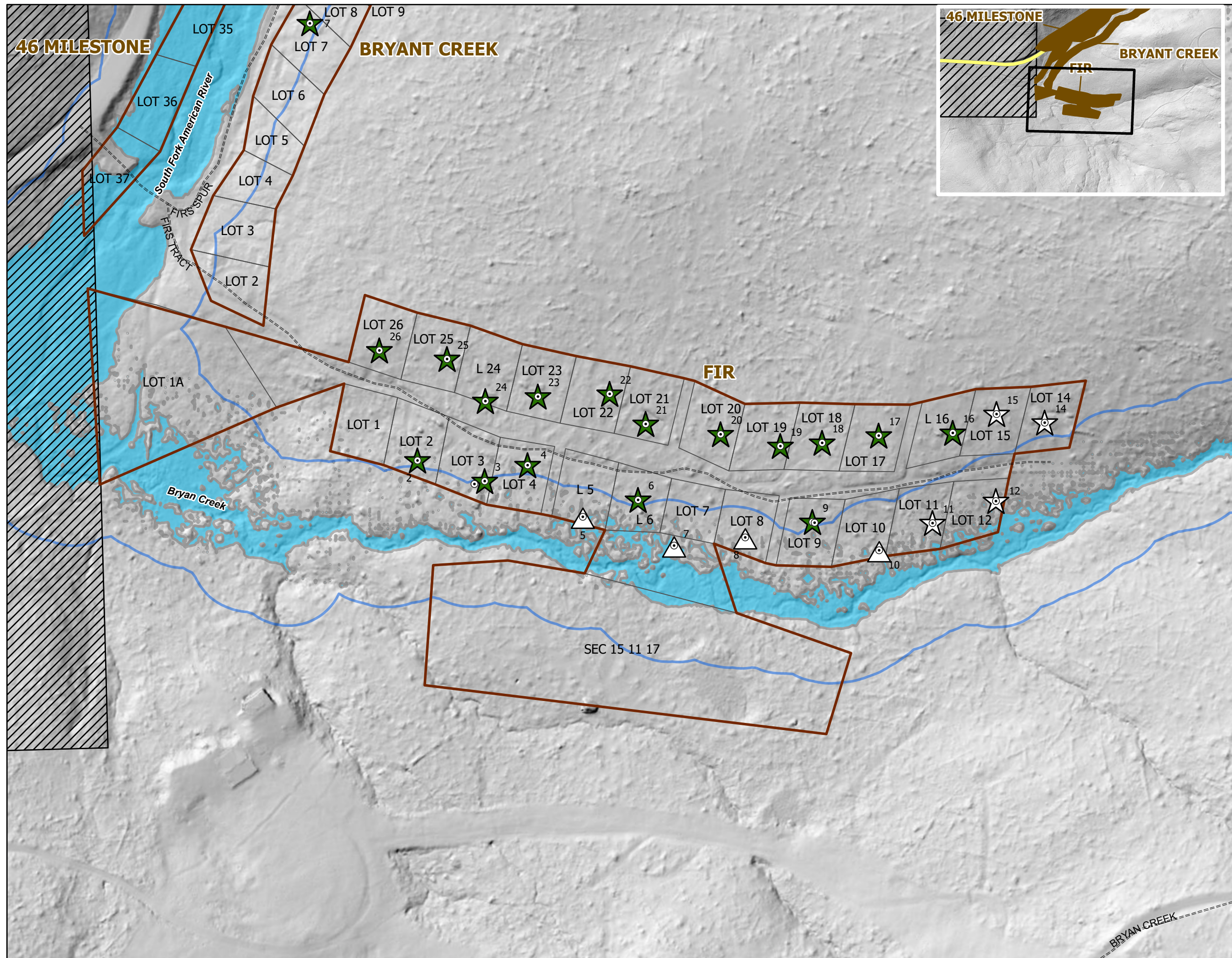
0 0.01 0.03 0.05 Miles

Disclaimer:

The USDA Forest Service uses the most current and complete data available. GIS data and product accuracy may vary. They may be: developed from sources of differing accuracy, accurate only at certain scales, based on modeling or interpretation, incomplete while being created or revised, etc.. Using GIS products for purposes other than those for which they were created, may yield inaccurate or misleading results.

The Forest Service reserves the right to correct, update, modify, or replace, GIS products without notification. For more information, contact:

Eldorado National Forest  
100 Forni Road  
Placerville CA 95667-5310  
(530)622-5061





U.S. Forest Service  
U.S. DEPARTMENT OF AGRICULTURE

Eldorado National Forest  
Caldor Fire 2021  
Geohazard Flood Maps  
46 Milestone / Byrant Creek 1

Cabin Site Recommendation

- Approve
- Approve as dry cabin
- Deny
- Existing Cabin - Repair
- Mitigate
- Setback
- Move
- Cabin Site Location
- Recreation Residence Tract (USFS)
- Perennial
- Ephemeral
- Septic Exclusion Zone
- Pyramid 100 Year Flood Alternative
- 100 Year Flood Data
- 100 Year Pyramid Precipitation
- El Dorado County Parcel Approximate Location
- USDA FOREST SERVICE
- NON-FS



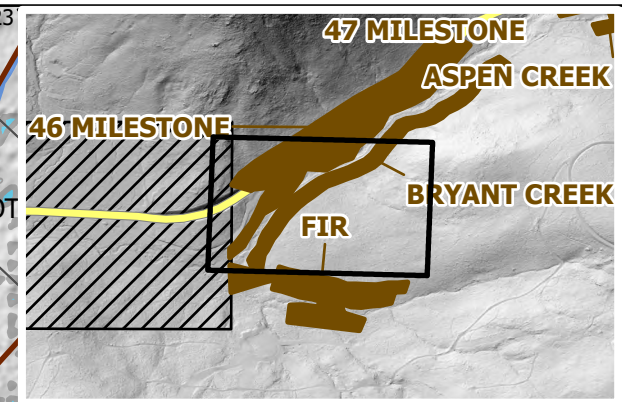
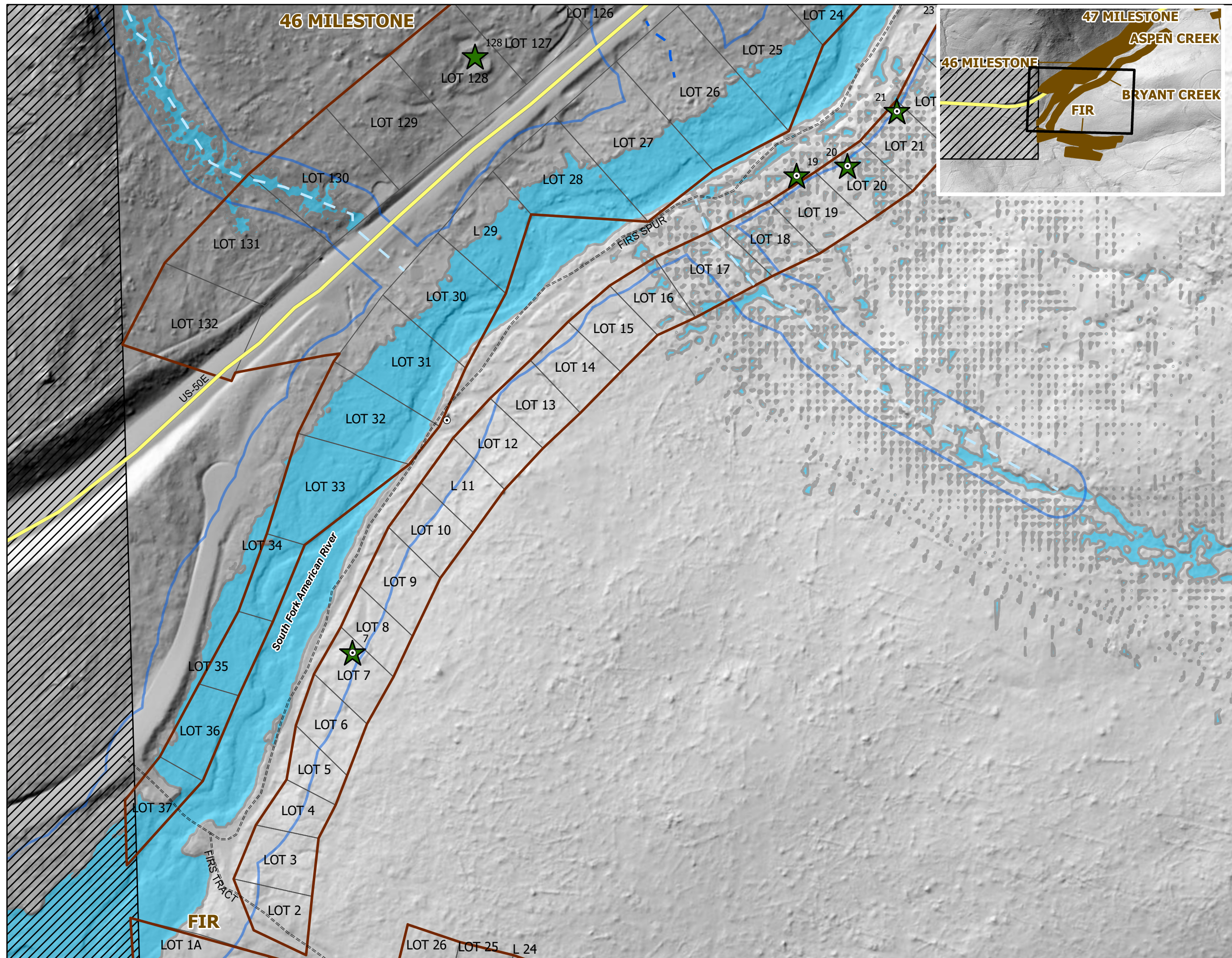
0 0.01 0.03 0.05 Miles

Disclaimer:

The USDA Forest Service uses the most current and complete data available. GIS data and product accuracy may vary. They may be: developed from sources of differing accuracy, accurate only at certain scales, based on modeling or interpretation, incomplete while being created or revised, etc.. Using GIS products for purposes other than those for which they were created, may yield inaccurate or misleading results.

The Forest Service reserves the right to correct, update, modify, or replace, GIS products without notification. For more information, contact:

Eldorado National Forest  
100 Forni Road  
Placerville CA 95667-5310  
(530)622-5061





U.S. Forest Service  
U.S. DEPARTMENT OF AGRICULTURE

Eldorado National Forest  
Caldor Fire 2021  
Geohazard Flood Maps  
46 Milestone / Byrant Creek 2

Cabin Site Recommendation

- Approve
- Approve as dry cabin
- Deny
- Existing Cabin - Repair
- Mitigate
- Setback
- Move

- Cabin Site Location
- Recreation Residence Tract (USFS)
- Perennial
- Ephemeral
- Septic Exclusion Zone
- Pyramid 100 Year Flood Alternative
- 100 Year Flood Data
- 100 Year Pyramid Precipitation
- El Dorado County Parcel Approximate Location
- USDA FOREST SERVICE
- NON-FS



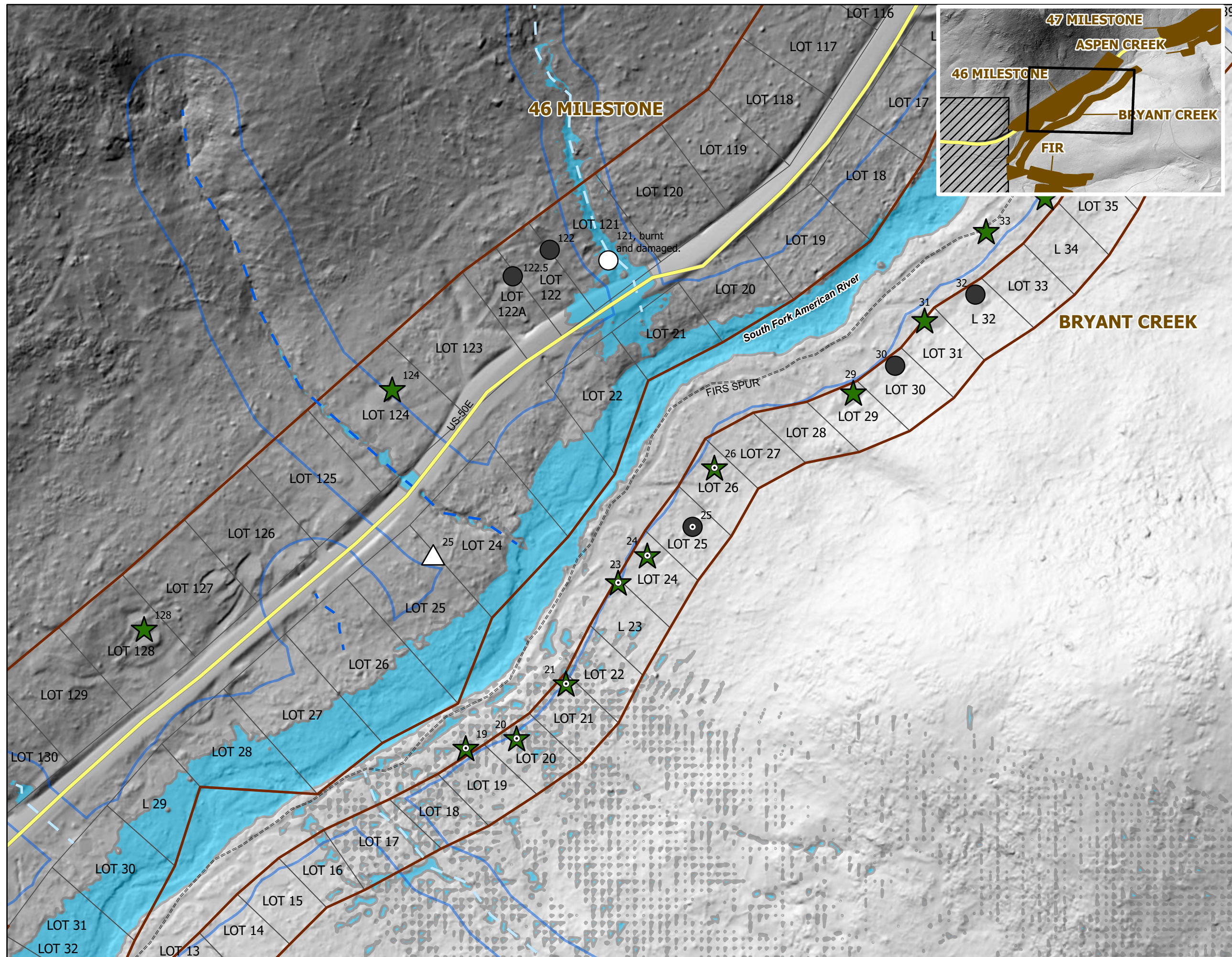
0 0.01 0.03 0.05 Miles

Disclaimer:

The USDA Forest Service uses the most current and complete data available. GIS data and product accuracy may vary. They may be: developed from sources of differing accuracy, accurate only at certain scales, based on modeling or interpretation, incomplete while being created or revised, etc.. Using GIS products for purposes other than those for which they were created, may yield inaccurate or misleading results.

The Forest Service reserves the right to correct, update, modify, or replace, GIS products without notification. For more information, contact:

Eldorado National Forest  
100 Forni Road  
Placerville CA 95667-5310  
(530)622-5061





U.S. Forest Service  
U.S. DEPARTMENT OF AGRICULTURE

Eldorado National Forest  
Caldor Fire 2021  
Geohazard Flood Maps  
46 Milestone / Byrant Creek 3

Cabin Site Recommendation

- Approve
- Approve as dry cabin
- Deny
- Existing Cabin - Repair
- Mitigate
- Setback
- Move
- Cabin Site Location
- Recreation Residence Tract (USFS)
- Perennial
- Ephemeral
- Septic Exclusion Zone
- Pyramid 100 Year Flood Alternative
- 100 Year Flood Data
- 100 Year Pyramid Precipitation
- El Dorado County Parcel Approximate Location
- USDA FOREST SERVICE
- NON-FS



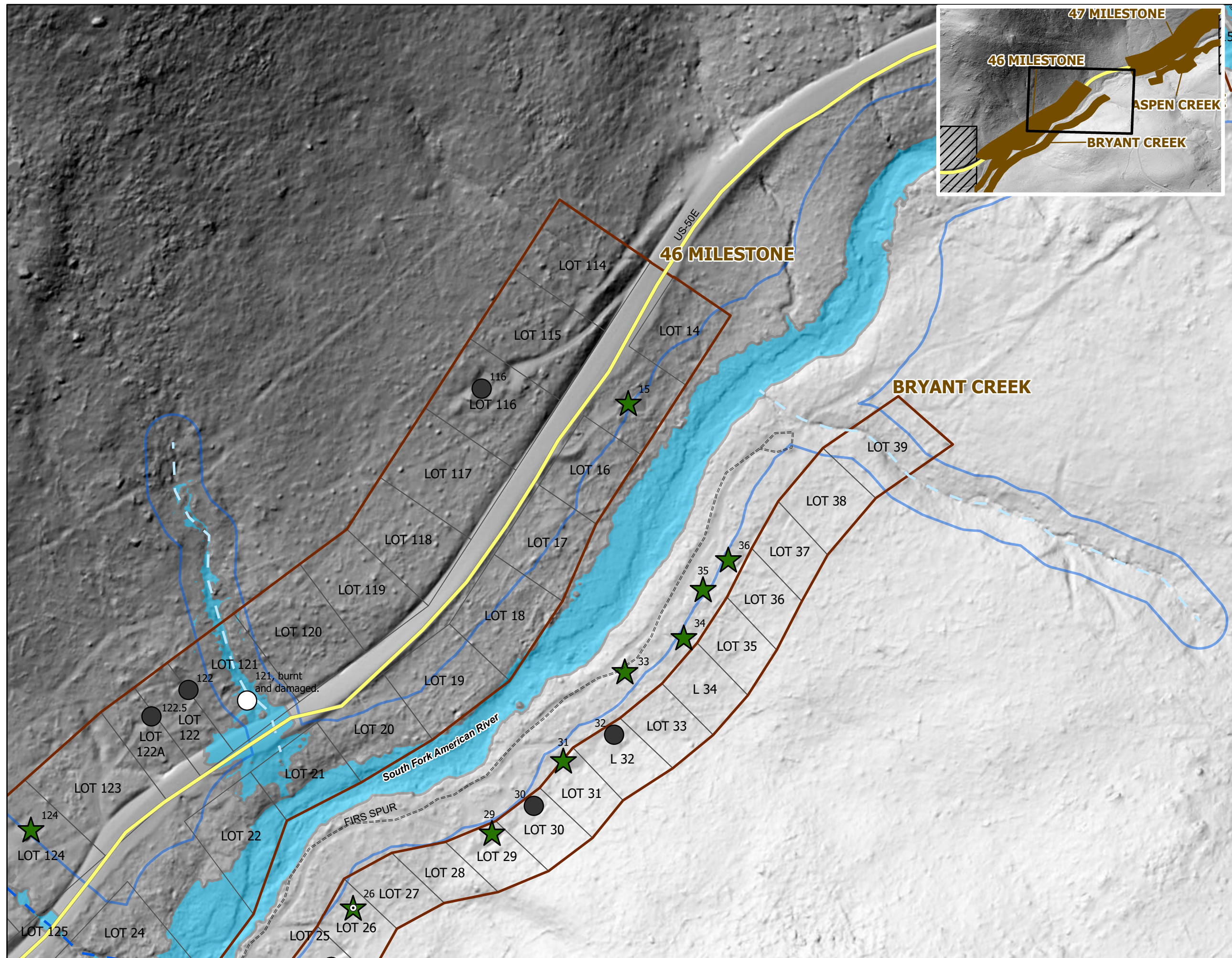
0 0.01 0.03 0.05 Miles

Disclaimer:

The USDA Forest Service uses the most current and complete data available. GIS data and product accuracy may vary. They may be: developed from sources of differing accuracy, accurate only at certain scales, based on modeling or interpretation, incomplete while being created or revised, etc.. Using GIS products for purposes other than those for which they were created, may yield inaccurate or misleading results.

The Forest Service reserves the right to correct, update, modify, or replace, GIS products without notification. For more information, contact:

Eldorado National Forest  
100 Forni Road  
Placerville CA 95667-5310  
(530)622-5061





U.S. Forest Service  
U.S. DEPARTMENT OF AGRICULTURE

Eldorado National Forest  
Caldor Fire 2021  
Geohazard Flood Maps  
47 Milestone / Aspen Creek 1

Cabin Site Recommendation

- Approve
- Approve as dry cabin
- Deny
- Existing Cabin - Repair
- Mitigate
- Setback
- Move
- Cabin Site Location
- Recreation Residence Tract (USFS)
- Perennial
- Ephemeral
- Septic Exclusion Zone
- Pyramid 100 Year Flood Alternative
- 100 Year Flood Data
- 100 Year Pyramid Precipitation
- El Dorado County Parcel Approximate Location
- USDA FOREST SERVICE
- NON-FS



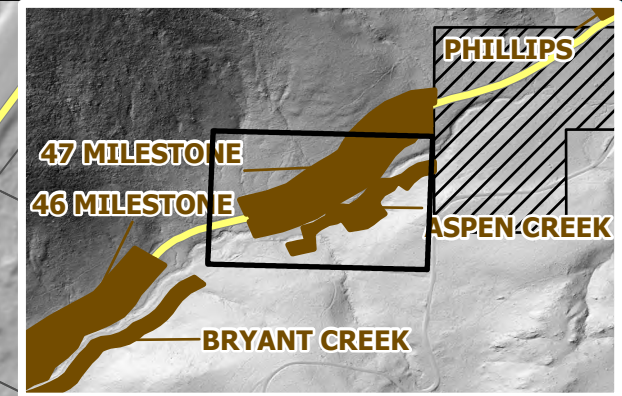
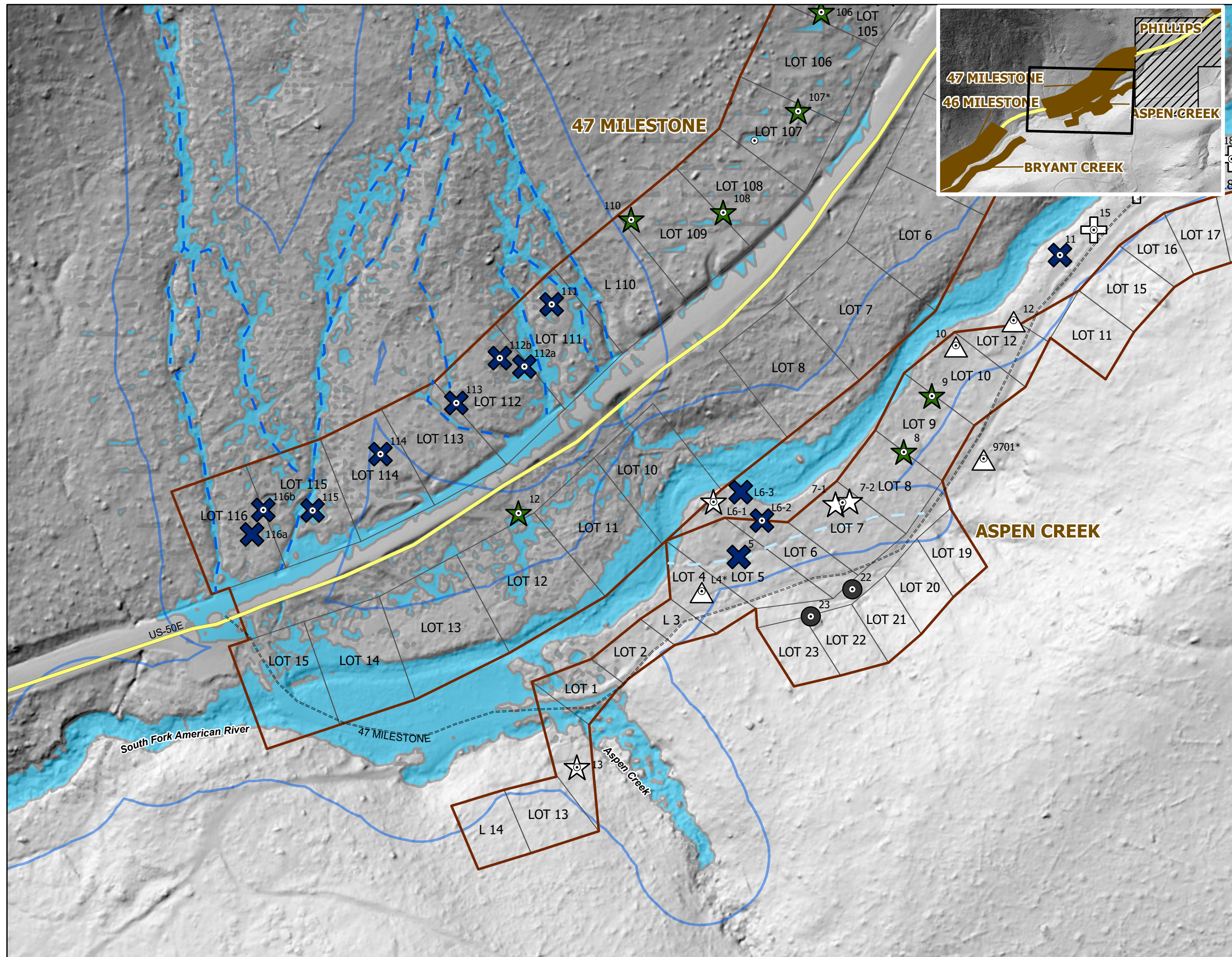
0 0.01 0.03 0.05 Miles

Disclaimer:

The USDA Forest Service uses the most current and complete data available. GIS data and product accuracy may vary. They may be: developed from sources of differing accuracy, accurate only at certain scales, based on modeling or interpretation, incomplete while being created or revised, etc.. Using GIS products for purposes other than those for which they were created, may yield inaccurate or misleading results.

The Forest Service reserves the right to correct, update, modify, or replace, GIS products without notification. For more information, contact:

Eldorado National Forest  
100 Forni Road  
Placerville CA 95667-5310  
(530)622-5061



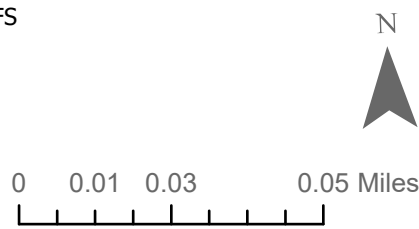


U.S. Forest Service  
U.S. DEPARTMENT OF AGRICULTURE

Eldorado National Forest  
Caldor Fire 2021  
Geohazard Flood Maps  
47 Milestone / Aspen Creek 2

Cabin Site Recommendation

- Approve
- Approve as dry cabin
- Deny
- Existing Cabin - Repair
- Mitigate
- Setback
- Move
- Cabin Site Location
- Recreation Residence Tract (USFS)
- Perennial
- Ephemeral
- Septic Exclusion Zone
- Pyramid 100 Year Flood Alternative
- 100 Year Flood Data
- 100 Year Pyramid Precipitation
- El Dorado County Parcel Approximate Location
- USDA FOREST SERVICE
- NON-FS

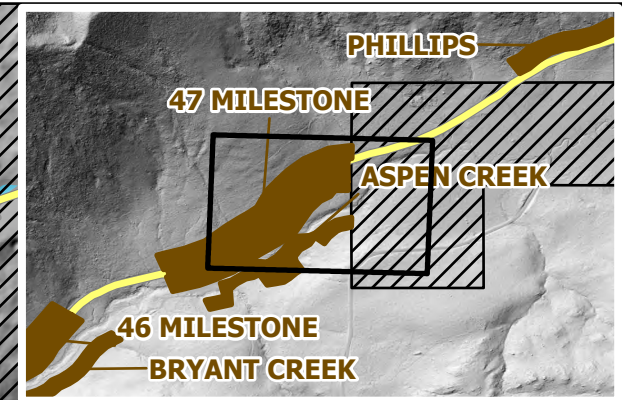
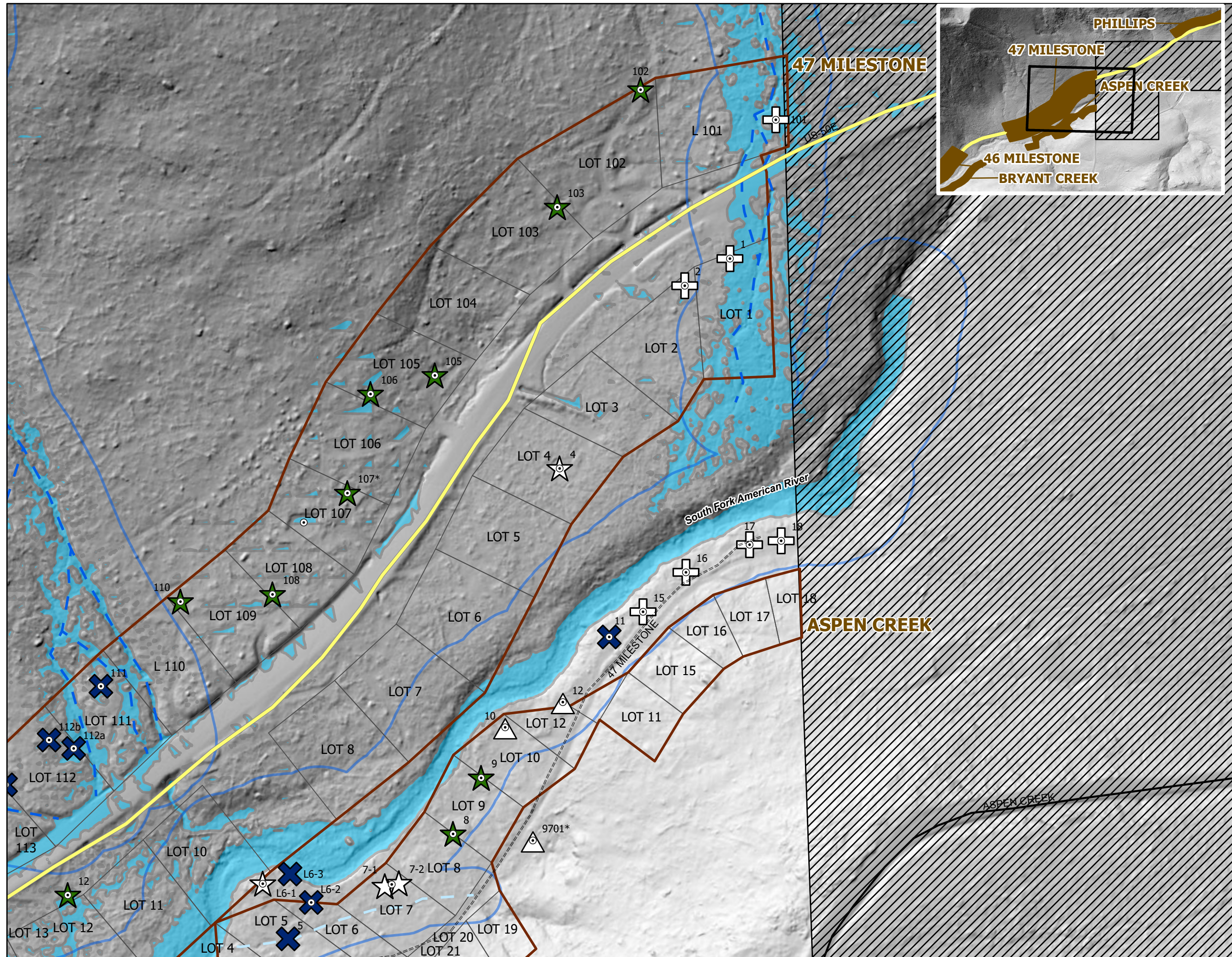


Disclaimer:

The USDA Forest Service uses the most current and complete data available. GIS data and product accuracy may vary. They may be: developed from sources of differing accuracy, accurate only at certain scales, based on modeling or interpretation, incomplete while being created or revised, etc.. Using GIS products for purposes other than those for which they were created, may yield inaccurate or misleading results.

The Forest Service reserves the right to correct, update, modify, or replace, GIS products without notification. For more information, contact:

Eldorado National Forest  
100 Forni Road  
Placerville CA 95667-5310  
(530)622-5061





U.S. Forest Service  
U.S. DEPARTMENT OF AGRICULTURE

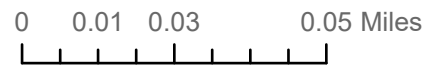
Eldorado National Forest  
Caldor Fire 2021  
Geohazard Flood Maps

Phillips

Cabin Site Recommendation

- Approve
- Approve as dry cabin
- Deny
- Existing Cabin - Repair
- Mitigate
- Setback
- Move

- Cabin Site Location
- Recreation Residence Tract (USFS)
- Perennial
- Ephemeral
- Septic Exclusion Zone
- Pyramid 100 Year Flood Alternative
- 100 Year Flood Data
- 100 Year Pyramid Precipitation
- El Dorado County Parcel Approximate Location
- Owner Classification
- USDA FOREST SERVICE
- NON-FS



Disclaimer:

The USDA Forest Service uses the most current and complete data available. GIS data and product accuracy may vary. They may be: developed from sources of differing accuracy, accurate only at certain scales, based on modeling or interpretation, incomplete while being created or revised, etc.. Using GIS products for purposes other than those for which they were created, may yield inaccurate or misleading results.

The Forest Service reserves the right to correct, update, modify, or replace, GIS products without notification. For more information, contact:

Eldorado National Forest  
100 Forni Road  
Placerville CA 95667-5310  
(530)622-5061

