

SANTA FE NATIONAL FOREST

VALLES CALDERA NATIONAL PRESERVE

Santa Clara Indian Reservation

Los Alamos

Bandelier Nat. Mon.

Jemez Springs

San Ysidro

Bernalillo

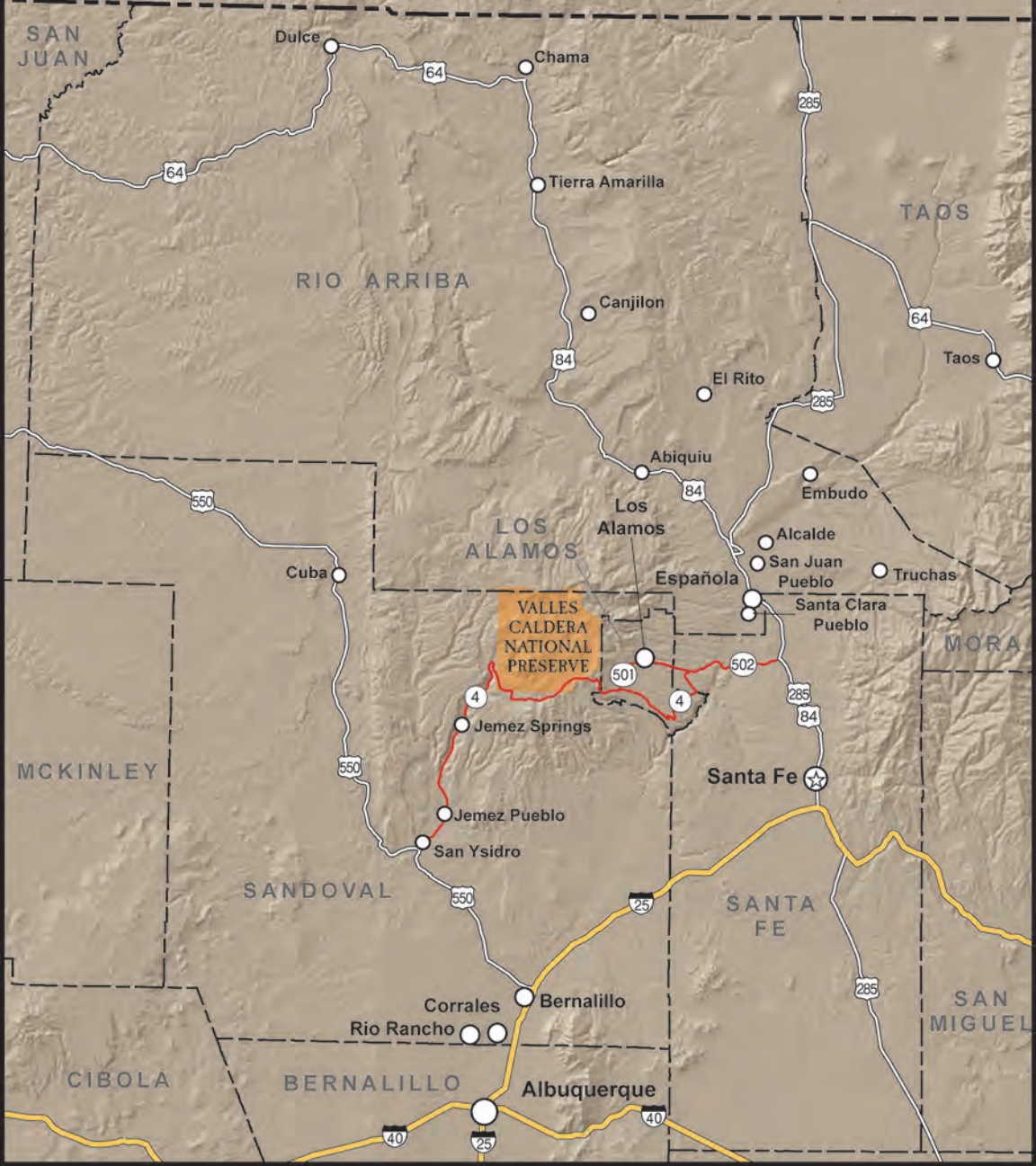
Albuquerque

Española

Santa Fe



COLORADO



SAN JUAN

Dulce

Chama

64

64

RIO ARRIBA

Tierra Amarilla

Canjilon

84

El Rito

64

Taos

285

285

550

Cuba

LOS ALAMOS

Abiquiu

84

Los Alamos

Embudo

Alcalde

San Juan Pueblo

Truchas

Santa Clara Pueblo

MORA

VALLES CALDERA NATIONAL PRESERVE

501

502

4

Jemez Springs

4

285

84

MCKINLEY

550

Santa Fe

SANDOVAL

Jemez Pueblo

San Ysidro

25

SANTA FE

285

SAN MIGUEL

Corrales

Bernalillo

Rio Rancho

CIBOLA

BERNALILLO

Albuquerque

40

25

40



Grasslands and Meadows

Forests and Woodlands

Felsenmeers and Rock Outcrops



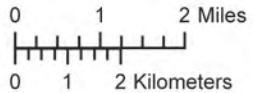
Perennial Stream



Santa Clara Easement - No Mechanized Vehicles



Monitoring Site



SANTA FE NATIONAL FOREST

SANTA CLARA
INDIAN
RESERVATION

SANTA FE NATIONAL FOREST

SANTA FE NATIONAL FOREST

BANDELIER
NATIONAL
MONUMENT

SANTA FE NATIONAL FOREST

- | | | | |
|---|------------------------------------|---|---------------------------------|
|  | Spruce-Fir Forest |  | Montane Riparian Shrubland |
|  | Mixed Conifer Forest and Woodland |  | Sparsely Vegetated Rock Outcrop |
|  | Aspen Forest and Woodland |  | Felsenmeer Rock Field |
|  | Ponderosa Pine Forest |  | Roads-Disturbed Ground |
|  | Gambel Oak-Mixed Montane Shrubland |  | Open Water |
|  | Montane Grassland |  | Post-Fire Bare Ground |
|  | Wetlands and Wet Meadows | | |






 6th Order Watershed

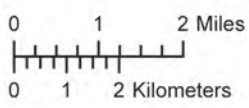
 Tank/Pond

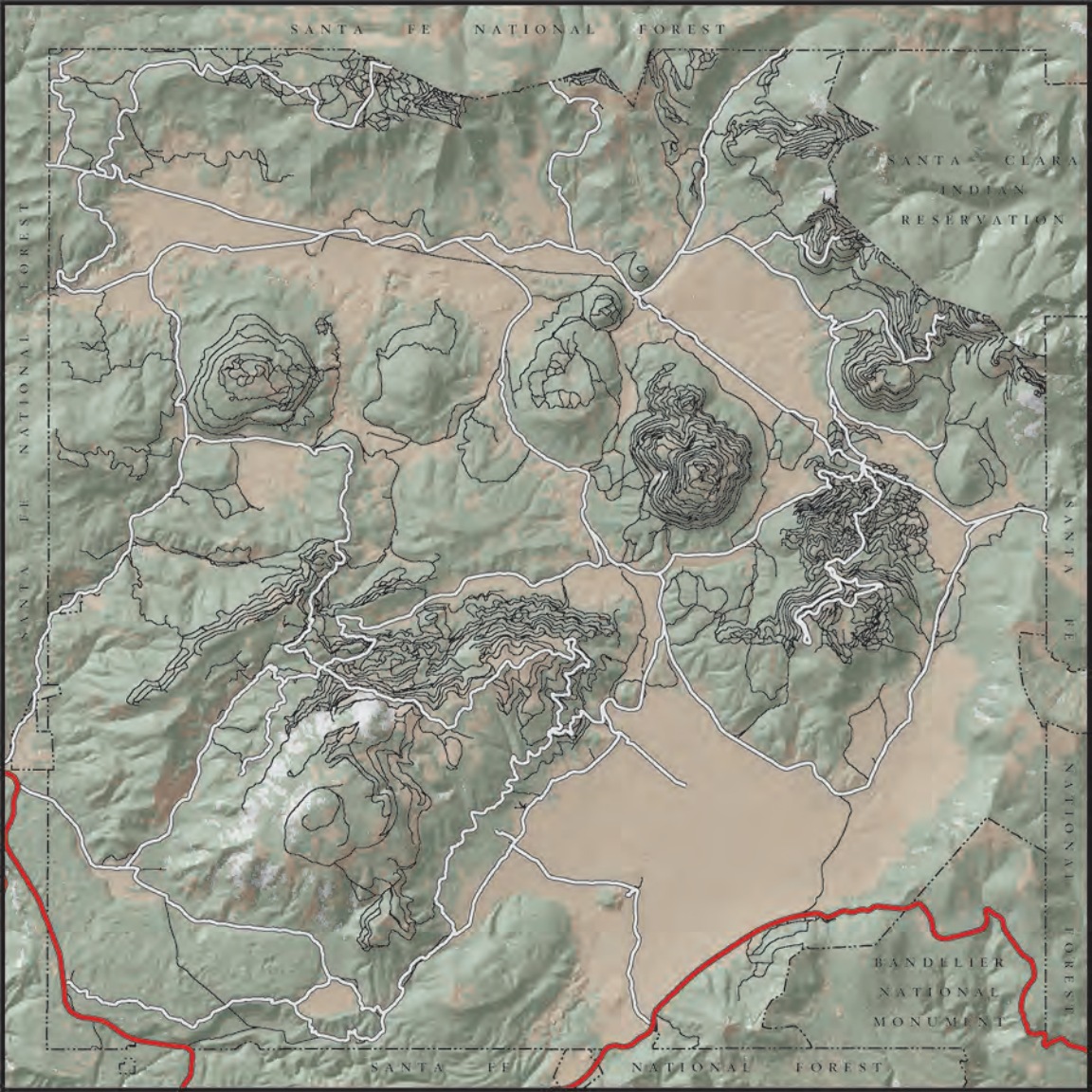
Basin Rating

 Perennial Stream

 High

 Medium





 State Highway 4

 Open Road

 Other Roads

