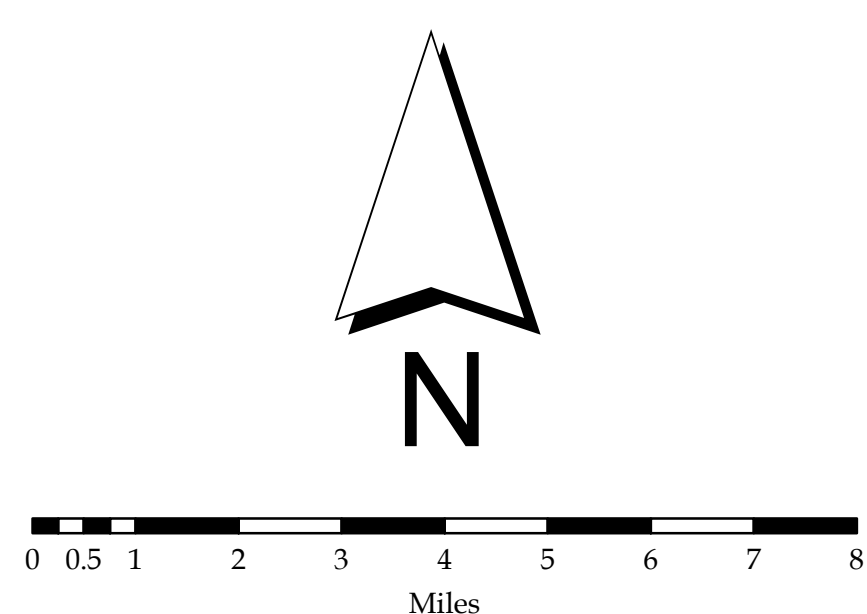
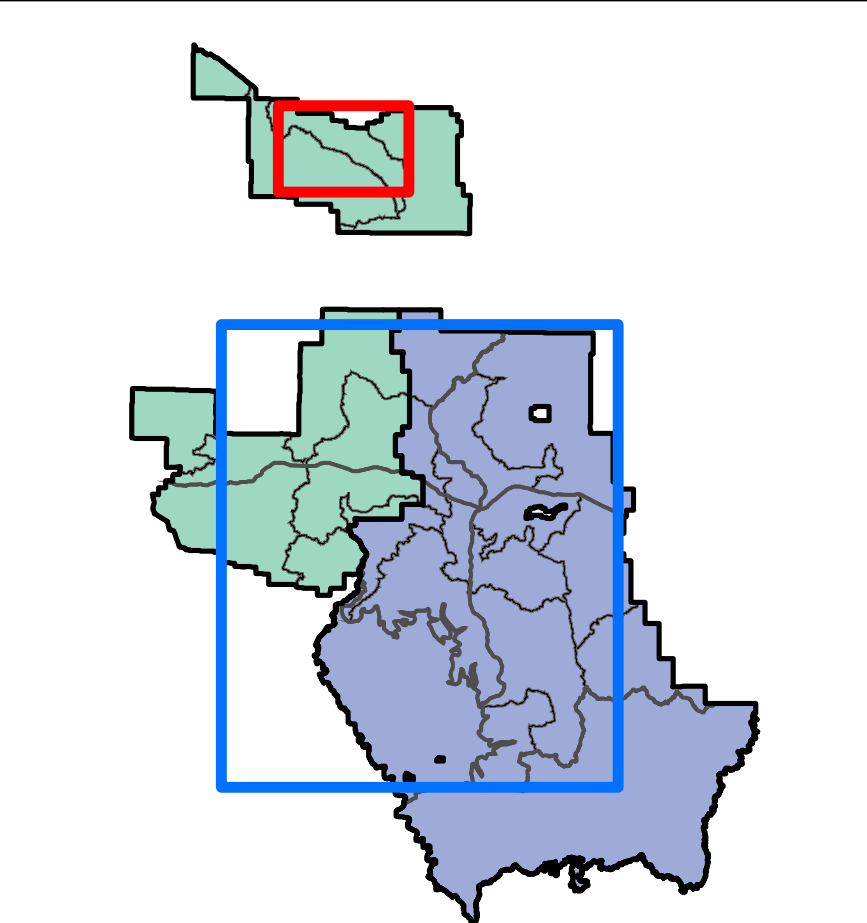
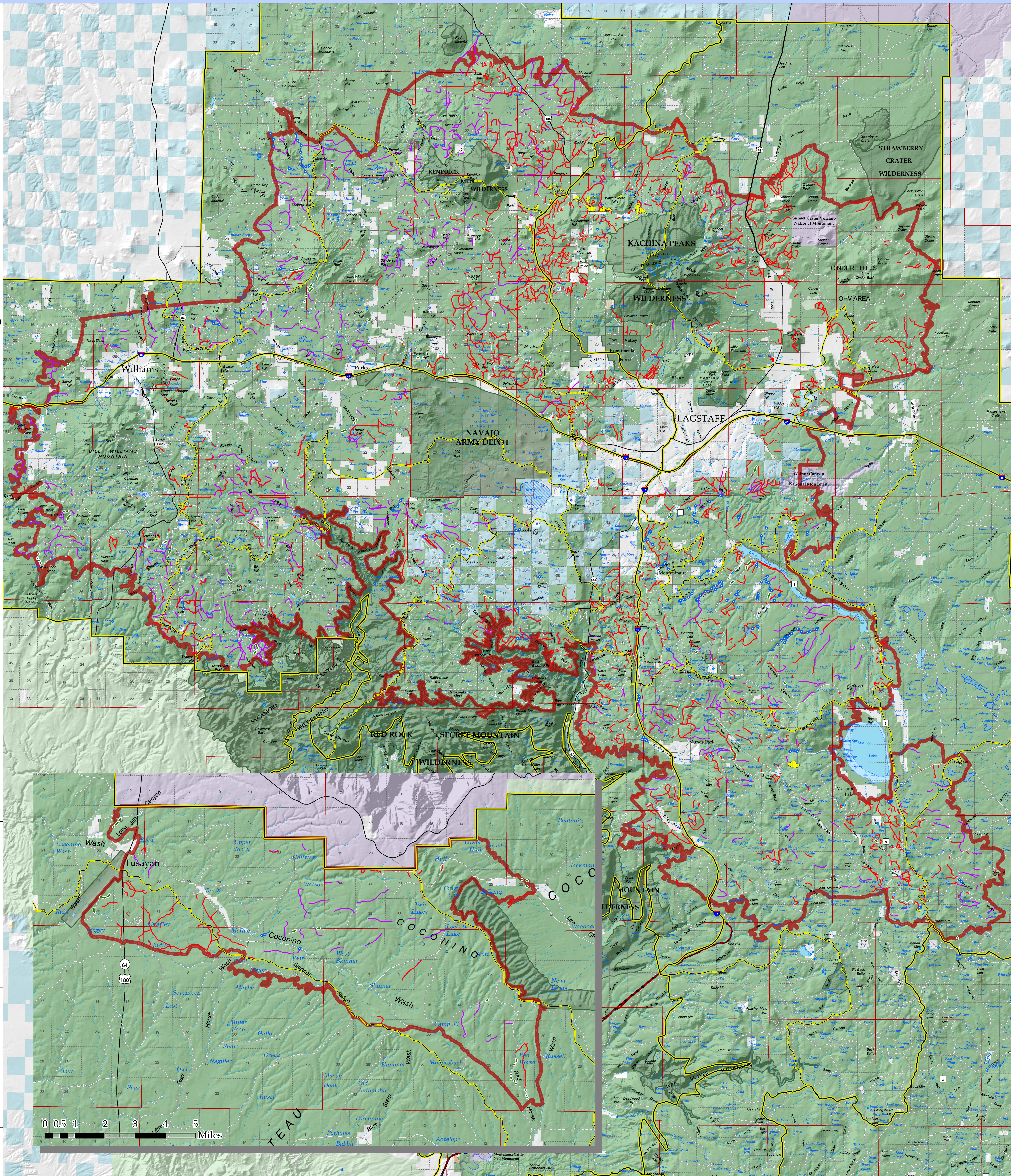


# Four-Forest Restoration Initiative

## Spring/Stream Channel Restoration, Road Activities, and Aspen Fencing

### Legend

-  Restoration Units
-  Subunits
-  Project Area
-  Aspen Fencing
-  Spring/Seep Restoration
-  Stream Channel Restoration
-  Road Decommission
-  Road Reconstruction - Relocation
-  Temporary Roads (Locations are approximate)



2014 April 04  
 Map created by Mark Niggelli  
 Projection: NAD83 UTM Zone 12N

This product is reproduced from geospatial information prepared by the Four-Forest Restoration Initiative, Coconino National Forest and Kaibab National Forest. Geospatial information and GIS product accuracy may vary. Using GIS products for purposes other than those for which they were created may yield inaccurate or misleading results. The Forest Service reserves the right to correct, update, modify or replace GIS products without notification.

