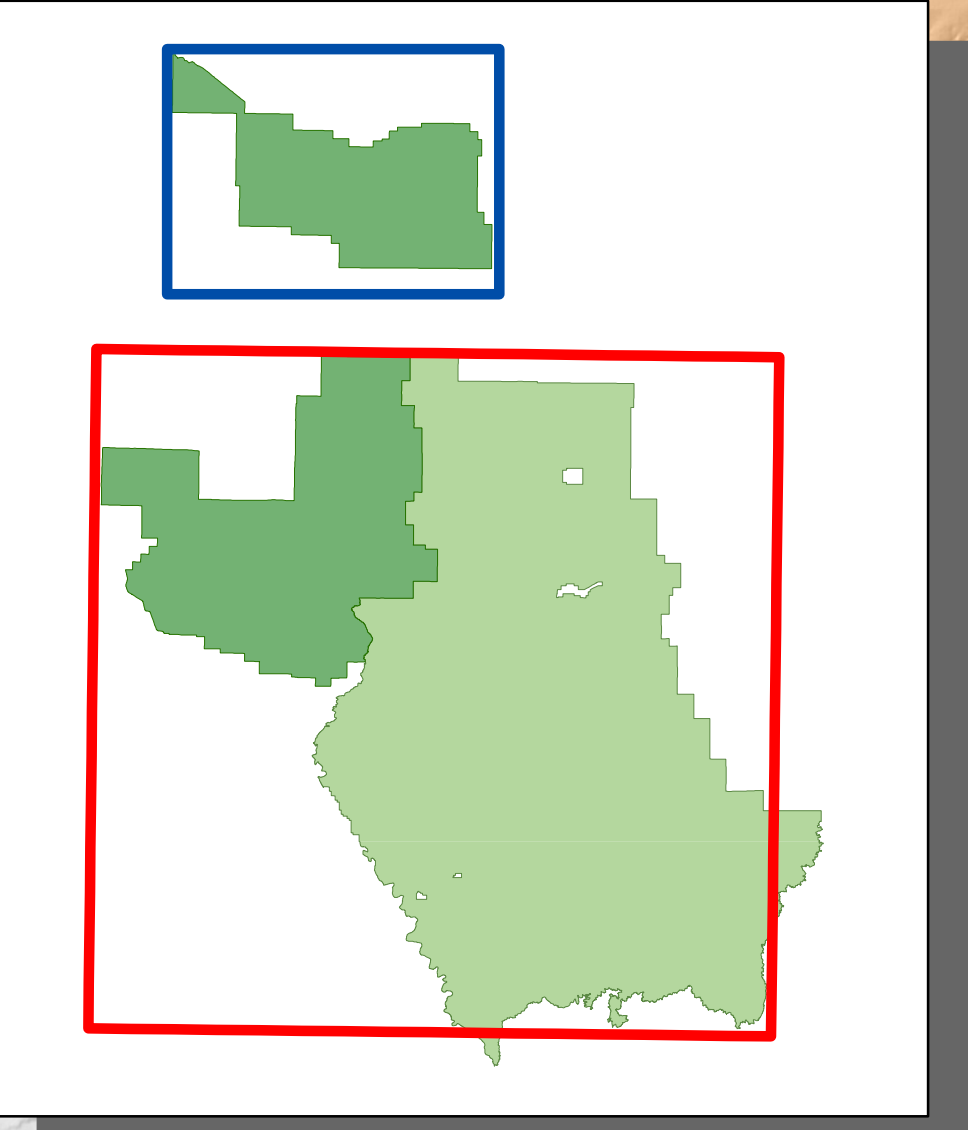
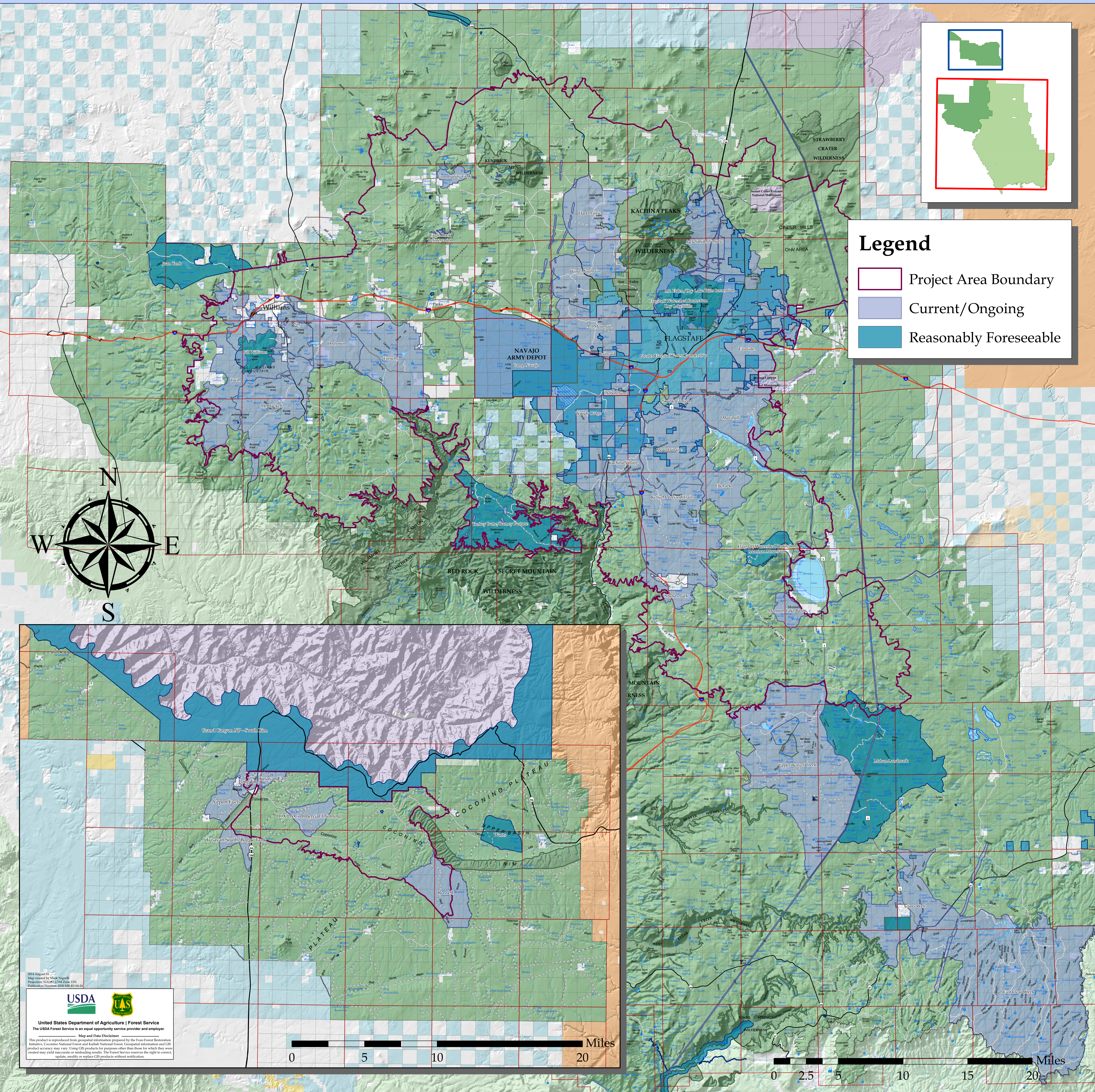


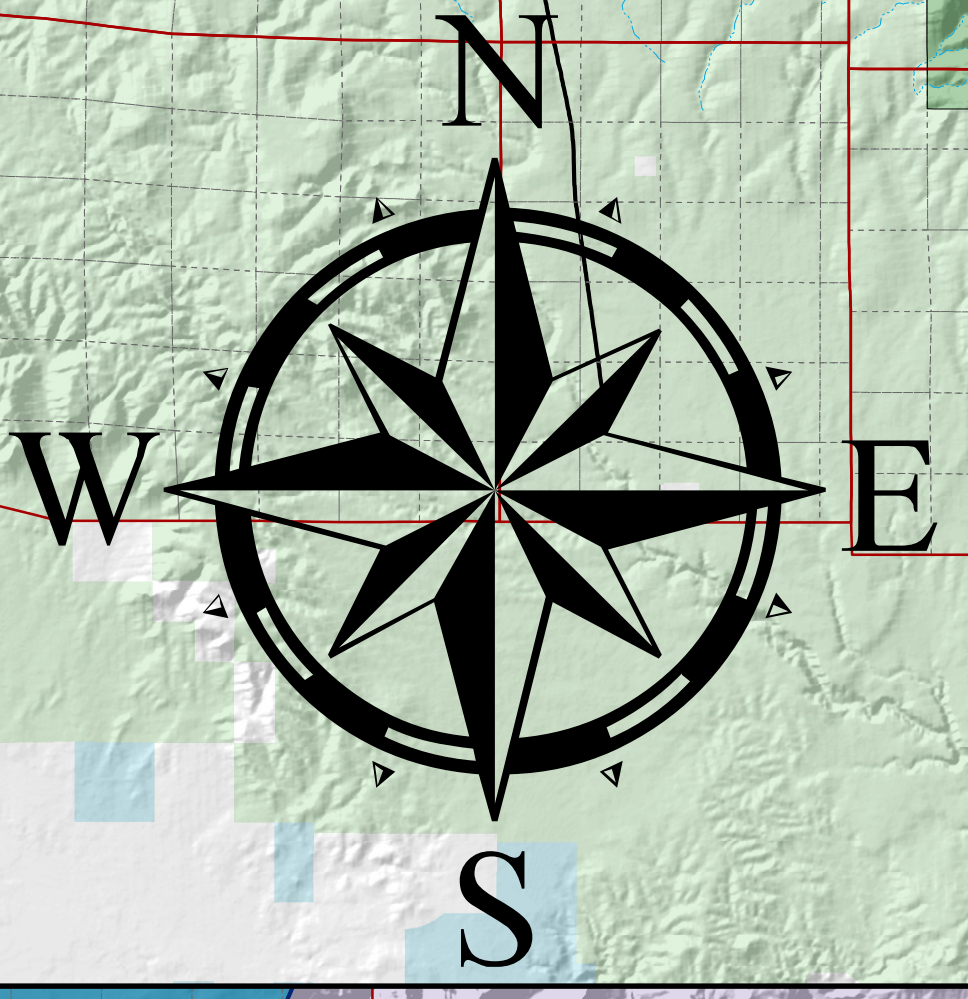
Four-Forest Restoration Initiative

Cumulative Effects - Current/Foreseeable Projects



Legend

- Project Area Boundary
- Current/Ongoing
- Reasonably Foreseeable



2014 August 01
 Map created by Sarah Niggoli
 Projection: NAD83 UTM Zone 12N
 Publication Number: FERS-MB-01-04-24

USDA

United States Department of Agriculture | Forest Service
 The USDA Forest Service is an equal opportunity service provider and employer.

This product is reproduced from geospatial information prepared by the Four-Forest Restoration Initiative. Coconino National Forest and Kaibab National Forest. Geospatial information and GIS product accuracy may vary. Using GIS products for purposes other than those for which they were created may yield inaccurate or misleading results. The Forest Service reserves the right to correct, update, modify or replace GIS products without notification.

0 5 10 20 Miles

0 2.5 5 10 15 20 Miles