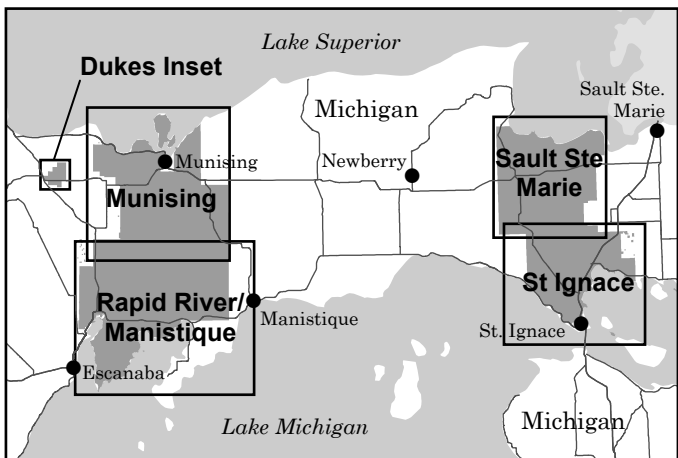


Motor Vehicle Use Map

Hiawatha National Forest

VICINITY MAPS



INFORMATION SOURCES

www.fs.usda.gov/hiawatha

Forest Supervisor's Office
820 Rains Drive
Gladstone, MI 49837
Phone: (906) 428-5800 (TTY: 711)

Rapid River/Manistique Ranger District
8181 US Highway 2
Rapid River, MI 49878
Phone: (906) 474-6442 (TTY: 711)

Munising Ranger District
400 E. Munising Avenue
Munising, MI 49862
Phone: (906) 387-2512 (TTY: 711)

St Ignace/Sault Ste Marie Ranger Districts
1900 US Highway 2
St Ignace, MI 49781
Phone: (906) 643-7900 (TTY: 711)



PURPOSE AND CONTENTS OF THIS MAP

The designations shown on this motor vehicle use map (MVUM) were made by the responsible official pursuant to 36 CFR 212.51, are effective as of the date on the front cover of this MVUM, and will remain in effect until superseded by next year's MVUM.

Forest Supervisor, Hiawatha National Forest

It is the responsibility of the user to acquire the current MVUM. This MVUM shows the National Forest System roads, National Forest System trails, and the areas on National Forest System lands in the Hiawatha National Forest that are designated for motor vehicle use pursuant to 36 CFR 212.51. This MVUM also identifies the vehicle classes allowed on each route and in each area, and any seasonal restrictions that apply on those routes and in those areas.

Designation of a road, trail, or area for motor vehicle use by a particular class of vehicle under 36 CFR 212.51 should not be interpreted as encouraging or inviting use or implying that the road, trail, or area is passable, actively maintained, or safe for travel. Motor vehicle designations include parking along designated routes and at facilities associated with designated routes when it is safe to do so and when not causing damage to National Forest System resources. Seasonal weather conditions and natural events may render designated roads and trails impassable for extended periods. Designated areas may contain dangerous or impassable terrain. Many designated roads and trails may be passable only by high-clearance vehicles or four-wheel-drive vehicles. Maintenance of designated roads and trails will depend on available resources, and many may receive little maintenance.

This motor vehicle use map identifies those roads, trails, and areas designated for the motor vehicle use under 36 CFR 212.51 for the purpose of enforcing the prohibition at 36 CFR 261.13. This is a limited purpose. The other public uses are shown for information and navigation purposes only and are not subject to designation under the Forest Service management regulation.

These designations apply only to National Forest System roads, National Forest System trails, and areas on National Forest System lands.

EXPLANATION OF LEGEND ITEMS

Roads Open to Highway Legal Vehicles Only:

These roads are open only to motor vehicles licensed under State law for general operation on all public roads within the State.

Roads Open to All Vehicles:

These roads are open to all motor vehicles, including smaller off-highway vehicles that may not be licensed for highway use (but not to oversize or overweight vehicles under State traffic law).

Trails Open to Motorcycles Only:

These trails are open only to motorcycles. Sidecars are not permitted.

Special Vehicle Designation:

This symbol indicates the road or trail is open to classes of vehicles other than those listed above. Refer to the Seasonal and Special Designation Table for further instructions.

Seasonal Designation:

This symbol, used in conjunction with one of the other road or trail symbols, indicates that the road or trail is open only during certain portions of the year. Refer to the Seasonal and Special Designation Table for further instructions.

Highways and Other Public Roads:

Highways, U.S. State
Other Public Roads

These symbols are used to show routes the Forest Service does not have jurisdiction over and has not designated for motorized use. These symbols are part of the reference layers showing connections to towns and cities outside the forest boundary.

Legend

- Roads Open to Highway Legal Vehicles Only
- Roads Open to All Vehicles
- Trails Open to Motorcycles Only
- Special Vehicle Designation (See Table)
- Seasonal Designation (See Table)
- Highways, U.S. State
- Other Public Roads
- Other Public Trails
- Areas Open to Cross-Country Travel
- FS Campground
- Picnic Area
- Motorized Trailhead
- Information Site
- Forest or Ranger District Boundary
- National Forest System Lands
- Non-National Forest System Lands within the National Forest
- Wilderness Areas
- Political Boundary
- Township and Range Lines
- Section Lines
- Lakes and Rivers

0 0.5 1 2 Miles

N

EXPLANATION OF LEGEND ITEMS CONTINUED

Motorized Trailhead:

This symbol indicates a trailhead for access to a motorized route. Not all motorized routes have trailheads and those that do may range from primitive to developed.

Areas Open to Cross Country Travel:

These are areas on National Forest System land that allow cross-country travel by motorized vehicles.



Travel and recreate with minimum impact. Respect the environment and the rights of others. Educate yourself, plan and prepare before you go. Allow for future use of the outdoors by leaving it better than you found it. Discover the rewards of responsible recreation.

For more information on Tread Lightly!, go to www.treadlightly.org or call 1-800-968-9900.

PROHIBITIONS

It is prohibited to possess or operate a motor vehicle on National Forest System lands on the Hiawatha National Forest other than in accordance with these designations (36 CFR 261.13)

Violators of 36 CFR 261.13 are subject to a fine of up to \$5,000, imprisonment for up to 6 months, or both (18 U.S.C. 3571(e)). This prohibition applies regardless of the presence or absence of signs.

This map does not display nonmotorized uses, over-snow vehicle uses, or other facilities and attractions on the Hiawatha National Forest. Obtain forest visitor information from the local national forest office.

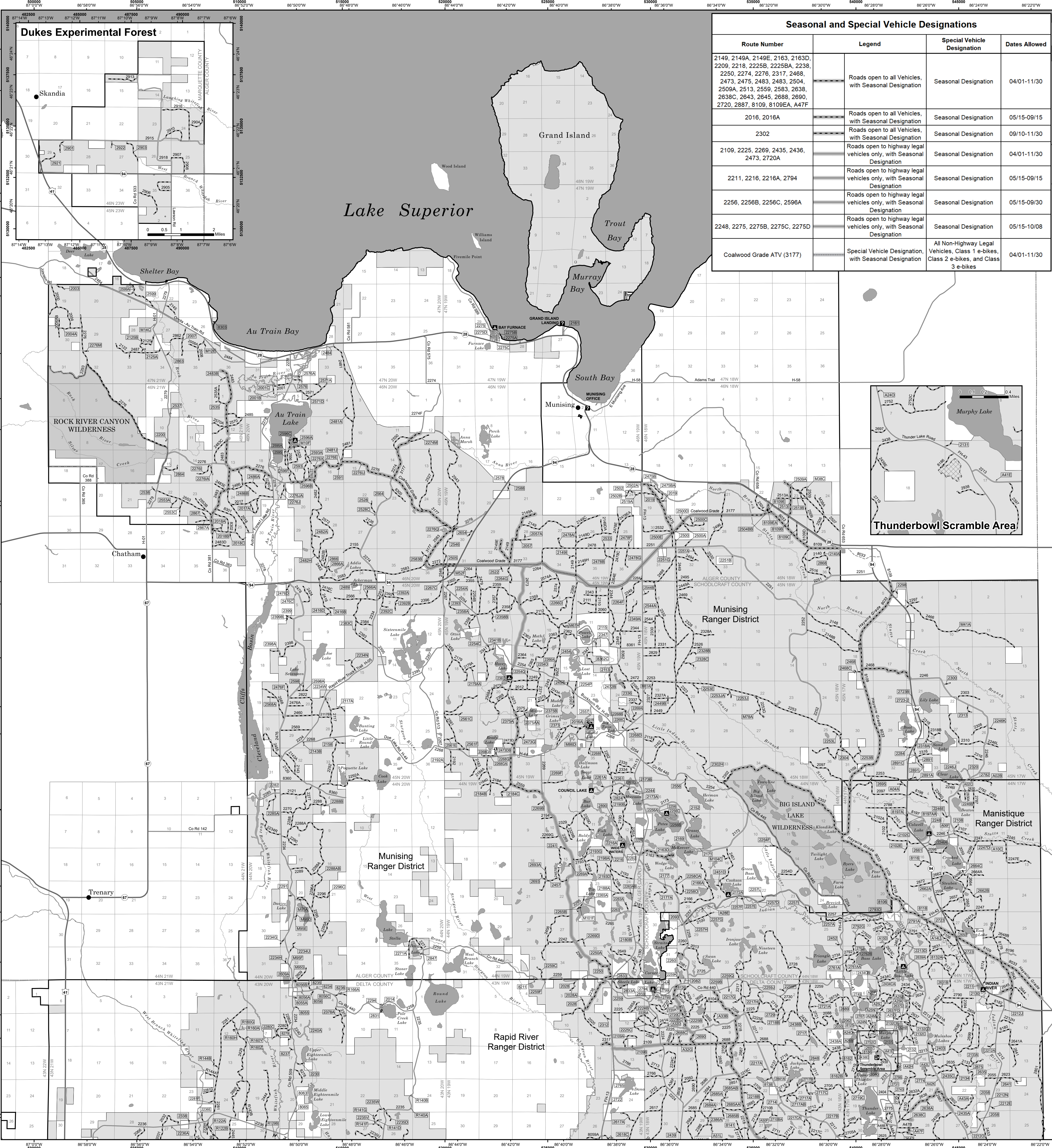

Designated roads, trails and areas may also be subject to temporary emergency closures. As a visitor, you must comply with signs notifying you of such restrictions. A national forest may issue an order to close a road, trail or area on a temporary basis to protect the life, health, or safety of forest visitors or the natural or cultural resources in these areas. Such a temporary and/or emergency closure is consistent with the Travel Management Rule (36 CFR 212.52 (b), 36 CFR 261 subpart B).

The designation "road or trail open to all motor vehicles" does not supersede vehicle size or weight limits imposed through State traffic law.

Motor vehicle use off of designated routes, including for the purpose of game retrieval, is prohibited on National Forest lands in the Hiawatha National Forest.

Motor vehicles may be parked within one vehicle length from the edge of the road surface when it is safe to do so without causing damage to National Forest resources or facilities, unless prohibited by state law, a traffic sign, or an order (36 CFR 261.54).

The Forest Service manages e-bikes as a motor vehicle. Class 1, 2, and 3 e-bikes are allowed on roads designated for all classes of motor vehicles and roads designated for motorized mixed use. Class 1, 2, and 3 e-bikes are also allowed on trails open to all classes of motor vehicles, including motorcycles, and trails designated for those classes of e-bikes. Refer to the Seasonal and Special Vehicle Designation Table for roads and trails that have restrictions on the use of e-bikes.



Seasonal and Special Vehicle Designations			
Route Number	Legend	Special Vehicle Designation	Dates Allowed
2149, 2149A, 2149E, 2163, 2163D, 2209, 2218, 2225B, 2225BA, 2238, 2250, 2274, 2276, 2317, 2468, 2473, 2475, 2483, 2483, 2504, 2509A, 2513, 2559, 2583, 2638, 2638C, 2643, 2645, 2688, 2690, 2720, 2887, 8109, 8109EA, A47F	Roads open to all Vehicles, with Seasonal Designation	Seasonal Designation	04/01-11/30
2016, 2016A	Roads open to all Vehicles, with Seasonal Designation	Seasonal Designation	05/15-09/15
2302	Roads open to all Vehicles, with Seasonal Designation	Seasonal Designation	09/10-11/30
2109, 2225, 2269, 2435, 2436, 2473, 2720A	Roads open to highway legal vehicles only, with Seasonal Designation	Seasonal Designation	04/01-11/30
2211, 2216, 2216A, 2794	Roads open to highway legal vehicles only, with Seasonal Designation	Seasonal Designation	05/15-09/15
2256, 2256B, 2256C, 2596A	Roads open to highway legal vehicles only, with Seasonal Designation	Seasonal Designation	05/15-09/30
2248, 2275, 2275B, 2275C, 2275D	Roads open to highway legal vehicles only, with Seasonal Designation	Seasonal Designation	05/15-10/08
Coalwood Grade ATV (3177)	Special Vehicle Designation, with Seasonal Designation	All Non-Highway Legal Vehicles, Class 1 e-bikes, Class 2 e-bikes, and Class 3 e-bikes	04/01-11/30

