



Spanish Fork Ranger District Firewood Cutting Areas 2026


- Firewood Permit Area - Cutting Allowed
- Restricted Areas - No Cutting
- Active Timber Sale - No Cutting
- Non-Forest Land - No Cutting
- Recreation and Administrative Sites - No Cutting
 - Camping
 - Picnic Site
 - Interpretive Site
 - Recreation Residence
 - Lookout/Cabin
 - Ski Area/Snowpark
 - Observation Site
 - Trailhead
 - Organization Site

- Forest Road
- Non-Forest Road
- Forest Boundary
- Ranger District Boundary

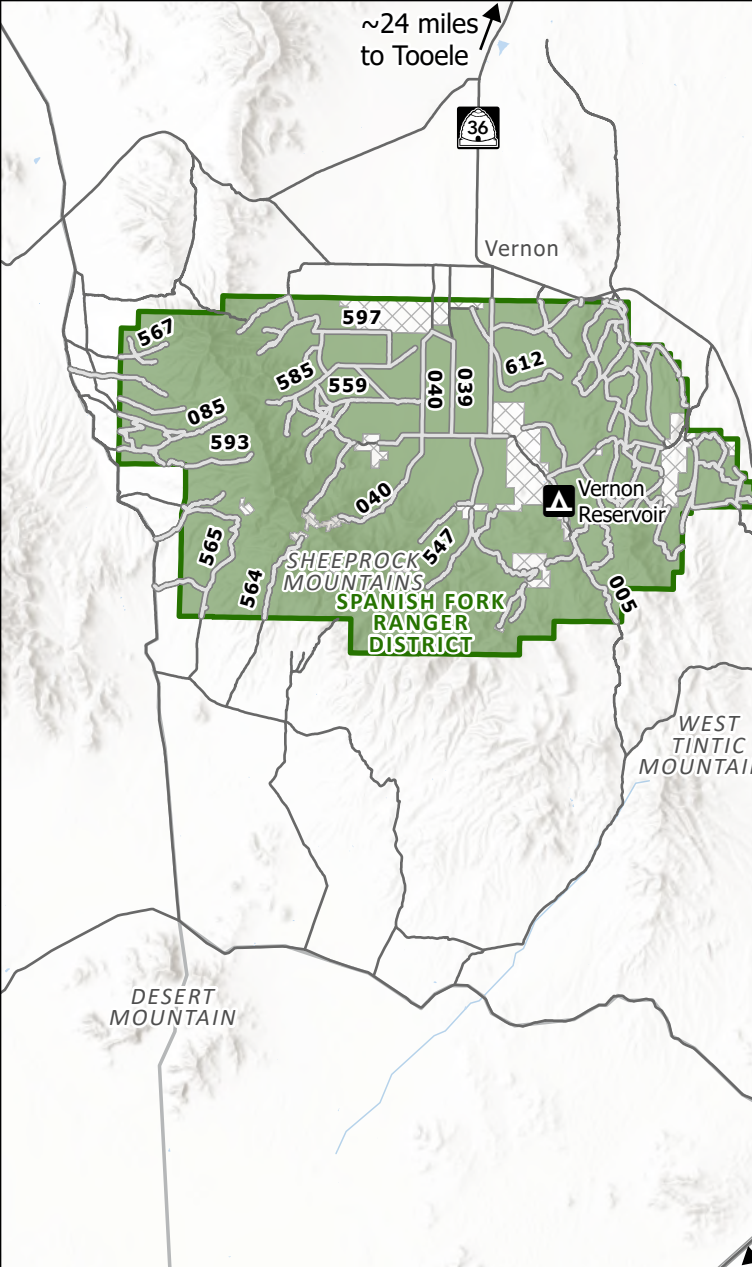
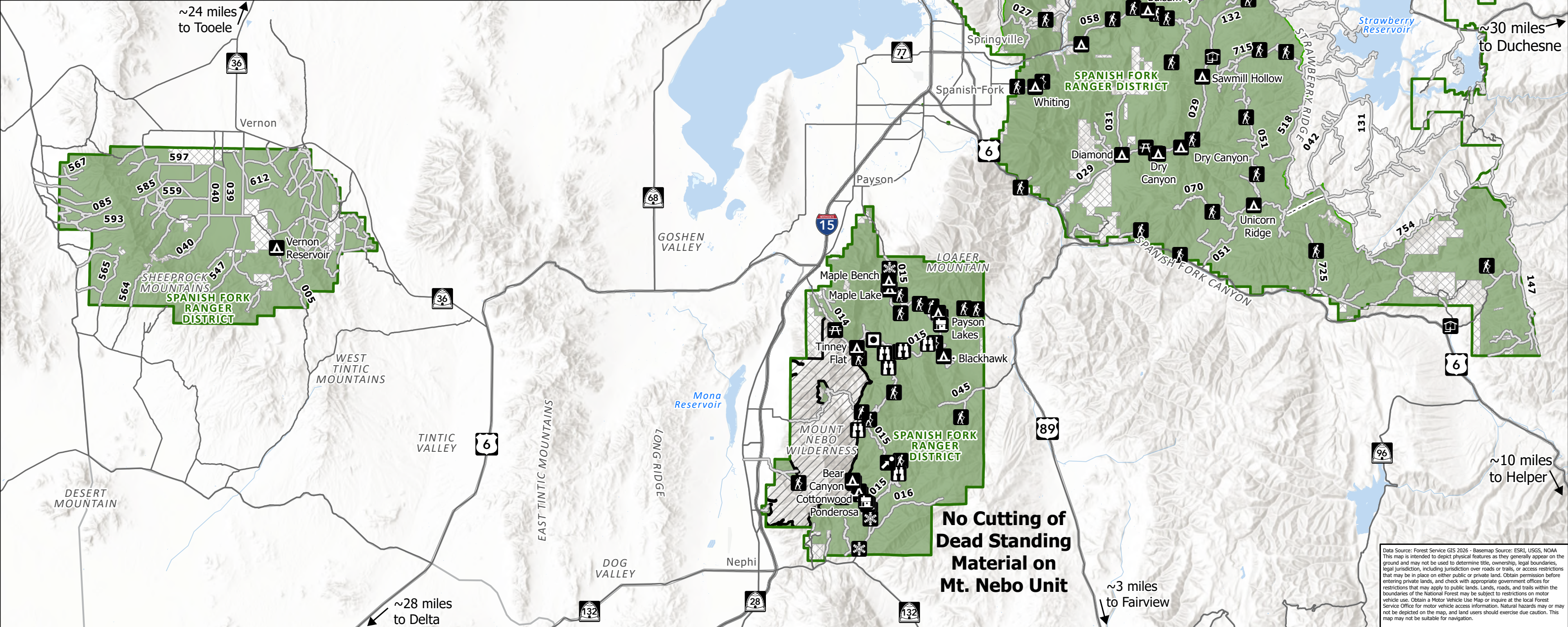
General Regulations:

- Vehicles must stay within 150 feet of a road
- No cutting of dead standing material on Mt. Nebo Unit
- No cutting allowed in the following areas:
 - o Campgrounds, trailheads, and administrative sites
 - o Non-Forest Service Land
 - o Timber Sale Areas
 - o Designated Wilderness Areas

For more information call:
Spanish Fork Ranger District: (801) 798-3571



5/28/2026



**No Cutting of
Dead Standing
Material on
Mt. Nebo Unit**

~3 miles
to Fairview

~10 miles
to Helper

~30 miles
to Duchesne

Data Source: Forest Service GIS 2026 - Basemap Source: ESRI, USGS, NOAA
This map is intended to depict physical features as they generally appear on the ground and may not be used to determine title, ownership, legal boundaries, legal jurisdiction, including jurisdiction over roads or trails, or access restrictions that may be in place on either public or private land. Obtain permission before entering private lands, and check with appropriate government offices for restrictions that may apply to public lands. Lands, roads, and trails within the boundaries of the National Forest may be subject to restrictions on motor vehicle use. Obtain a Motor Vehicle Use Map or inquire at the local Forest Service Office for motor vehicle access information. Natural hazards or may not be depicted on the map, and land users should exercise due caution. This map may not be suitable for navigation.