



Heber-Kamas Ranger District
Personal Use Firewood Permits



Cutting Permitted:

June 30 – November 20, 2025

Firewood includes spruce, subalpine fir, doug-fir, aspen, oak, and lodge pole pine, but ***MUST BE DEAD***. You may cut both standing and down dead trees.

Please see the ***Terms and Conditions*** listed on the permit. The Terms and Conditions must be followed.

This information sheet, the permit, and the person named on the permit must be present when cutting, loading and transporting the wood.

Permittee may drive a motorized vehicle up to 150 feet off of system roads shown on motor vehicle us maps (MVUM) to load firewood if able to do so without creating resource damage.

Wood bigger than 8" in diameter must be hauled in pieces ***shorter than 8 feet***. If longer than 8 feet, log must be cut every 4 feet at least halfway through the log. Stumps must be cut so that the top of the stump is less than 12 inches from the ground.

This permit ***does not allow*** for firewood cutting in ***Timber Sale Areas*** or trees designated with any color of paint. Refer to attached map for areas closed to firewood cutting.

Measuring Your Firewood:


A cord of wood is a tightly stacked pile measuring 128 cubic feet in volume and is commonly thought of as a stack 4' x 4' x 8'. To measure your load, multiply the width x the height x the length. Divide this cubic foot volume by 128.



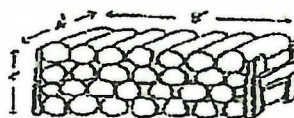
1/3 Cord (short bed)



1/2 Cord (short bed)



1 Cord (short bed)



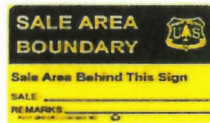
One Cord (128 cubic feet)

P l e a s e U s e O u r

Motorized Vehicle Use Map (MVUM)

A Motor Vehicle Use Map is a legal document displaying the roads and trails that are open to public motor vehicle use. *If a road or trail does not appear on the map, it means that it is not open to public vehicular use.* Some roads have seasonal closures and cannot be used during closures. Maps are reviewed and updated annually. Maps are available at district offices and will be included as part of the firewood permit package.

Areas designated with the following signs are **CLOSED** to firewood cutting:



Other areas closed to fire wood cutting are campgrounds, administrative areas, trail heads and timber sale areas as outlined on Firewood Cutting Area Map

Do not cut trees or gather wood within 300 feet of streams or lakes.

Please Refrain from Wood Cutting and Loading When Wet Ground Conditions Are Such That Damage May Result.

For Questions Regarding Your Permit Contact:

Heber/Kamas Ranger District Offices
(435) 654-0470 (435) 783-4338

Kamas Office - Monday - Friday 8:00 - 4:30

Heber Office - Tuesday & Thursday 8:00 - 4:30

Closed Federal Holidays

The U.S. Department of Agriculture (USDA) prohibits discrimination in all its programs and activities on the basis of race, color, national origin, gender, religion, age, disability, political beliefs, sexual orientation, and marital or family status. (Not all prohibited bases apply to all programs.) Persons with disabilities who require alternative means for communication of program information (Braille, large print, audiotape, etc.) should contact USDA's TARGET Center at 202-720-2600 (voice and TDD).

To file a complaint of discrimination, write USDA, Director, Office of Civil Rights, Room 326-W, Whitten Building, 14th and Independence Avenue, SW, Washington, DC 20250-9410 or call (202) 720-5964 (voice or TDD). USDA is an equal opportunity provider and employer.