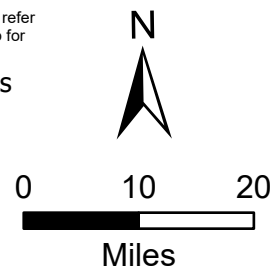


- National Forest Lands Open to Fuelwood Cutting
- National Forest and Non-National Forest Lands
CLOSED to Fuelwood Cutting
- National Forest Lands - Free Use
Permit Required - See local Ranger District Office
- Waterbody

- Forest Boundary
- USFS Roads
Not all roads are shown on this map, refer to the current Motor Vehicle Use Map for road status and seasonal closures
- State and US Highways
- Other Public Roads
- City/Town

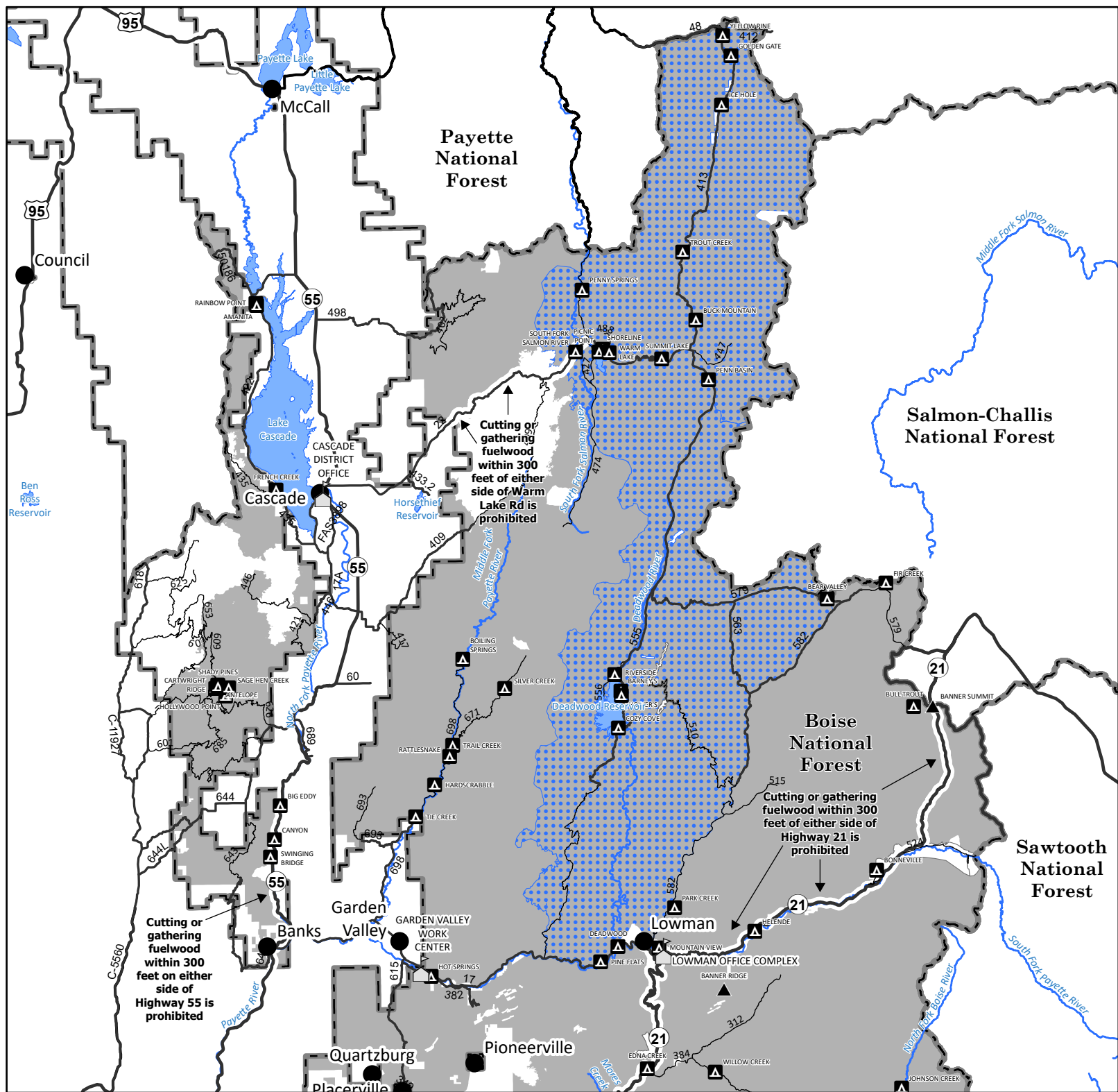


This map is intended to depict physical features as they generally appear on the ground and may not be used to determine title, ownership, legal boundaries, legal jurisdiction, including jurisdiction over roads or trails, or access restrictions that may be in place on either public or private land. Obtain permission before entering private lands, and check with appropriate government offices for restrictions that may apply to public lands. Lands, roads and trails within the boundaries of the National Forest may be subject to restrictions on motor vehicle use. Obtain a Motor Vehicle Use Map, or inquire at the local Forest Service Office for motor vehicle access information. Natural hazards may or may not be depicted on the map, and land users should exercise due caution. This map may not be suitable for navigation.



2025 Firewood Permit Map - North Zone

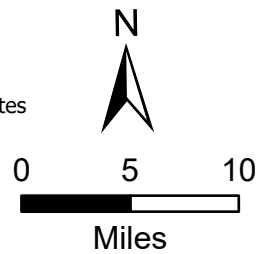
Boise National Forest



- National Forest Lands Open to Fuelwood Cutting
- National Forest and Non-National Forest Lands CLOSED to Fuelwood Cutting
- National Forest Lands - Free Use Permit Required - See local Ranger District Office
- Forest Boundaries

- Waterbody
- River/ Perennial Stream
Not all streams are shown on map
- USFS Roads
Not all roads are shown on this map, refer to the current Motor Vehicle Use Map for road status and seasonal closures
- State or US Highway
- Other Public Roads

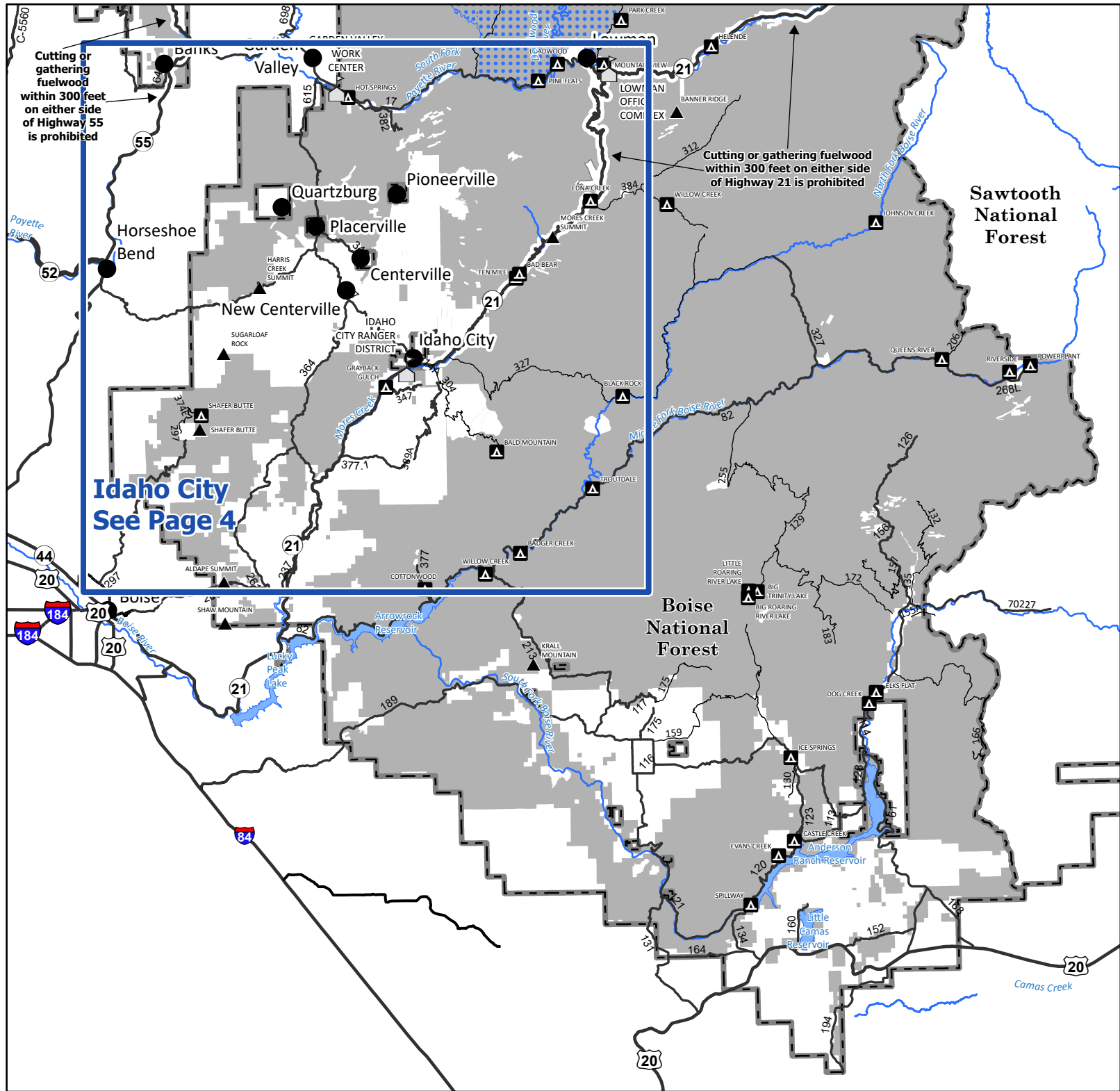
- Campground
- City/Town
- Mountain Peak
- Administrative Sites



This map is intended to depict physical features as they generally appear on the ground and may not be used to determine title, ownership, legal boundaries, legal jurisdiction, including jurisdiction over roads or trails, or access restrictions that may be in place on either public or private land. Obtain permission before entering private lands, and check with appropriate government offices for restrictions that may apply to public lands. Lands, roads and trails within the boundaries of the National Forest may be subject to restrictions on motor vehicle use. Obtain a Motor Vehicle Use Map, or inquire at the local Forest Service Office for motor vehicle access information. Natural hazards may or may not be depicted on the map, and land users should exercise due caution. This map may not be suitable for navigation.

2025 Firewood Permit Map - South Zone

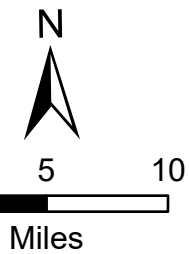
Boise National Forest



- National Forest Lands Open to Fuelwood Cutting
- National Forest and Non-National Forest Lands CLOSED to Fuelwood Cutting
- National Forest Lands - Free Use Permit Required - See local Ranger District Office
- Forest Boundaries

- Waterbody
- River/ Perennial Stream
Not all streams are shown on map
- USFS Roads
Not all roads are shown on this map, refer to the current Motor Vehicle Use Map for road status and seasonal closures
- State or US Highway
- Other Public Roads

- Campground
- City/Town
- Mountain Peak
- Administrative Sites



This map is intended to depict physical features as they generally appear on the ground and may not be used to determine title, ownership, legal boundaries, legal jurisdiction, including jurisdiction over roads or trails, or access restrictions that may be in place on either public or private land. Obtain permission before entering private lands, and check with appropriate government offices for restrictions that may apply to public lands. Lands, roads and trails within the boundaries of the National Forest may be subject to restrictions on motor vehicle use. Obtain a Motor Vehicle Use Map, or inquire at the local Forest Service Office for motor vehicle access information. Natural hazards may or may not be depicted on the map, and land users should exercise due caution. This map may not be suitable for navigation.

