

FOREST SERVICE
AMERICA'S GREAT OUTDOORS
 JULY 1, 2025

Motor Vehicle Use Map
 Willamette National Forest
 Detroit & Sweet Home
 Ranger Districts

PURPOSE AND CONTENTS OF THIS MAP

The designations shown on this motor vehicle use map (MVUM) were made by the responsible official pursuant to 36 CFR 212.51, are effective as of the date on the front cover of this MVUM, and will remain in effect until superseded by next year's MVUM.

Robert Sanchez, Forest Supervisor
 Willamette National Forest

It is the responsibility of the user to acquire the current MVUM. This MVUM shows the National Forest System roads, National Forest System trails, and the areas on National Forest System lands in the Willamette National Forest that are designated for motor vehicle use pursuant to 36 CFR 212.51. This MVUM also identifies the vehicle classes allowed on each route and in each area, and any seasonal restrictions that apply on those routes and in those areas.

Designation of a road, trail, or area for motor vehicle use by a particular class of vehicle under 36 CFR 212.51 should not be interpreted as encouraging or inviting use or implying that the road, trail, or area is passable, actively maintained, or safe for travel. Motor vehicle designations include parking along designated routes and at facilities associated with designated routes when it is safe to do so and when not causing damage to National Forest System resources. Seasonal weather conditions and natural events may render designated roads and trails impassable for extended periods. Designated areas may contain dangerous or impassable terrain. Many designated roads and trails may be passable only by high-clearance vehicles or four-wheel-drive vehicles. Maintenance of designated roads and trails will depend on available resources, and many may receive little maintenance.

This motor vehicle use map identifies those roads, trails, and areas designated for the motor vehicle use under 36 CFR 212.51 for the purpose of enforcing the prohibition at 36 CFR 261.13. This is a limited purpose. The other public roads are shown for information and navigation purposes only and are not subject to designation under the Forest Service travel management regulation.

These designations apply only to National Forest System roads, National Forest System trails, and areas on National Forest System lands.

Legend

- Roads Open to Highway Legal Vehicles
- Roads Open to All Vehicles
- Special Vehicle Designation (See Table)
- Seasonal Designation (See Table)
- Dispersed Camping (See Table DC Information)
- Highways, US, State
- Other Public Roads
- Short Route Identifier
- FS Campground
- Picnic Area
- Information Site
- Peaks
- Forest or Unit Boundary
- National Forest System Lands
- Non-National Forest System Lands within the National Forest
- Wilderness Areas
- Lakes and Rivers

Scale: 0 0.25 0.5 1 1.5 2 2.5 3 Miles

EXPLANATION OF LEGEND ITEMS

Roads Open to Highway Legal Vehicles Only:
 These roads are open only to motor vehicles licensed under State law for general operation on all public roads within the state.

Roads Open to All Vehicles:
 These roads are open to all motor vehicles, including smaller off-highway vehicles that may not be licensed for highway use (but not to oversized or overweight vehicles under State traffic law).

Special Vehicle Designation:
 This symbol indicates the road or trail is open to classes of vehicles other than those listed above. Refer to the Seasonal and Special Designation Table for further instructions.

Seasonal Designation:
 This symbol, used in conjunction with one of the other road or trail symbols, indicates that the road or trail is open only during certain portions of the year. Refer to Seasonal and Special Designation Table for further instructions.

Dispersed Camping:
 This symbol is used along with a designated road or trail to indicate limited cross-country motor vehicle use within a specific distance of that route, solely for the purpose of dispersed camping and/or game retrieval. The dots indicate where this activity is permitted. They may be on the left, right, or both sides of the route. Refer to the Dispersed Camping/Game Retrieval Table for specifics.

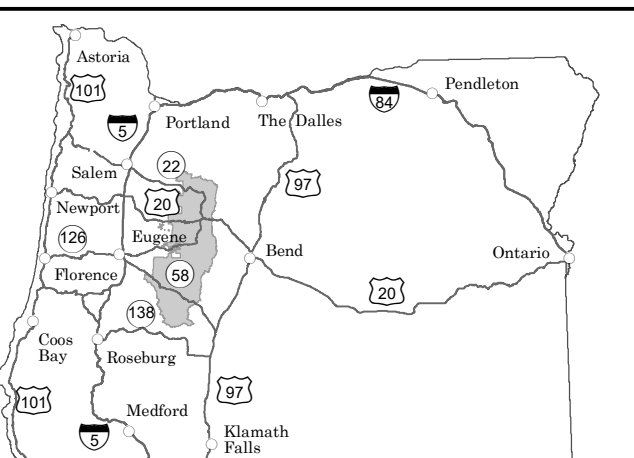
Other Public Roads and Trails:
 Highways, U.S., State

Other Public Roads:
 These symbols are used to show routes the Forest Service does not have jurisdiction over and has not designated for motorized use. These symbols are a part of reference layers showing connections to towns and cities outside the forest boundary.

Short Route Identifier:
 70333

This symbol is used for roads that are too short to show a symbol type on the map. The symbol contains the number of the road or trail. Users should refer to the corresponding number in the Short Route Table for designation information.

VICINITY MAP



INFORMATION SOURCES

Willamette National Forest Supervisor's Office
 3106 Pierce Parkway, Suite D
 Springfield, OR 97477
 (541) 225-6300
<https://www.fs.usda.gov/willamette>

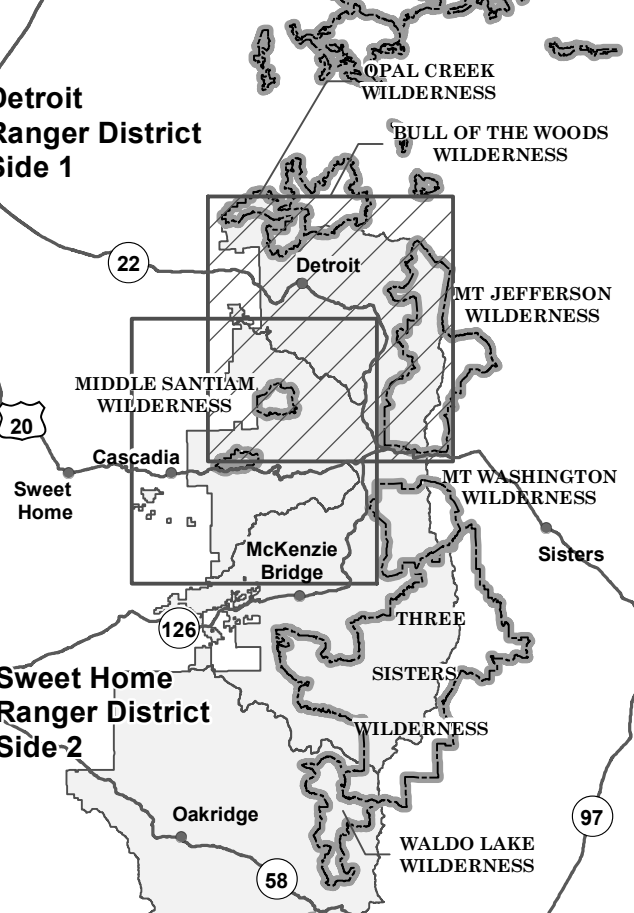
Detroit Ranger District
 HC73, Box 320
 Mill City, Oregon 97360
 (503) 854-3366

McKenzie River Ranger District
 57600 McKenzie Highway
 McKenzie Bridge, Oregon 97413
 (541) 822-3381

Middle Fork Ranger District
 46373 Highway 58
 Westfir, Oregon 97492
 (541) 782-2283

Sweet Home Ranger District
 4431 Highway 20
 Sweet Home, Oregon 97386
 (541) 367-6168

MAP INDEX

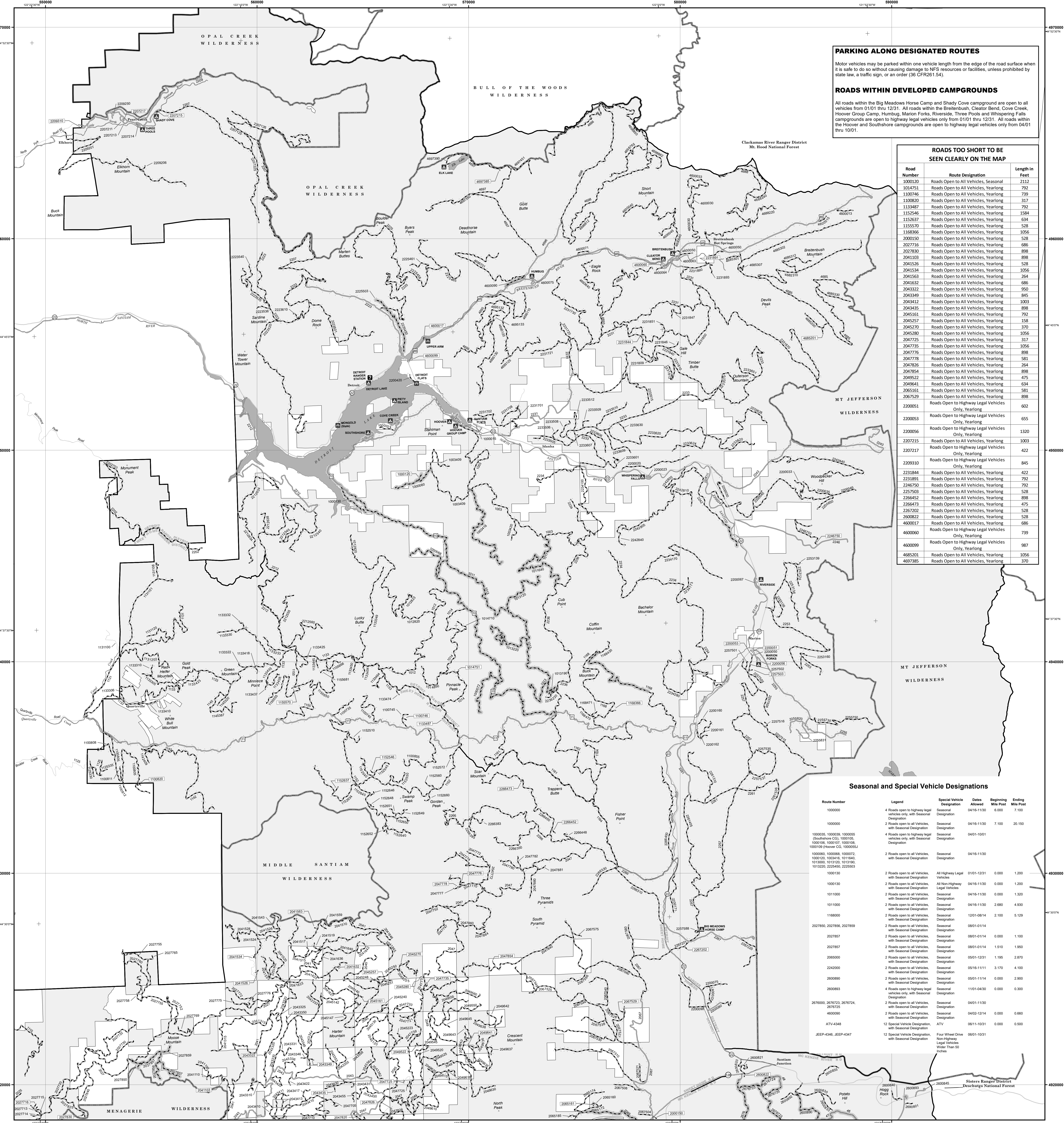


DISPERSED CAMPING

Motor vehicle use off of designated roads for the purpose of dispersed camping is permitted for up to 300 feet from the centerline of the road on National Forest System lands only. Check with private property owners before dispersed camping on private lands. Refer to the list of roads in the Seasonal and Special Vehicle Designations and Dispersed Camping tables for any restrictions that apply.

Dispersed Camping Table

Route Number	Distance/ Side of Road	Vehicle Type	Dates Allowed
100000		Same as permitted on road	Same as permitted on road
101280		Same as permitted on road	Same as permitted on road
101320		Same as permitted on road	Same as permitted on road
101360		Same as permitted on road	Same as permitted on road
101400		Same as permitted on road	Same as permitted on road
101440		Same as permitted on road	Same as permitted on road
101480		Same as permitted on road	Same as permitted on road
101520		Same as permitted on road	Same as permitted on road
101560		Same as permitted on road	Same as permitted on road
101600		Same as permitted on road	Same as permitted on road
101640		Same as permitted on road	Same as permitted on road
101680		Same as permitted on road	Same as permitted on road
101720		Same as permitted on road	Same as permitted on road
101760		Same as permitted on road	Same as permitted on road
101800		Same as permitted on road	Same as permitted on road
101840		Same as permitted on road	Same as permitted on road
101880		Same as permitted on road	Same as permitted on road
101920		Same as permitted on road	Same as permitted on road
101960		Same as permitted on road	Same as permitted on road
102000		Same as permitted on road	Same as permitted on road
102040		Same as permitted on road	Same as permitted on road
102080		Same as permitted on road	Same as permitted on road
102120		Same as permitted on road	Same as permitted on road
102160		Same as permitted on road	Same as permitted on road
102200		Same as permitted on road	Same as permitted on road
102240		Same as permitted on road	Same as permitted on road
102280		Same as permitted on road	Same as permitted on road
102320		Same as permitted on road	Same as permitted on road
102360		Same as permitted on road	Same as permitted on road
102400		Same as permitted on road	Same as permitted on road
102440		Same as permitted on road	Same as permitted on road
102480		Same as permitted on road	Same as permitted on road
102520		Same as permitted on road	Same as permitted on road
102560		Same as permitted on road	Same as permitted on road
102600		Same as permitted on road	Same as permitted on road
102640		Same as permitted on road	Same as permitted on road
102680		Same as permitted on road	Same as permitted on road
102720		Same as permitted on road	Same as permitted on road
102760		Same as permitted on road	Same as permitted on road
102800		Same as permitted on road	Same as permitted on road
102840		Same as permitted on road	Same as permitted on road
102880		Same as permitted on road	Same as permitted on road
102920		Same as permitted on road	Same as permitted on road
102960		Same as permitted on road	Same as permitted on road
103000		Same as permitted on road	Same as permitted on road
103040		Same as permitted on road	Same as permitted on road
103080		Same as permitted on road	Same as permitted on road
103120		Same as permitted on road	Same as permitted on road
103160		Same as permitted on road	Same as permitted on road
103200		Same as permitted on road	Same as permitted on road
103240		Same as permitted on road	Same as permitted on road
103280		Same as permitted on road	Same as permitted on road
103320		Same as permitted on road	Same as permitted on road
103360		Same as permitted on road	Same as permitted on road
103400		Same as permitted on road	Same as permitted on road
103440		Same as permitted on road	Same as permitted on road
103480		Same as permitted on road	Same as permitted on road
103520		Same as permitted on road	Same as permitted on road
103560		Same as permitted on road	Same as permitted on road
103600		Same as permitted on road	Same as permitted on road
103640		Same as permitted on road	Same as permitted on road
103680		Same as permitted on road	Same as permitted on road
103720		Same as permitted on road	Same as permitted on road
103760		Same as permitted on road	Same as permitted on road
103800		Same as permitted on road	Same as permitted on road
103840		Same as permitted on road	Same as permitted on road
103880		Same as permitted on road	Same as permitted on road
103920		Same as permitted on road	Same as permitted on road
103960		Same as permitted on road	Same as permitted on road
104000		Same as permitted on road	Same as permitted on road
104040		Same as permitted on road	Same as permitted on road
104080		Same as permitted on road	Same as permitted on road
104120		Same as permitted on road	Same as permitted on road
104160		Same as permitted on road	Same as permitted on road
104200		Same as permitted on road	Same as permitted on road
104240		Same as permitted on road	Same as permitted on road
104280		Same as permitted on road	Same as permitted on road
104320		Same as permitted on road	Same as permitted on road
104360		Same as permitted on road	Same as permitted on road
104400		Same as permitted on road	Same as permitted on road
104440		Same as permitted on road	Same as permitted on road
104480		Same as permitted on road	Same as permitted on road
104520		Same as permitted on road	Same as permitted on road
104560		Same as permitted on road	Same as permitted on road
104600		Same as permitted on road	Same as permitted on road
104640		Same as permitted on road	Same as permitted on road
104680		Same as permitted on road	Same as permitted on road
104720		Same as permitted on road	Same as permitted on road
104760		Same as permitted on road	Same as permitted on road
104800		Same as permitted on road	Same as permitted on road
104840		Same as permitted on road	Same as permitted on road
104880		Same as permitted on road	Same as permitted on road
104920		Same as permitted on road	Same as permitted on road
104960		Same as permitted on road	Same as permitted on road
105000		Same as permitted on road	Same as permitted on road



PARKING ALONG DESIGNATED ROUTES

Motor vehicles may be parked within one vehicle length from the edge of the road surface when it is safe to do so without causing damage to NFS resources or facilities, unless prohibited by state law, a traffic sign, or an order (36 CFR261.54).

ROADS WITHIN DEVELOPED CAMPGROUNDS

All roads within the Big Meadows Horse Camp and Shady Cove campground are open to all vehicles from 01/01 thru 12/31. All roads within the Breitenbush, Cleator Bend, Cove Creek, Hoover Forge Camp, Humbug, Marion Forks, Riverside, Three Pools and Whispering Falls campgrounds are open to highway legal vehicles only from 01/01 thru 12/31. All roads within the Hoover and Southshore campgrounds are open to highway legal vehicles only from 04/01 thru 10/01.

ROADS TOO SHORT TO BE SEEN CLEARLY ON THE MAP

Route Number	Route Designation	Length in Feet
1000120	Roads Open to All Vehicles, Seasonal	212
1014753	Roads Open to All Vehicles, Yearlong	792
1100746	Roads Open to All Vehicles, Yearlong	739
1100929	Roads Open to All Vehicles, Yearlong	317
1133487	Roads Open to All Vehicles, Yearlong	792
1152546	Roads Open to All Vehicles, Yearlong	1384
1155637	Roads Open to All Vehicles, Yearlong	534
1155270	Roads Open to All Vehicles, Yearlong	528
1168366	Roads Open to All Vehicles, Yearlong	1056
2000350	Roads Open to All Vehicles, Yearlong	528
2027736	Roads Open to All Vehicles, Yearlong	586
2027830	Roads Open to All Vehicles, Yearlong	888
2041103	Roads Open to All Vehicles, Yearlong	888
2041526	Roads Open to All Vehicles, Yearlong	528
2041534	Roads Open to All Vehicles, Yearlong	264
2041563	Roads Open to All Vehicles, Yearlong	528
2041632	Roads Open to All Vehicles, Yearlong	686
2043435	Roads Open to All Vehicles, Yearlong	888
2043461	Roads Open to All Vehicles, Yearlong	792
2043257	Roads Open to All Vehicles, Yearlong	158
2045270	Roads Open to All Vehicles, Yearlong	370
2045280	Roads Open to All Vehicles, Yearlong	1056
2047725	Roads Open to All Vehicles, Yearlong	317
2047735	Roads Open to All Vehicles, Yearlong	1056
2047776	Roads Open to All Vehicles, Yearlong	888
2047778	Roads Open to All Vehicles, Yearlong	581
2047826	Roads Open to All Vehicles, Yearlong	264
2047854	Roads Open to All Vehicles, Yearlong	888
2049522	Roads Open to All Vehicles, Yearlong	475
2049641	Roads Open to All Vehicles, Yearlong	634
2065161	Roads Open to All Vehicles, Yearlong	581
2067929	Roads Open to All Vehicles, Yearlong	888
2200051	Roads Open to Highway Legal Vehicles Only, Yearlong	602
2200053	Roads Open to Highway Legal Vehicles Only, Yearlong	655
2200055	Roads Open to Highway Legal Vehicles Only, Yearlong	1320
2207215	Roads Open to All Vehicles, Yearlong	1003
2207217	Roads Open to Highway Legal Vehicles Only, Yearlong	422
2209310	Roads Open to Highway Legal Vehicles Only, Yearlong	845
2231844	Roads Open to All Vehicles, Yearlong	422
2231891	Roads Open to All Vehicles, Yearlong	792
2246750	Roads Open to All Vehicles, Yearlong	792
2257620	Roads Open to All Vehicles, Yearlong	528
2264542	Roads Open to All Vehicles, Yearlong	888
2266473	Roads Open to All Vehicles, Yearlong	475
2267202	Roads Open to All Vehicles, Yearlong	528
2626823	Roads Open to All Vehicles, Yearlong	528
4600017	Roads Open to All Vehicles, Yearlong	686
4600030	Roads Open to Highway Legal Vehicles Only, Yearlong	739
4600099	Roads Open to Highway Legal Vehicles Only, Yearlong	987
4682021	Roads Open to All Vehicles, Yearlong	1056
4697385	Roads Open to All Vehicles, Yearlong	370

Seasonal and Special Vehicle Designations

Route Number	Legend	Special Vehicle Designation	Dates Allowed	Beginning Mile Post	Ending Mile Post
1000000	4 Roads open to highway legal vehicles only, with Seasonal Designation	Seasonal Designation	04/16-11/30	6.000	7.100
1000000	2 Roads open to all Vehicles, with Seasonal Designation	Seasonal Designation	04/16-11/30	7.100	20.100
1000335, 1000339, 1000055, 1000056, 1000107, 1000108, 1000109, 1013120, 1013190, 1015220, 2225490, 2225593	4 Roads open to highway legal vehicles only, with Seasonal Designation	Seasonal Designation	04/01-10/01		
1000990	2 Roads open to all Vehicles, with Seasonal Designation	Seasonal Designation	04/16-11/30		
1000930	2 Roads open to all Vehicles, with Seasonal Designation	All-Non-Highway Legal Vehicles	04/16-11/30	0.000	1.200
1011000	2 Roads open to all Vehicles, with Seasonal Designation	Seasonal Designation	04/16-11/30	0.000	1.300
1011000	2 Roads open to all Vehicles, with Seasonal Designation	Seasonal Designation	04/16-11/30	2.680	4.900
1168600	2 Roads open to all Vehicles, with Seasonal Designation	Seasonal Designation	12/01-08/14	2.100	5.129
2027800, 2027820, 2027859	2 Roads open to all Vehicles, with Seasonal Designation	Seasonal Designation	08/01-01/14	0.000	1.100
2027857	2 Roads open to all Vehicles, with Seasonal Designation	Seasonal Designation	08/01-01/14	1.510	1.900
2028000	2 Roads open to all Vehicles, with Seasonal Designation	Seasonal Designation	05/01-12/31	1.195	2.870
2242000	2 Roads open to all Vehicles, with Seasonal Designation	Seasonal Designation	05/16-11/11	3.170	4.100
2008900	4 Roads open to all Vehicles, with Seasonal Designation	Seasonal Designation	08/01-11/14	0.000	2.300
2008983	2 Roads open to all Vehicles, with Seasonal Designation	Seasonal Designation	11/01-04/30	0.000	0.900
2076000, 2076723, 2076724	2 Roads open to all Vehicles, with Seasonal Designation	Seasonal Designation	04/01-11/30		
4600000	2 Roads open to all Vehicles, with Seasonal Designation	Seasonal Designation	04/02-12/14	0.000	0.600
ATV-4348	12 Special Vehicle Designation	ATV	05/01-10/31	0.000	0.800
JEEP-4346, JEEP-4347	12 Special Vehicle Designation	Four Wheel Drive Non-Highway Vehicles	06/01-10/31		