



Antimony Lake ATV Trail TR. No. 002

Dixie National Forest, Escalante Ranger District

General Description: A scenic trail from Antimony Creek up onto the Griffin Top. It can be made into a nice loop by taking the Poison Creek Trail No. 003 down to Johns Valley Road.

Mileage: 5.2 miles one way

Difficulty: Foot: moderate
Bike: difficult
Horse: moderate
OHV: moderate (4X4 highly recommended)

Trailhead access: Graded gravel road

Elevation loss/ gain: 2400 feet

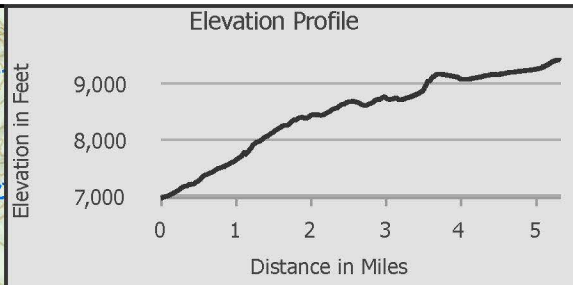
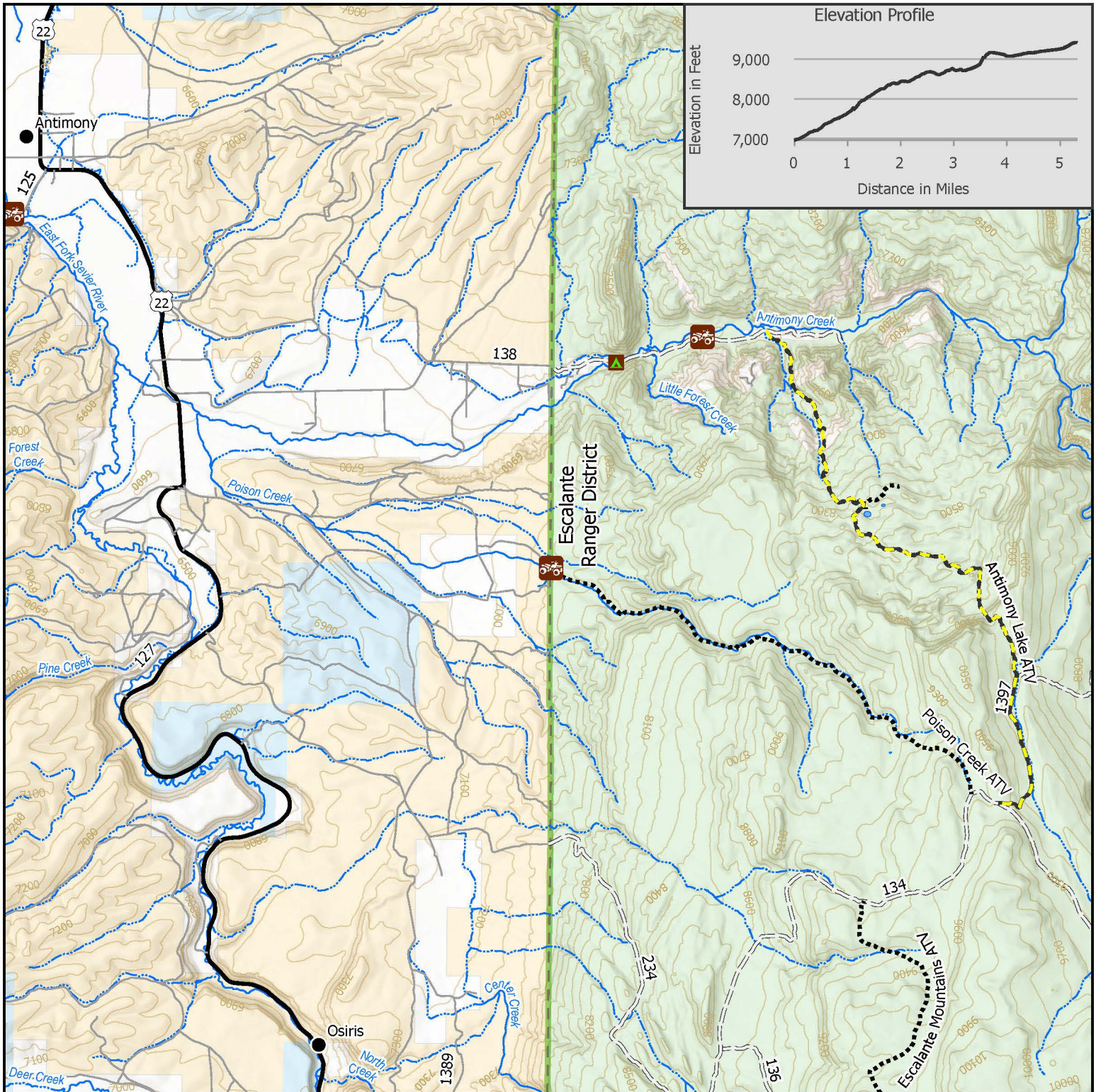
Water availability: Water is available at Antimony Creek, Antimony Lake, and Poison Creek. Filter or treat all water.

Hazards / obstacles: Mosquitoes and can be prevalent in spring and early summer, wear a long sleeve shirt and pants and use insect repellent. Weather can change quickly. Be prepared for cold weather year-round.

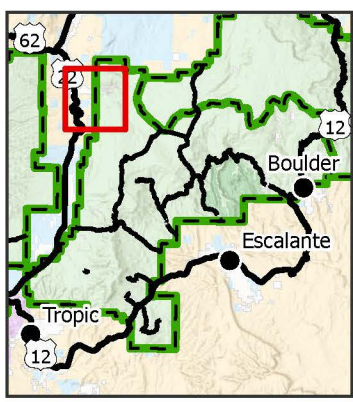
Topo maps: USGS 7.5 minute quads: Antimony, Pollywog Lake

The Trailhead: From Tropic drive 7.4 miles west on Hwy 12 to the Bryce Canyon/Antimony intersection. Turn north (right) toward Antimony. This is county road 1660 locally know as Johns Valley Road. Drive 52 miles on John's Valley Road. Turn right on FR 138. Be careful, this is a blind turn. To make the turn with a trailer you have to swing out into the other lane. You might consider turning around in Antimony and back tracking to make the turn. Drive 3.25 miles. After crossing the Forest Boundary there is an open area on both sides of the road with plenty of room to park several vehicles with trailers.

The Trail: From the parking area, continue up the canyon. Zero out your odometer when you cross the bridge. The Antimony Lake ATV trail turns off the main road to the right at 1.15 miles. This trail is too narrow for ATVs over 48 inches. The trail steeply climbs up out of Antimony Creek. Please do not cut switchbacks. Antimony Lake is on the left at 2.9 miles. At 4.5 miles the trail steeply climbs up to the top of the rim. Make sure you have your ATV in 4 wheel drive low. At 5.16 miles you will come to the junction of the Poison Creek Trail. You can do this trail as an out and back or take the Poison Creek Trail No. 003 to the right and make a 17.5 mile loop.



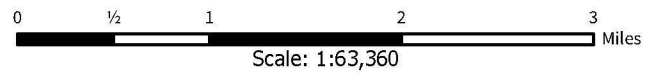
Vicinity Map



Antimony Lake ATV

Escalante Ranger District, Dixie National Forest

- Backcountry Campsites
- OHV Staging Area
- Antimony Lake ATV Trail
- Unimproved Road (4WD)
- Highway
- Trail Motorized
- Non-Forest Road
- Perennial Stream
- Intermittent Stream
- National Forest
- Bureau of Land Management
- Private
- State
- Forest Boundary



The USDA Forest Service makes no warranty, expressed or implied regarding the data displayed on this map, and reserves the right to correct, update, modify, or replace this information without notification.
Date 1/31/2025