

ROADS and TRAILS - Seasonal Designation and Special Designation Tables

Routes in these tables are only for Sierraville R.D. For Roads and Trails on other Districts, see respective District MVUM map.

Seasonal Designations for Roads			
All roads are open from April 24th - Dec 31st (4/24-12/31), except those listed below			
Route Number	Season of Use	Beginning Mile Post	Ending Mile Post
0085-0085-017, 0085-019, 0085-021, 0301-035, 0843-005-20, 0843-005-20-10, 0843-017, 0843-018, 0843-027	04/01-12/31	Entire Road	Entire Road
0005-035-40-10-05	04/24-01/31	Entire Road	Entire Road
0004-050-08, 0049-100, 0049-100-05, 0086-030, 0560-050, 0855-010, 0855-015-07, 0855-015-10	05/01-11/01	Entire Road	Entire Road
0855-015	05/01-11/01	0.0	0.2
0049-100-05	05/01-11/01	1.2	1.8
0049-100-05	05/01-11/01	2.4	2.6
0049-100-05	05/01-12/31	0.0	0.5
0049-100-05	05/01-12/31	3.2	3.7
0007-030-07-07, 0009-015, 0009-015-01, 0009-015-02, 0009-015-03, 0009-015-10, 0009-015-40, 0012-008, 0012-008-05, 0012-008-10, 0012-008-10-05, 0012-010, 0012-010-10, 0012-014, 0012-014-05, 0012-014-20-05, 0012-014-25, 0012-014-25-25, 0012-015, 0012-017, 0012-017-05, 0012-017-15, 0012-022, 0012-028, 0012-028-07, 0012-028-20, 0012-035, 0012-045, 0012-045-05, 0012-045-13, 0012-045-15, 0012-045-20, 0012-045-30, 0012-045-35, 0012-055, 0012-059, 0012-060, 0012-065, 0012-075, 0012-090, 0012-099, 0041-020-10-02, 0041-020-10-05, 0041-021, 0052-070, 0070-040-20-05, 0070-040-20-07, 0070-050-05, 0070-070, 0070-071, 0071-017, 0086-018, 0086-019, 0086-030-05, 0089-047, 0089-055-02, 0089-055-15, 0089-055-15-05, 0089-065-02, 0260-045, 0260-050-05, 0301-042, 0301-043, 0301-044, 0301-045, 0301-046, 0301-050-05, 0301-050-07, 0301-071, 0301-072, 0301-095, 0350-009, 0350-010-05, 0350-010-09, 0350-011, 0450-002, 0451-023, 0451-025-05-05, 0451-038, 0541-010-10-05, 0560-019, 0560-029, 0560-039, 0560-048, 0560-049, 0560-003-03, 0560-003-20-05, 0560-010-02, 0560-010-40-05, 0560-039, 0560-043, 0560-048, 0560-055, 0560-056, 0560-057, 0843-005-20-06, 0843-011, 0843-016, 0843-021, 0843-025, 0843-032, 0855-035, 0855-040, 0860-009, 0860-010-13, 0860-013, 0860-014, 0860-016, 0860-018, 0860-019, 0860-021, 0860-022-05, 0860-023-04, 0860-025-05-09, 0860-025-05-10-05-05, 0860-025-05-10-09, 0860-033-05, 0860-035-015-03, 0860-035-05-06, 0860-035-06, 0860-035-09, 0860-035-15-06, 0860-037-05, 0860-040-01, 0860-042-05, 0860-115, 5688-071, 5688-080-05, 5688-090-05	05/01-12/31	Entire Road	Entire Road

Seasonal Designations for Trails	
All trails are open from April 24th - Dec 31st (4/24-12/31), except those listed below	
Route Number	Season of Use
13E10	04/01-12/31
13E20, 13E23-C05, 13E23-C10, 14E01, 14E02, 17E04, 14E09-C05, 16E65-C50	05/01-12/31

Special Seasonal Designations for Hunting Roads	
All road numbers listed below are open to Highway Legal Vehicles Only, Yearlong, except during stated Hunting Season when they are Roads Open to All Vehicles:	
Route Number	Dates All Vehicles Allowed (Hunting Season)
0041	09/22-11/04
All road numbers listed below are open to Highway Legal Vehicles Only from (5/1-12/31), except during stated Hunting Season when they are Roads Open to All Vehicles:	
Route Number	Dates All Vehicles Allowed (Hunting Season)
0012	09/22-11/04
0054	09/22-11/04

Special Seasonal Designations for Roads Managed as Tracked Over-Snow Vehicle Routes			
All road numbers listed below are open to Highway Legal Vehicles Only, Yearlong, except when being managed for Tracked Over-Snow Vehicle use:			
Route Number	Seasonal Designation Status	Beginning Mile Post	Ending Mile Post
#0007#	For current Tracked Over-Snow vehicle use status call 530-994-3401	0.3	10.4


#Dual Road and Seasonal Snow Trail Routes#
 Road #0007# (Fibreboard Road - FH-178) is open to wheeled motorized vehicle travel by the public, except when managed as a snow trail as described in the "Special Seasonal Designations for Roads Managed as Tracked Over-Snow Vehicle Routes Table" - see table this sheet. For current Open/Closed Status of Road #0007#, call the Sierraville Ranger District at 530-994-3401

Motor Vehicle Use Map Tahoe National Forest

Sierraville Ranger District

CALIFORNIA 2026 Forest Service
 United States Department of Agriculture
PURPOSE AND CONTENTS OF THIS MAP

The designations shown on this motor vehicle use map (MVUM) were made by the responsible official pursuant to 36 CFR 212.51, are effective as of the date on the front cover of this MVUM, and will remain in effect until superseded by the next Tahoe National Forest MVUM update.



It is the responsibility of the user to acquire the current MVUM. This map shows the National Forest System roads, National Forest System trails, and the areas on National Forest System lands in the Sierraville Ranger District that are designated for motor vehicle use pursuant to 36 Code of Federal Regulations (CFR) 212.51. This MVUM also identifies the vehicle classes allowed on each route and in each area; and any seasonal restrictions that apply on those routes and in those areas.

Designation of a road, trail, or area for motor vehicle use by a particular class of vehicle under 36 CFR 212.51 should not be interpreted as encouraging or implying that the road, trail, or area is passable, actively maintained, or safe for travel. Motor vehicle designations include parking along designated routes and at facilities associated with designated routes when it is safe to do so and when not causing damage to National Forest System resources. Seasonal weather conditions and natural events may render designated roads and trails impassable for extended periods. Designated areas may contain dangerous or impassable terrain. Many designated roads and trails may be passable only by high-clearance vehicles or four-wheel-drive vehicles. Maintenance of designated roads and trails will depend on available resources, and many may receive little maintenance.



OPERATOR RESPONSIBILITIES

Operating a motor vehicle on National Forest System roads, National Forest System trails, and in areas on National Forest System lands carries a greater responsibility than operating that vehicle in a city or other developed setting. Not only must you know and follow all applicable traffic laws, you need to show concern for the environment as well as other forest users. The misuse of motor vehicles can lead to the temporary or permanent closure of any designated road, trail, or area. As a motor vehicle operator, you are also subject to State traffic law, including State requirements for licensing, registration, and operation of the vehicle in question.

Motor vehicle use, especially off-highway vehicle use, involves inherent risks that may cause property damage, serious injury, and possibly death to participants. Drive cautiously and anticipate rough surfaces and features, such as snow, mud, vegetation, and water crossings common to remote driving conditions. By your participation, you voluntarily assume full responsibility for these damages, risks, and dangers. Take care at all times to protect yourself and those under your responsibility.

Much of the Sierraville Ranger District is remote. Medical assistance may not be readily available. Cellular telephones do not work in many areas of the Sierraville Ranger District. Take adequate food, water, first-aid supplies, and other equipment appropriate for the conditions and expected weather.

ALWAYS REMEMBER TO RESPECT PRIVATE LAND! PROTECT YOUR PRIVILEGE. STAY ON DESIGNATED ROADS AND TRAILS AND IN DESIGNATED AREAS.

Read and understand this map in its entirety. If you have questions please contact the Sierraville Ranger District for clarification.

As a motor vehicle operator on a National Forest System road, trail, or area, you must comply with this map, as well as all Federal, State, and local laws and regulations. Compliance with these rules is your responsibility.

PROHIBITIONS

It is prohibited to possess or operate a motor vehicle on National Forest System lands in the Sierraville Ranger District other than in accordance with these designations (36 CFR 261.13).

Violators of 36 CFR 261.13 are subject to a fine of up to \$5,000, imprisonment for up to 6 months, or both (18 U.S.C. 3571(e)). This prohibition applies regardless of the presence or absence of signs.

This map does not display nonmotorized uses, over-snow uses, or other facilities and attractions on the Sierraville Ranger District. Obtain forest visitor information from the local national forest office.

Designated roads, trails, and areas may also be subject to temporary, emergency closures. As a visitor, you must comply with signs notifying you of such restrictions. A national forest may issue an order to close a road, trail, or area on a temporary basis to protect the life, health or safety of forest visitors or the natural or cultural resources in these areas. Such a temporary and/or emergency closure is consistent with the Travel Management Rule (36 CFR 212.52 (b)), 36 CFR 261 subpart B).

The designation "road or trail open to all motor vehicles" does not supersede State traffic law.

These designations apply only to National Forest System roads, National Forest System trails, and areas on National Forest System lands.

EXPLANATION OF LEGEND ITEMS

Roads Open to Highway Legal Vehicles Only:
 These roads are open only to motor vehicles licensed under State law for general operation on all public roads within the State.

Roads Open to All Vehicles:
 These roads are open to all motor vehicles, including smaller off-highway vehicles that may not be licensed for highway use (but not to oversize or overweight vehicles under State traffic law).

Trails Open to All Vehicles:
 These trails are open to all motor vehicles, including both highway legal and nonhighway legal vehicles.

Trails Open to Vehicles 50" or Less in Width:
 These trails are open only to motor vehicles less than 50 inches in width at the widest point on the vehicle.

Trails Open to Motorcycles Only:
 These trails are open only to motorcycles. Sidecars are not permitted.

Seasonal Designation:
 This symbol, used in conjunction with one of the other road or trail symbols, indicates that the road or trail is open only during certain portions of the year. Refer to the Seasonal and Special Designation Tables for further instructions.

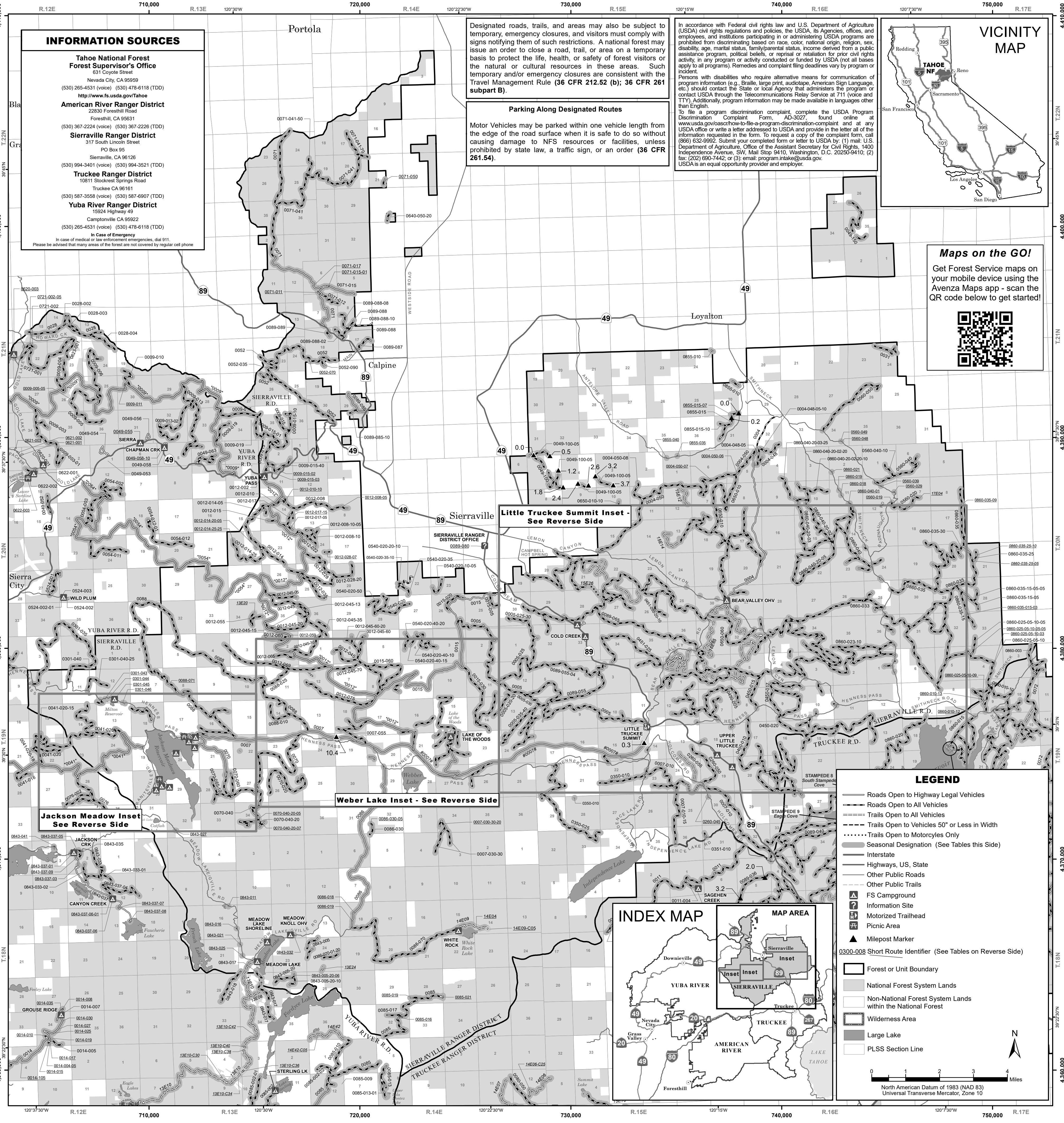
Other Public Roads and Trails:
 Interstate
 Highways, U.S., State
 Other Public Roads
 Other Public Trails

These symbols are used to show routes the Forest Service does not have jurisdiction over and has not designated for motorized use. These symbols are part of the reference layers showing connections to towns and cities outside the forest boundary.

Short Route Identifier: 0350-010
 This symbol (underlined) is used for routes that are too short to show an actual symbol type on the map. The symbol contains the number of the road or trail. Users should refer to the corresponding number in the Short Route Tables for designation information.

Milepost Marker:
 This symbol is used to display the beginning and ending mileposts of a road that has a change in the designation but not the symbology.

This motor vehicle use map identifies those roads, trails, and areas designated for the motor vehicle use under 36 CFR 212.51 for the purpose of enforcing the prohibition at 36 CFR 261.13. This is a limited purpose. The other public roads are shown for information and navigation purposes only and are not subject to designation under the Forest Service travel management



INFORMATION SOURCES

Tahoe National Forest Forest Supervisor's Office
 631 Coyote Street
 Nevada City, CA 95959
 (530) 295-4531 (voice) (530) 478-6118 (TDD)
<http://www.fs.usda.gov/Tahoe>

American River Ranger District
 22830 Forehill Road
 Foresthill, CA 95631
 (530) 367-2241 (voice) (530) 367-2226 (TDD)

Sierraville Ranger District
 517 South Lincoln Street
 PO Box 95
 Sierraville, CA 96126
 (530) 994-3401 (voice) (530) 994-3521 (TDD)

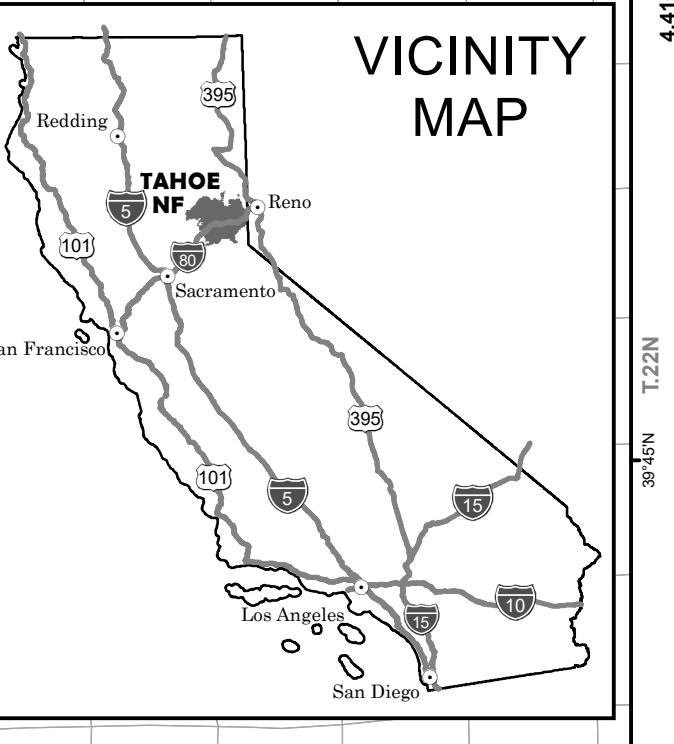
Truckee Ranger District
 10511 Stockton Springs Road
 Truckee, CA 96161
 (530) 587-3558 (voice) (530) 587-6907 (TDD)

Yuba River Ranger District
 15924 Highway 49
 Campgrove, CA 95922
 (530) 295-4531 (voice) (530) 478-6118 (TDD)

In Case of Emergency
 In case of medical or law enforcement emergencies, dial 911.
 Please be advised that many areas of the forest are not covered by regular cell phone.

Designated roads, trails, and areas may also be subject to temporary, emergency closures, and visitors must comply with signs notifying them of such restrictions. A national forest may issue an order to close a road, trail, or area on a temporary basis to protect the life, health, or safety of forest visitors or the natural or cultural resources in these areas. Such temporary and/or emergency closures are consistent with the Travel Management Rule (36 CFR 212.52 (b)); 36 CFR 261 subpart B).

Parking Along Designated Routes
 Motor Vehicles may be parked within one vehicle length from the edge of the road surface when it is safe to do so without causing damage to NFS resources or facilities, unless prohibited by state law, a traffic sign, or an order (36 CFR 261.54).



Maps on the GO!
 Get Forest Service maps on your mobile device using the Avenza Maps app - scan the QR code below to get started!

LEGEND

- Roads Open to Highway Legal Vehicles
- Roads Open to All Vehicles
- Trails Open to All Vehicles
- Trails Open to Vehicles 50" or Less in Width
- Trails Open to Motorcycles Only
- Seasonal Designation (See Tables this Side)
- Interstate
- Highways, U.S. State
- Other Public Roads
- Other Public Trails
- FS Campground
- Information Site
- Motorized Trailhead
- Picnic Area
- Milepost Marker
- 0300-008 Short Route Identifier (See Tables on Reverse Side)
- Forest or Unit Boundary
- National Forest System Lands
- Non-National Forest System Lands within the National Forest
- Wilderness Area
- Large Lake
- PLSS Section Line

North American Datum of 1983 (NAD 83)
 Universal Transverse Mercator, Zone 10

