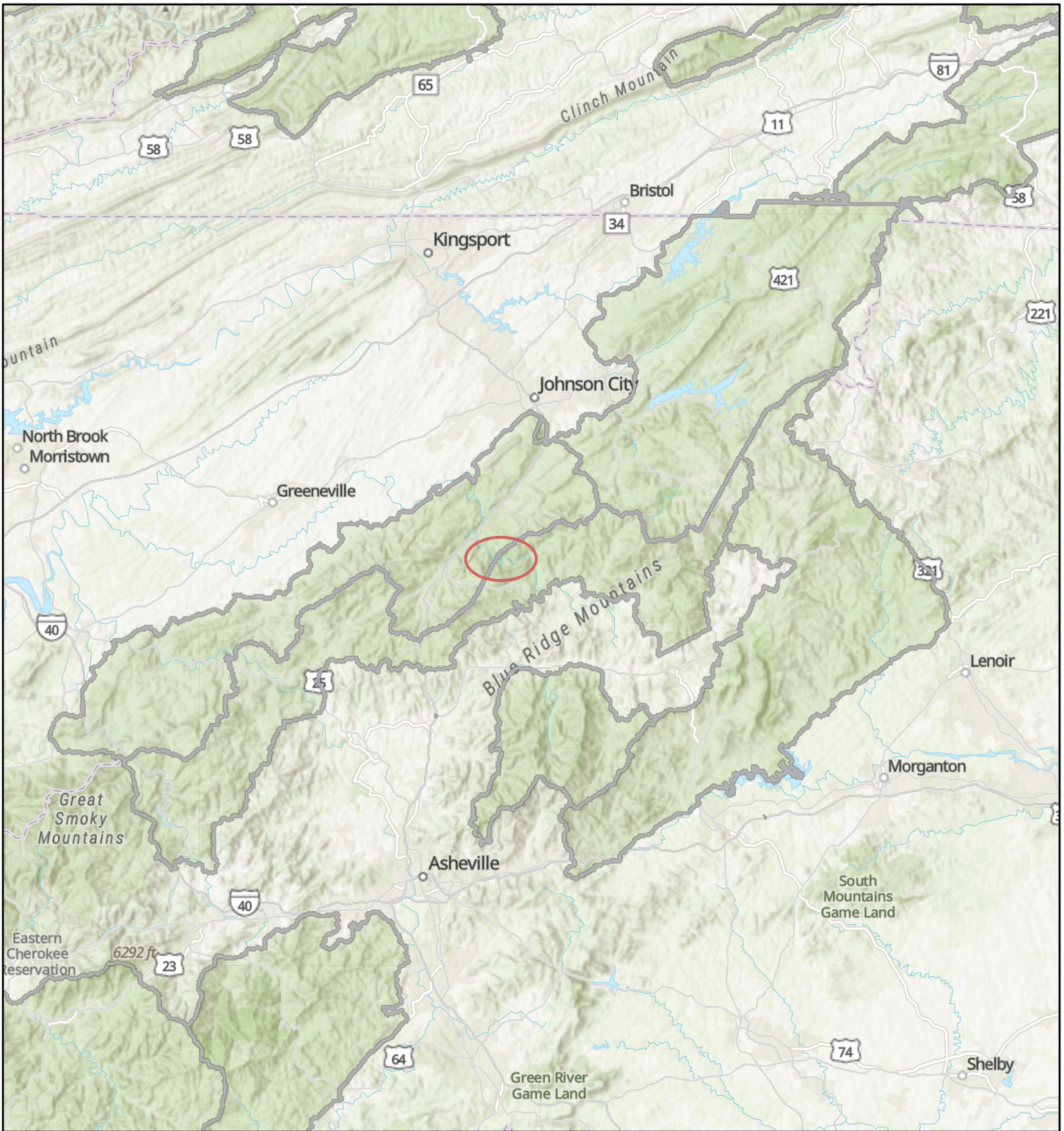



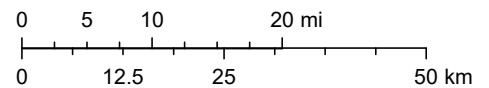
# Area Covered by Nolichucky River Prospectus



2/8/2024, 11:35:29 AM

1:1,155,581

 Appalachian Ranger District, Pisgah National Forest  
Unaka Ranger District, Cherokee National Forest

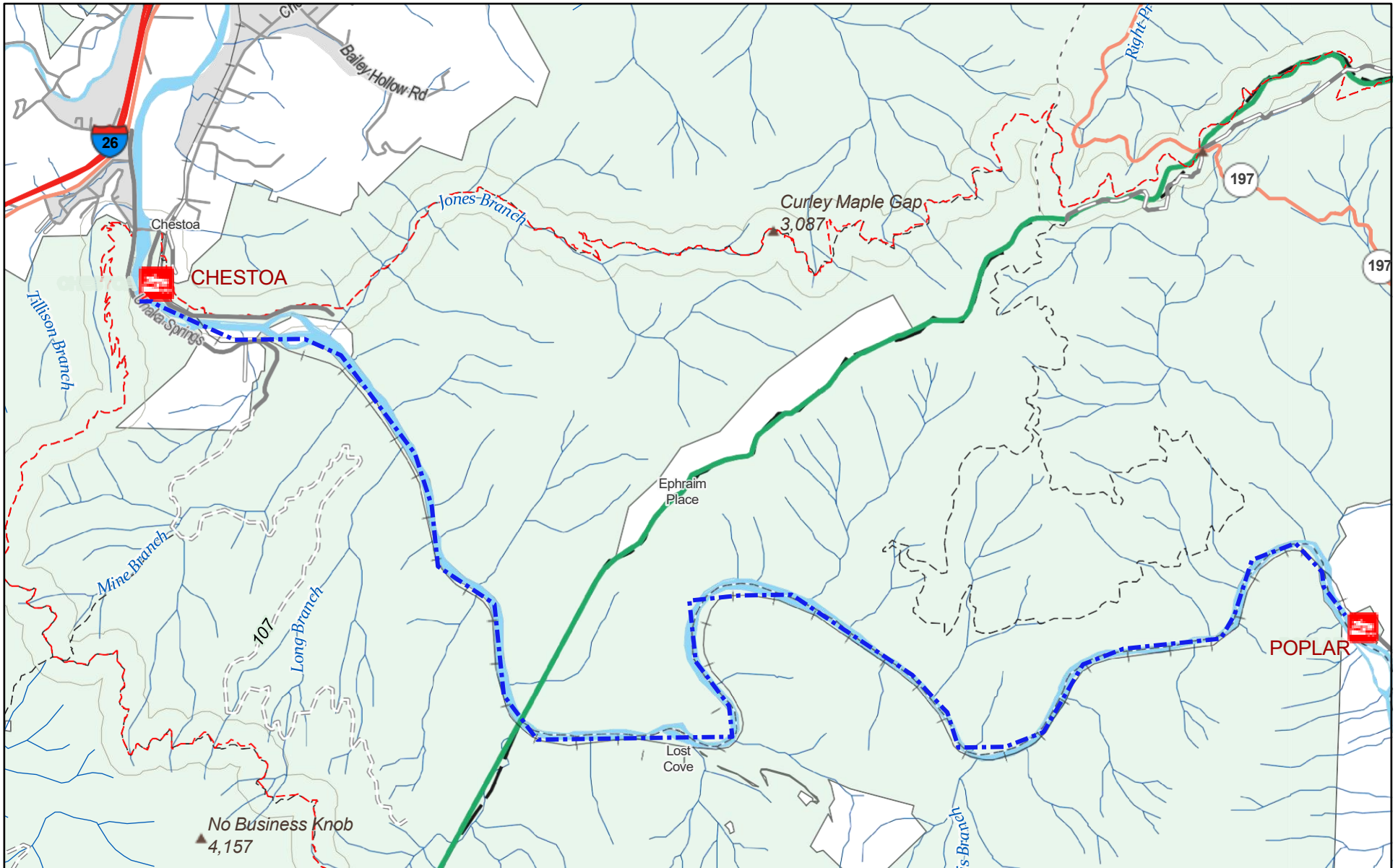


 Nolichucky River Gorge Area

Esri, CGIAR, USGS, Esri, TomTom, Garmin, SafeGraph, FAO, METI/NASA, USGS, EPA, NPS, USFWS, The USDA Forest Service makes no warranty, expressed or implied, including the warranties of merchantability and fitness for a particular purpose, nor assumes any legal liability or responsibility for the accuracy, reliability, completeness or utility of these geospatial data, or for

# Nolichucky River Gorge Rafting Map

Appendix 1: Vicinity Map and Area Map



5/13/2025

Put-In: Poplar Boat Launch, Pisgah National Forest  
Take-out: Chestoa Rec Area, Cherokee National Forest

--- Nolichucky River Route (flows East to West)

