











-  **Paved Road**
-  **Gravel Forest Service Road**
-  **Dirt Road**
- 1.1 ★ Miles Between Stars/ Junctions**
-  **Trail**
-  **Trail with Seasonal Closure**
-  **Trail Closed to Horses**
-  **Downhill Only Bike Trail**
-  **Parking**

Recommended Loops

- Novice – 2.3 miles**
Lolly Pop, Tootsy Roll, Whoop-Di-Do
- Beginner – 4 miles**
Upsy Daisy, Ridgeview, Morning Glory,
Zippity Do-Do, Windsinger
- Intermediate – 12 miles**
Upsy Daisy, Bob's, Somewhere to Ride,
Big Critter, Lickety Split, Outback,
No-Where to Hide

**Mountain Bikes on
established trails
and roads only**

**Bergman Gulch
Closed to Mountain Bikes
until July 1 to protect
Riparian nesting area**

Quickstep Crossing

Grand Junction
3530'

★ Chaos Corner
3400'

SCALE
Approx. ½ Mile

PDF Maps

AVENZA PDF Maps is a mobile map application that enables you to download maps over a Wi-Fi or cellular network to read on your smartphone. It uses your phone's built-in GPS to track your location on the map. You can access these maps and locate yourself even when you're offline because they're saved to your phone.

Step 1

**Get Avenza
PDF Maps App
(16 mb)**

avenza.com/pdf-maps



**Echo Ridge trails
are closed to all
motorized use.**