

Legend

General Sale Information

- 20 ft Contour Intervals
- Streamcourse Protection (Perennial) - B6.5, C6.50#, C6.6
- Streamcourse Protection (Intermittent) - B6.5, C6.50#, C6.6
- Seep - 6.50#
- Other Ownership

Unit Information

- Sale Area boundary - B1.1
- Cutting Unit Number - B1.1
- Discernable Cutting Unit Boundary - B2.3, C2.30#
- Geofence Cutting Unit Boundary - B2.3, C2.30#
- Marked Cutting Unit Boundary - B2.3, C2.30#
- DxP ORJ Designation by Prescription, Off-Road Jammer - C2.355#, B6.42, C6.42#
- DxP TRA Designation by Prescription, Tractor - C2.355#, B6.42, C6.42#
- DxP ORJT Designation by Prescription, Off-Road Jammer/Tractor - C2.355#, B6.42, C6.42#
- Timber Subject to Agreement - C2.11#

Transportation


- Safety: Temporary Traffic Control Devices - B6.33
- Existing National Forest System Roads - B5.12, C5.31#
- Highway 21
- Road Number
- Hauling Restricted CS.12#
- Public Use Restriction CS.12#
- Earthen Barrier - CS.12#, C5.31# (T-803)

Protection of Improvements - B6.22

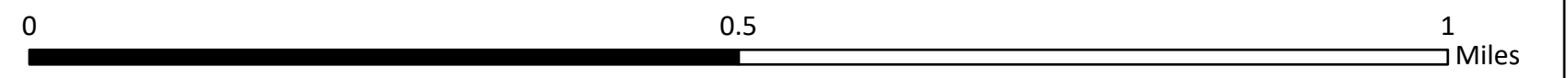
- Keep Open
- Site Specific Special Measures Area - C6.24#
- Drafting Location (SMA1) - C5.31# (T-806)

Blue Jean Pre-Advertisement Sale Area Map

Boise National Forest
Lowman Ranger District
Boise County

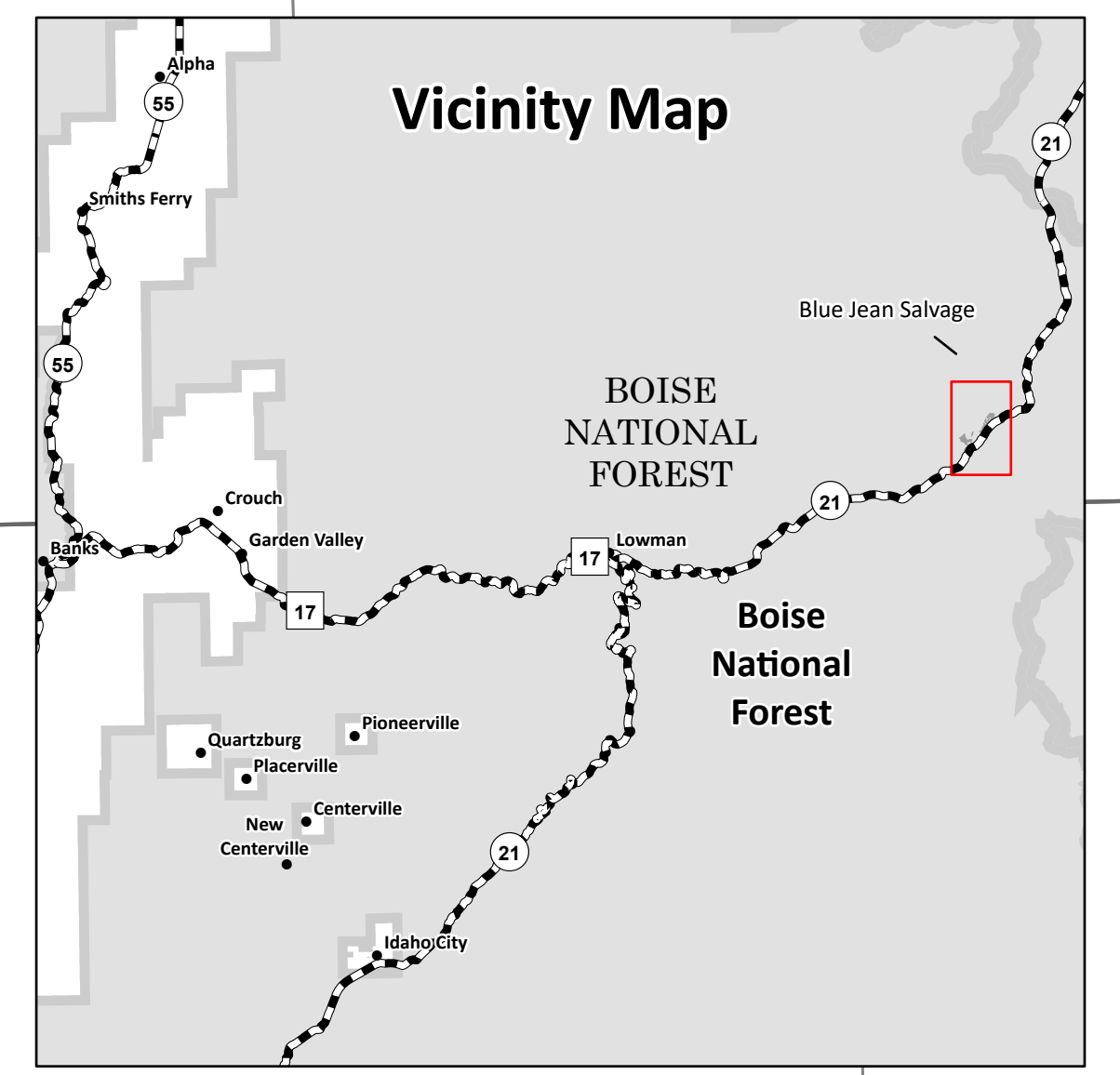
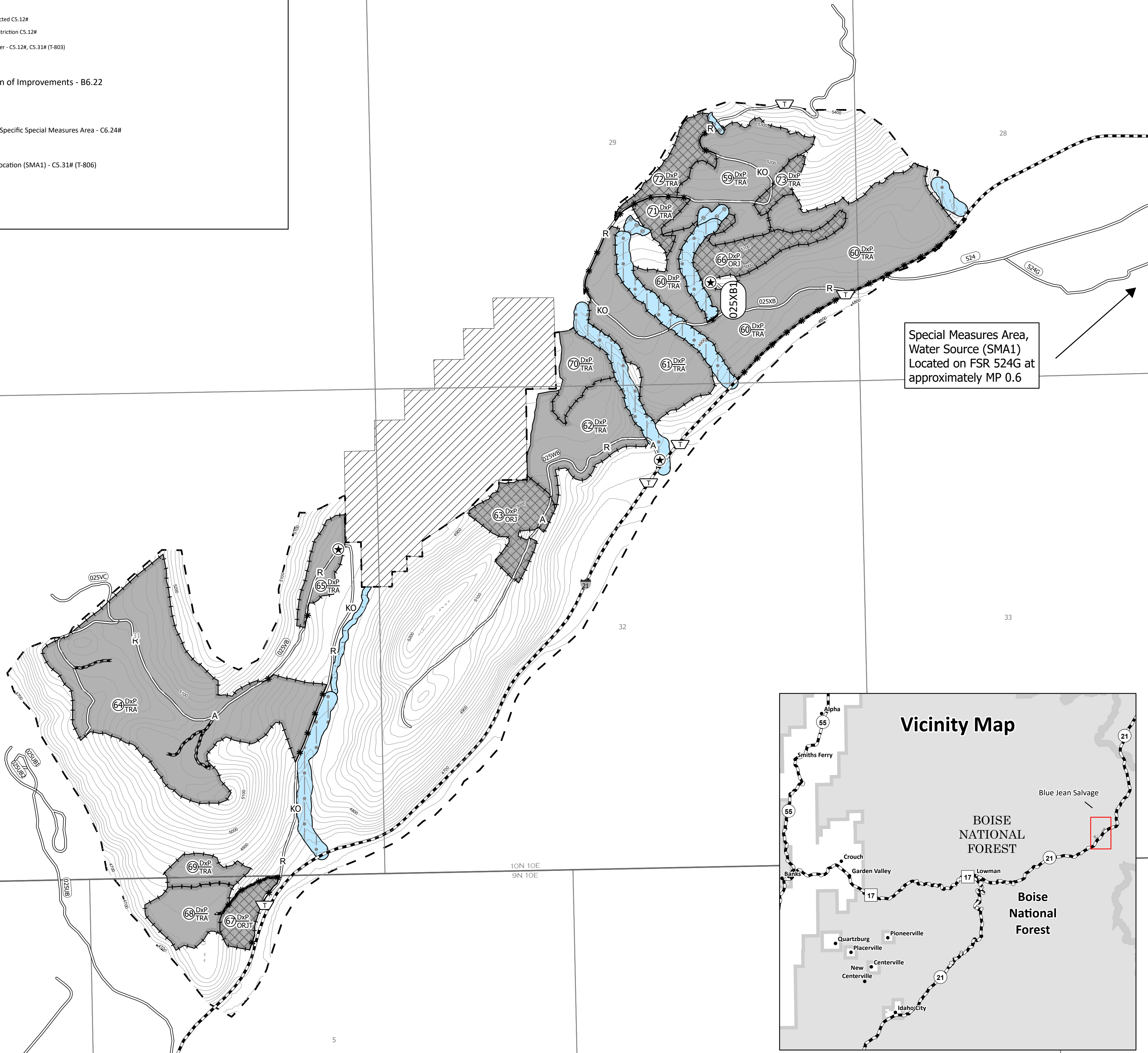


T. 10 N., R. 10 E., secs. 28, 29, 31, 32; T. 9 N., R. 10 E., secs. 5



Scale: 1:7,920
Spatial Reference: PCS: NAD 1983 UTM Zone 11N
1 inch equals 660 feet when map is printed 22"x34"

DRAFT



Description of Unit(s)		Type of Slash Disposal
Unit No.	Acres	
59	24.94	Whole Tree Yard
60	64.84	
61	25.64	
62	21.55	
64	77.67	
65	7.13	
68	10.52	
69	5.39	
70	7.92	
Total Acres: 245.6		
Timber Subject to Agreement Units		
63	12.06	Lop and Scatter (36%)
66	10.64	
67	5.83	
71	4.19	
72	8.01	
73	3	
Total Acres: 43.7		Clean System Roads Slash Temporary Road Construction
Sale Area		