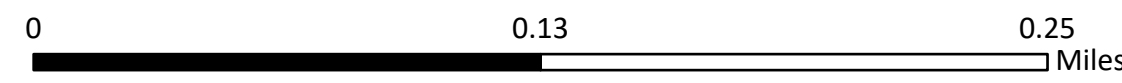



# Canyon Pre-Advertisement Sale Area Map

Boise National Forest  
Lowman Ranger District  
Boise County

T. 10 N., R.10 E., secs. 26-27

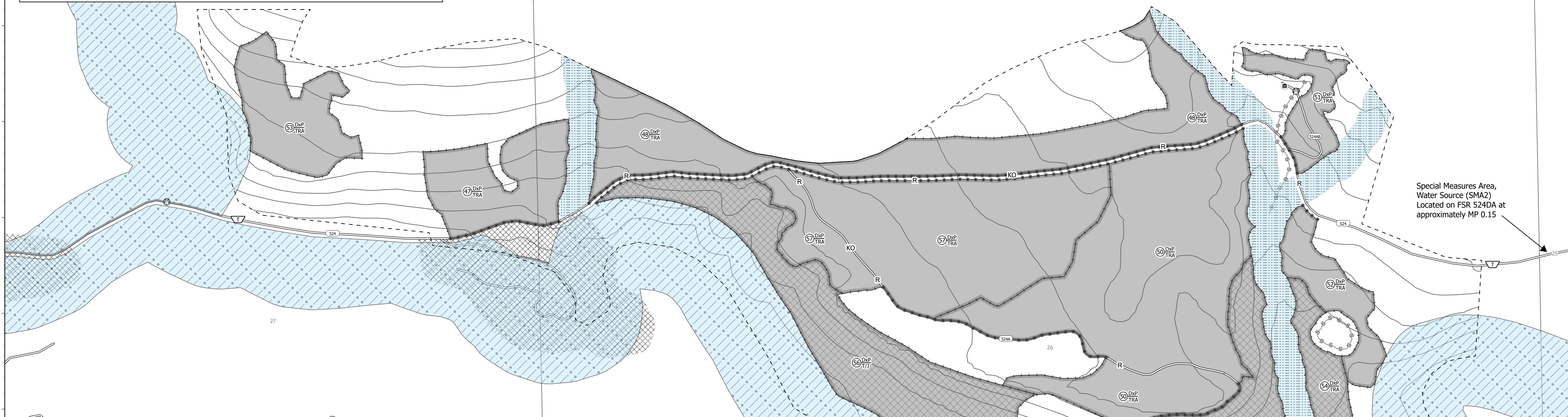


Scale: 1:3,000

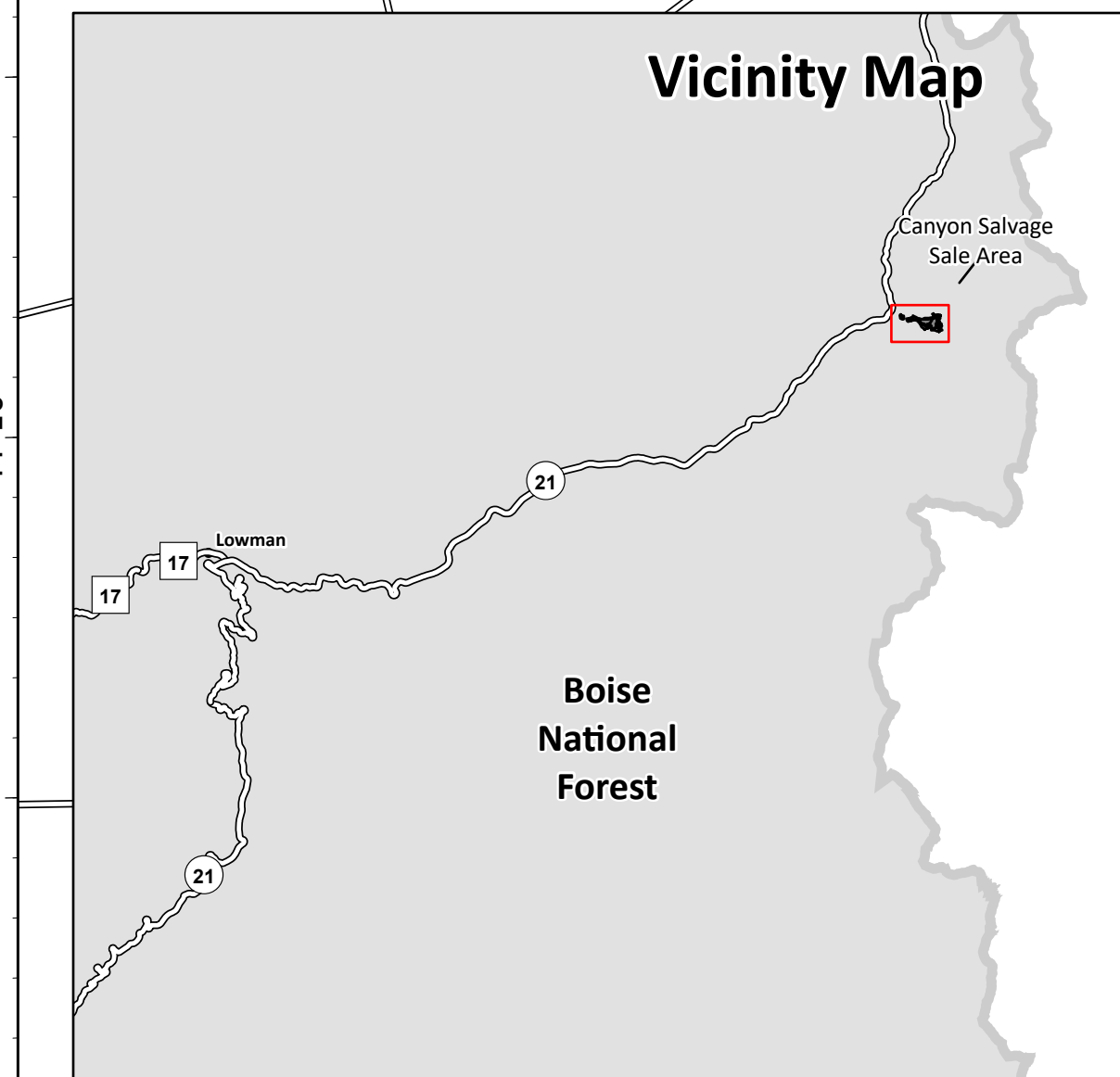
Spatial Reference  
PCS: NAD 1983 UTM Zone 11N

1 inch equals 250 feet  
when map is printed 22"x34"

# DRAFT



Special Measures Area,  
Water Source (SMA2)  
Located on FSR 524DA at  
approximately MP 0.15



## Legend

### General Sale Information

- Streamcourse Protection (Perennial) - B6.5, C6.50#, C6.6#
- Streamcourse Protection (Perennial ESA) - B6.5, C6.50#, C6.6#
- Seep - C6.50#
- 40ft Contour Intervals

### Transportation

- Existing National Forest System Roads - B5.12, C5.31#
- Road Number
- Safety: Temporary Traffic Control Devices - B6.33
- Hauling Restricted - C5.12#

### Site Specific Special Protection Measures - C6.24#

- Special Measures Area (SMA1)
- Special Measures Area (SMA2) Water Source - C5.31#, T-803

### Unit Information

- Sale Area Boundary - B1.1
- Cutting Unit Number - B1.1
- Cutting Unit Boundary - B2.3, C2.30#
- Marked Cutting Unit Boundary - B2.3, C2.30#
- Discernable Cutting Unit Boundary - B2.3, C2.30#
- Geofence Cutting Unit Boundary - B2.3, C2.30#
- Designation by Prescription, Tractor - C2.355#, B6.42, C6.42#
- Designation by Prescription, Tractor/Jammer - C2.355#, B6.42, C6.42#
- Timber Subject to Agreement - C2.11#
- Protection of Improvements - B6.22
- Keep Open
- Existing Bridge - C5.12#
- Existing Cabin

### Purchaser's Slash Responsibility Table C6.7#

Description of Unit(s)		Type of Slash Disposal
Unit No.	Acres	
47	7.27	Whole Tree Yard Slash Haulback Landing Cleanup Lop and Scatter (36")
48	18.26	
50	30.43	
51	3.53	
52	4.23	
53	6.64	
57	22.80	
Total Acres: 93.16		
Timber Subject to Agreement		
54	5.10	Clean System Roads Slash Temporary Road Construction
55	11.39	
56	15.78	
TSA Total Acres: 32.27		
Sale Area		