














Christmas Tree Harvest 2025

Green Mountain National Forest

-  Campground **
-  Day use site **
-  Ranger District Office **
-  Closed to Christmas Tree Harvest
-  Open to Christmas Tree Harvest
-  Hiking Trail
-  Snow Trail
-  US Highway
-  State Highway
-  Paved Road
-  Gravel Road
-  Dirt Road
-  Seasonal Road



*Seasonal roads close on December 15th.

**For Parking Only. Closed to Christmas Tree Harvest.

Permit not valid in congressionally-designated wilderness areas; active timber sale areas; developed administrative and recreation areas including campgrounds, picnic areas, and day use sites; and within the following management areas as designated by the 2006 Forest Plan: Ecological Special Areas, Existing and Candidate Research Natural Areas, Alpine/Subalpine Special Areas, and the Robert Frost Recreation Special Area.

SAFETY TIPS

- Always tell a friend where you are going and when you expect to return.
- Check the weather and road conditions prior to leaving.
- Be prepared for unexpected changes.
- Carry a saw, shovel, warm clothes, flashlights, first aid kit, snacks and water and a rope to tie your tree down on your vehicle.
- When parking, find a safe place and pull off the traveled portion of the roadway

This map is georeferenced and can be used with free mapping apps, such as Avenza. To purchase a permit and/or download this map visit <https://www.recreation.gov/tree-permits/bd0cdc60-e636-11ea-bfd0-660a8c194aab>



This product is produced from geospatial information prepared by the U.S. Department of Agriculture, Forest Service. The Forest Service cannot assure the reliability of this information for a particular purpose. Original data elements were compiled from various sources. Spatial information may not meet National Map Accuracy Standards. This information may be updated, corrected, or otherwise modified without notification. For additional information about this data, contact the Green Mountain National Forest GIS Program at: <https://www.fs.usda.gov/r09/gmfi>

NAD 83 UTM 18N
Prepared 11/24/2025.

