


United States Department of Agriculture

Forest Service

Minnesota

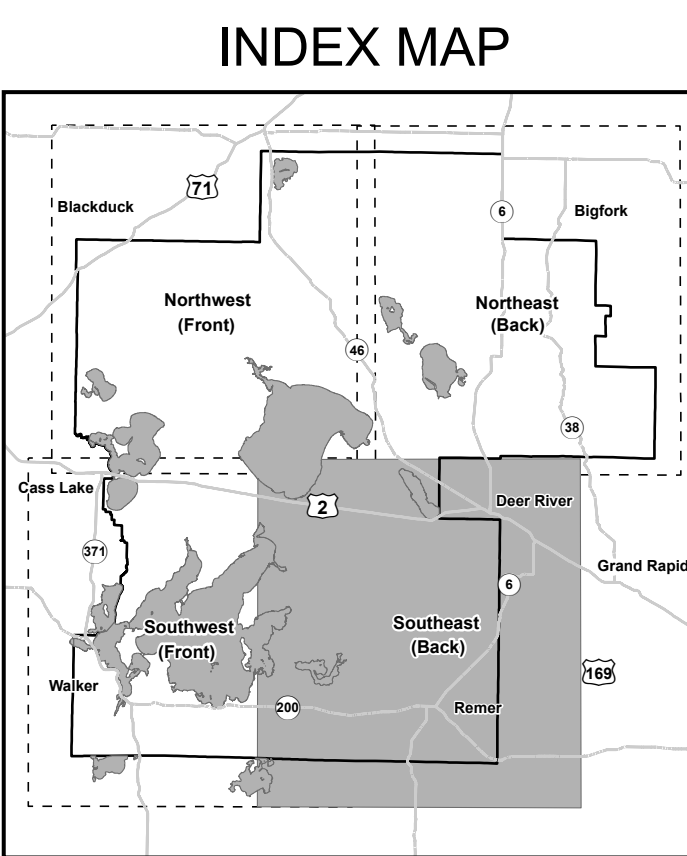
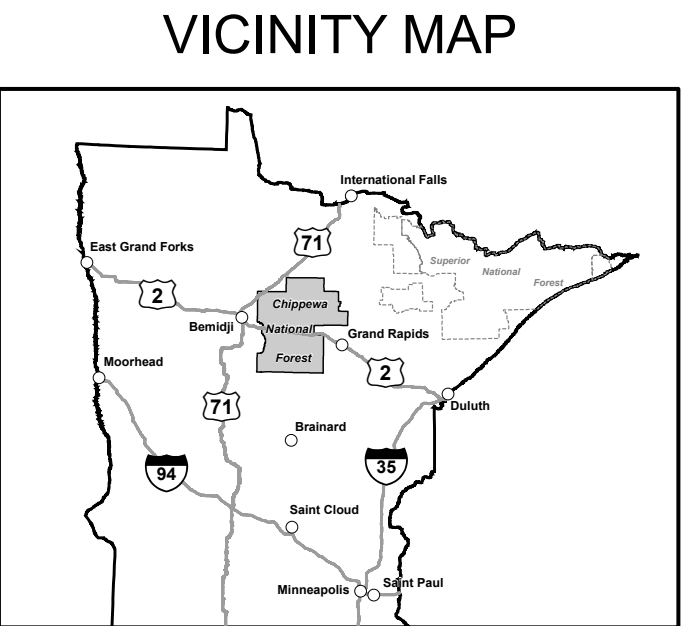
April 1 2026



Motor Vehicle Use Map

Chippewa National Forest

South Maps



BLANKET STATEMENTS  
FOR TRAVEL  
MANAGEMENT.

Unless otherwise noted in the Seasonal and Special Vehicle Designations table, Off-highway Vehicle (OHV) use is PROHIBITED March 15th to May 1st annually on All Chippewa National Forest roads.

Additional legal information for this map is located on the Chippewa Southeast Map. (See Index Map for reference)

INFORMATION SOURCES

Forest Supervisor's Office  
Chippewa National Forest  
200 Ash Avenue NW  
Cass Lake, MN 56633  
(218)335-8600

Blackduck Ranger District  
417 Forestry Drive  
Blackduck, MN 56630  
(218)835-4291

Deer River Ranger District  
1235 Division Street  
Deer River, MN 56636  
(218)246-2123

Walker Ranger District  
201 Minnesota Avenue E  
Walker, MN 56484  
(218)547-1044

www.fs.usda.gov/r09/chippewa

IN CASE OF EMERGENCY  
DIAL 911

EXPLANATION OF LEGEND  
ITEMS

Roads Open to Highway Legal Vehicles Only:  
These roads are open only to motor vehicles licensed under the state law for general operation on all public roads within the state.  
Roads Open to All Vehicles:  
These roads are open to all motor vehicles, including smaller off-highway vehicles that may not be licensed for highway use (but not to oversize or overweight vehicles under State traffic law).  
Trails Open to Vehicles 50 inches or Less in Width:  
Trails open only to motor vehicles less than 50 inches in width at the widest point on the vehicle.  
Special Vehicle Designation:  
This symbol indicates the road or trail is open to classes of vehicles other than those listed above. Refer to the Seasonal and Special Designation Table for further instructions.  
Seasonal Designation:  
This symbol, used in conjunction with one of the other road or trail symbols, indicates that the road or trail is open only during certain portions of the year. Refer to Seasonal and Special Designation Table for further instructions.

Other Public Roads and Trails:  
Highways, U.S., State  
Other Public Roads  
These symbols are used to show routes the Forest Service does not have jurisdiction over and has not designated for motorized use. These symbols are part of the reference layers showing connections to towns and cities outside the forest boundary.  
Short Route Identifier:  
[70333]  
This symbol is used for roads that are too short to show a symbol type on the map. The symbol contains the number of the road or trail. Users should refer to the corresponding number in the Short Route Table for designation information.  
Milepost Marker:  
This symbol is used to display the beginning and ending mileposts of a road that has a change in the designation but not the symbology.

Motorized Trail Access:  
This symbol indicates a trailhead for access to a motorized route. Not all motorized routes have trailheads and those that do may range from primitive to developed.

OPERATOR  
RESPONSIBILITIES

Operating a motor vehicle on National Forest System roads, National Forest System trails, and in areas on National Forest System lands carries a greater responsibility than operating that vehicle in a city or other developed setting. Not only must you know and follow all applicable traffic laws, you need to show concern for the environment as well as other forest users. The misuse of motor vehicles can lead to the temporary or permanent closure of any designated road, trail, or area. As a motor vehicle operator, you are also subject to State traffic law, including State requirements for licensing, registration, and operation of the vehicle in question.  
Motor vehicle use, especially off-highway vehicle use, involves inherent risks that may cause property damage, serious injury, and possibly death to participants. Drive cautiously and anticipate rough surfaces and features, such as snow, mud, vegetation, and water crossings common to remote driving conditions. By your participation, you voluntarily assume full responsibility for these damages, risks, and dangers. Take care at all times to protect yourself and those under your responsibility.

Much of the Chippewa National Forest is remote. Medical assistance may not be readily available. Cellular telephones do not work in many areas of the Chippewa National Forest. Take adequate food, water, first-aid supplies, and other equipment appropriate for the conditions and expected weather.  
ALWAYS REMEMBER TO RESPECT PRIVATE LAND! PROTECT YOUR PRIVILEGE. STAY ON DESIGNATED ROADS AND TRAILS AND IN DESIGNATED AREAS.  
Read and understand this map in its entirety. If you have questions, please contact the Chippewa National Forest for clarification.  
As a motor vehicle operator on a National Forest System road, trail, or area you must comply with this map, as well as all Federal, State, and local laws and regulations. Compliance with these rules is your responsibility.

PROHIBITIONS

It is prohibited to possess or operate a motor vehicle on National Forest System lands on the Chippewa National Forest other than in accordance with these designations (36 CFR 261.13)

Violators of 36 CFR 261.13 are subject to a fine of up to \$5,000, imprisonment for up to 6 months, or both (18 U.S.C. 3571(e)). This prohibition applies regardless of the presence or absence of signs.  
This map does not display nonmotorized uses, over-snow vehicle uses, or other facilities and attractions on the Chippewa National Forest. Obtain forest visitor information from the local national forest office.  
Designated roads, trails and areas may also be subject to temporary, emergency closures. As a visitor, you must comply with signs notifying you of such restrictions. A national forest may issue an order to close a road, trail or area on a temporary basis to protect the life, health, or safety of forest visitors or the natural or cultural resources in these areas. Such a temporary and/or emergency closure is consistent with the Travel Management Rule (36 CFR 212.52 (b), 36 CFR 261 subpart B).  
The designation "road or trail open to all motor vehicles" does not supersede State traffic law.

It is prohibited to possess or operate a motor vehicle on National Forest System lands on the Chippewa National Forest other than in accordance with these designations (36 CFR 261.13)

Violators of 36 CFR 261.13 are subject to a fine of up to \$5,000, imprisonment for up to 6 months, or both (18 U.S.C. 3571(e)). This prohibition applies regardless of the presence or absence of signs.  
This map does not display nonmotorized uses, over-snow vehicle uses, or other facilities and attractions on the Chippewa National Forest. Obtain forest visitor information from the local national forest office.  
Designated roads, trails and areas may also be subject to temporary, emergency closures. As a visitor, you must comply with signs notifying you of such restrictions. A national forest may issue an order to close a road, trail or area on a temporary basis to protect the life, health, or safety of forest visitors or the natural or cultural resources in these areas. Such a temporary and/or emergency closure is consistent with the Travel Management Rule (36 CFR 212.52 (b), 36 CFR 261 subpart B).  
The designation "road or trail open to all motor vehicles" does not supersede State traffic law.

In accordance with Federal civil rights law and U.S. Department of Agriculture (USDA) civil rights regulations and policies, the USDA, its Agencies, offices, and employees, and institutions participating in or administering USDA programs are prohibited from discriminating based on race, color, national origin, religion, sex, disability, age, marital status, family/parental status, income derived from a public assistance program, political beliefs, or reprisal or retaliation for prior civil rights activity, in any program or activity conducted or funded by USDA (not all bases apply to all programs). Remedies and complaint filing deadlines vary by program or incident.

Persons with disabilities who require alternative means of communication for program information (e.g., Braille, large print, audiotape, American Sign Language, etc.) should contact the State or local Agency that administers the program or contact USDA through the Telecommunications Relay Service at 711 (voice and TTY). Additionally, program information may be made available in languages other than English.

To file a program discrimination complaint, complete the USDA Program Discrimination Complaint Form, AD-3027, found online at How to File a Program Discrimination Complaint and at any USDA office or write a letter addressed to USDA and provide in the letter all of the information requested in the form. To request a copy of the complaint form, call (866) 632-9992. Submit your completed form or letter to USDA by: (1) mail: U.S. Department of Agriculture, Office of the Assistant Secretary for Civil Rights, 1400 Independence Avenue, SW, Mail Stop 9410, Washington, D.C. 20250-9410; (2) fax: (202) 690-7442; or (3) email: program.intake@usda.gov.

USDA is an equal opportunity provider, employer, and lender.

Legend

Roads Open to Highway Legal Vehicles

Trails Open to All Vehicles

Special Vehicle Designation (See Table)

Seasonal Designation (See Table)

Highways, U.S. State

Other Public Roads

Short Route Identifier

Milepost Marker

Motorized Trailhead

Forest or Unit Boundary

National Forest System Lands

Non-National Forest System Lands within the National Forest

Lakes and Rivers

0 0.25 0.5 1 1.5 2 2.5 3 Miles

Road Number	Legend	Vehicle Designation	Date Open	Date Closed	Beginning Mile Post	Ending Mile Post
2071		OHV ONLY	05/01	03/15	0.000	1.660
2078		OHV ONLY	05/02	03/15	1.900	3.060
2100		HLV ONLY	05/02	11/30	0.000	1.800
		OHV ONLY	05/02	11/30	0.000	1.800
2130G		All Vehicles	10/02	02/13	0.000	0.330
2130GA		All Vehicles	10/02	02/13	0.000	0.540
2140B		HLV ONLY	04/11	11/30	0.000	0.600
		OHV ONLY	05/02	11/30	0.000	0.600
2145		All Vehicles	10/02	02/13	0.000	0.130
2160B		All Vehicles	10/02	02/13	0.000	1.000
2162D		All Vehicles	10/02	02/13	0.000	1.200
2162DA		All Vehicles	10/02	02/13	0.000	0.600
2165		All Vehicles	10/02	02/13	0.000	0.650
2245		OHV ONLY	05/02	03/15	0.000	2.550
2245B		OHV ONLY	05/02	03/15	0.000	0.850
2346L		HLV ONLY	01/11	12/31	0.000	1.680
		OHV ONLY	05/02	03/15	0.000	1.680
2346L		All Vehicles	10/02	02/13	1.680	2.850
2346LA		All Vehicles	10/02	02/13	0.000	1.130
2505		All Vehicles	10/02	02/13	0.000	0.600
2709		HLV ONLY	05/02	03/15	0.750	1.300
2719		HLV ONLY	08/16	03/31	0.000	0.500
		OHV ONLY	08/16	03/15	0.000	0.500
2869		HLV ONLY	04/11	11/30	0.000	1.300
		OHV ONLY	05/02	11/30	0.000	1.300
2869D		HLV ONLY	04/11	11/30	0.000	0.660
		OHV ONLY	05/02	11/30	0.000	0.660
3013		OHV ONLY	05/01	11/30	0.000	1.500
3014A		All Vehicles	10/02	02/13	0.000	0.500
3016		HLV ONLY	01/11	12/31	0.000	1.190
		OHV ONLY	05/02	03/15	0.000	1.190
		HLV ONLY	04/11	11/30	1.190	1.580
		OHV ONLY	05/02	11/30	1.190	1.580
3016		HLV ONLY	01/11	12/31	1.580	2.250
		OHV ONLY	05/02	03/15	1.580	2.250
3016D		HLV ONLY	04/11	11/30	0.000	0.700
		OHV ONLY	05/02	11/30	0.000	0.700
3018		HLV ONLY	04/11	11/30	0.000	0.600
		OHV ONLY	05/02	11/30	0.000	0.600
3075A		All Vehicles	10/02	02/13	0.000	0.200
3100A		OHV ONLY	04/11	11/30	0.000	0.800
		OHV ONLY	05/02	11/30	0.500	0.800
3101		HLV ONLY	01/11	12/31	0.000	1.790
		OHV ONLY	05/02	03/15	0.000	1.790
3101		HLV ONLY	10/02	02/13	1.790	2.410
		OHV ONLY	05/02	03/15	0.000	1.700
3579		HLV ONLY	01/11	12/31	0.000	1.700
		OHV ONLY	05/02	03/15	0.000	1.700
3579		HLV ONLY	04/11	11/30	1.700	4.080
		OHV ONLY	05/02	11/30	1.700	4.080
3579A		HLV ONLY	04/11	11/30	0.000	0.300
		OHV ONLY	05/02	11/30	0.000	0.300

FS-873-0903